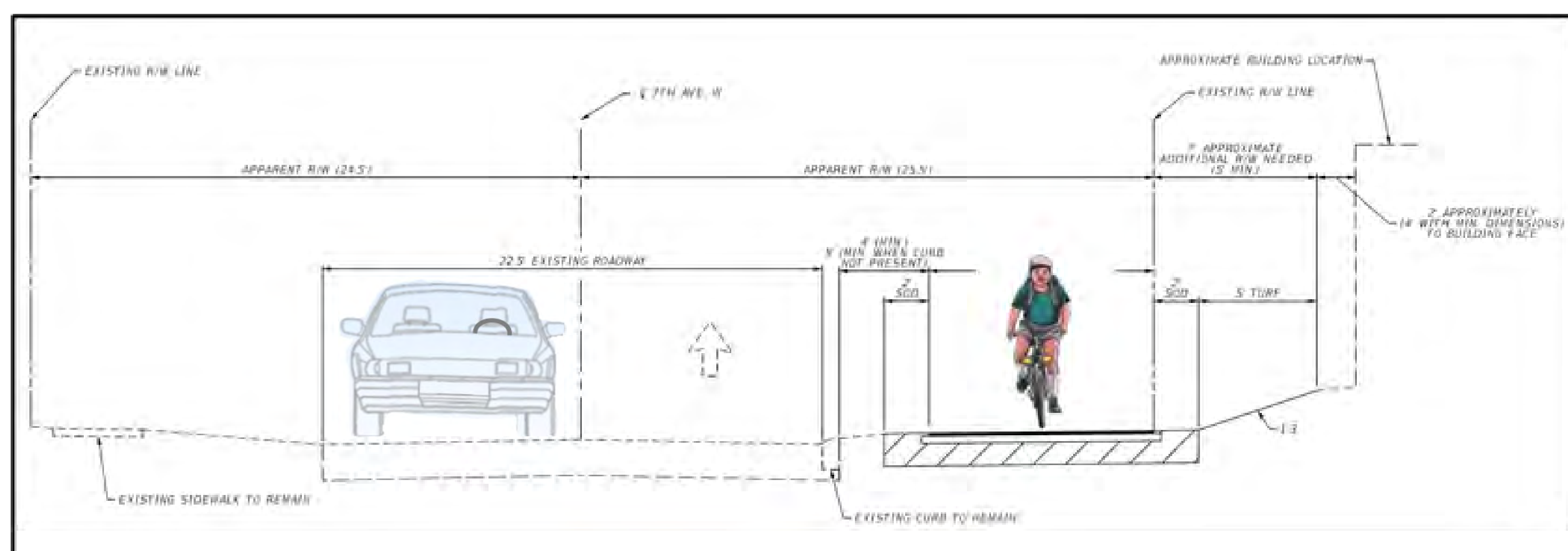
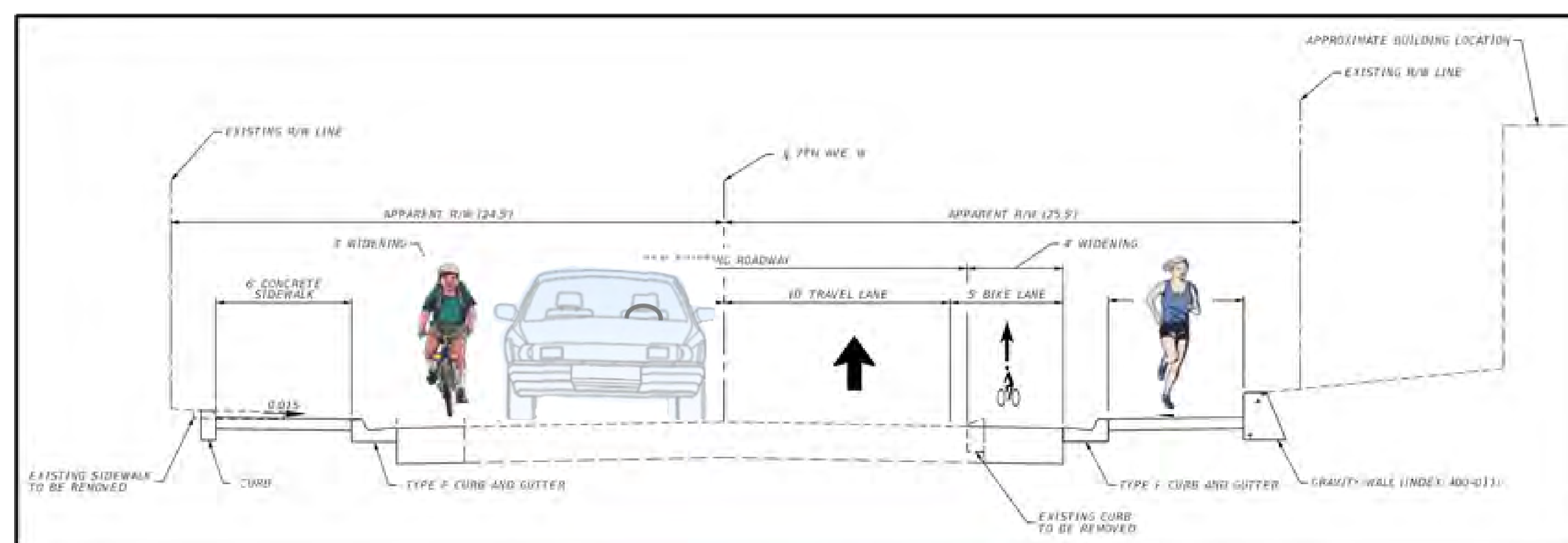


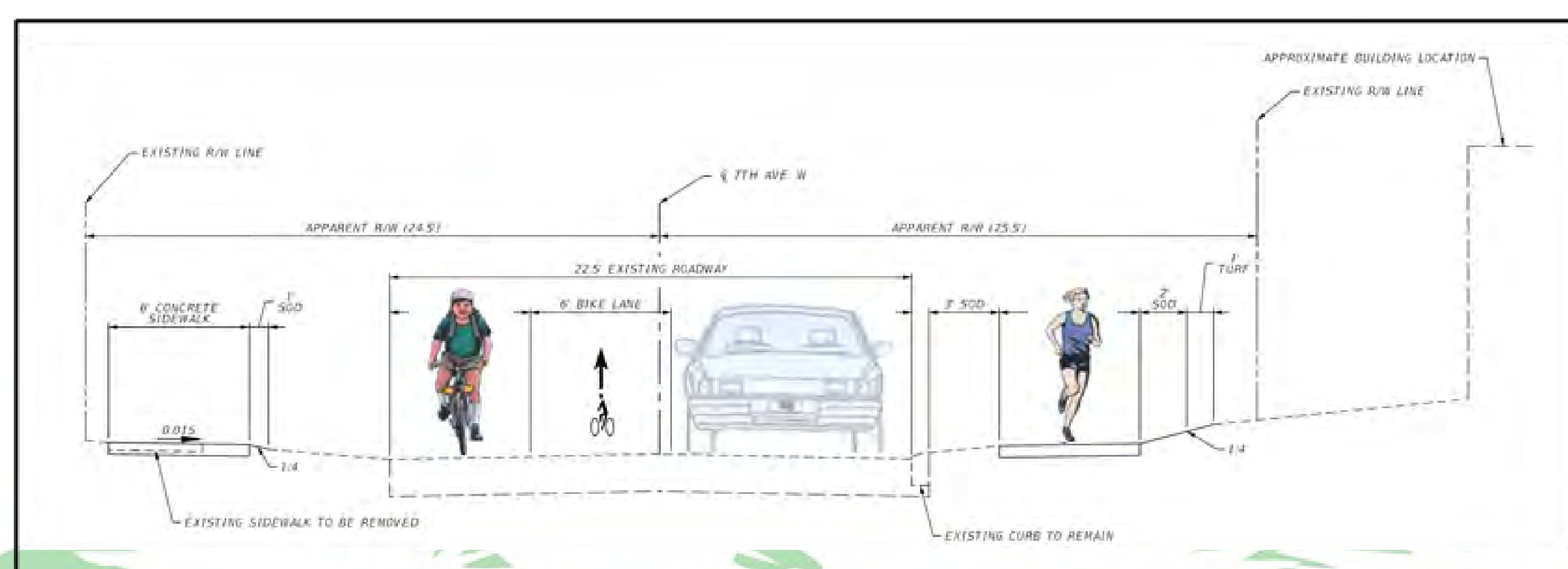
## POTENTIAL TYPICAL SECTIONS



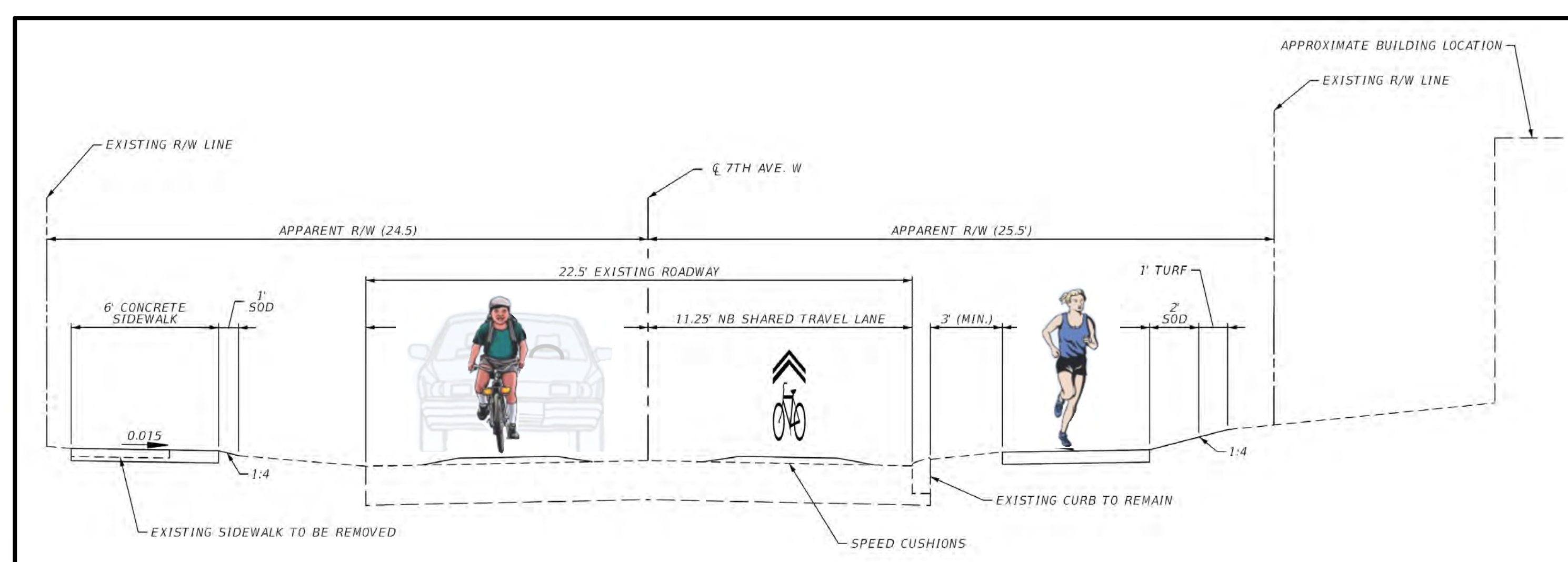
Shared Use Path



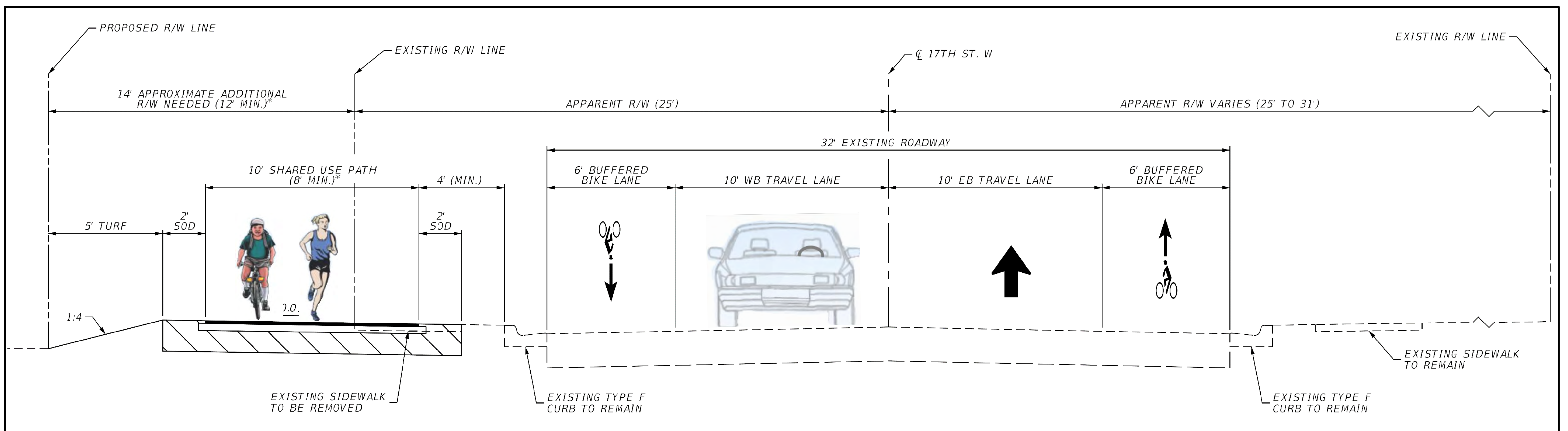
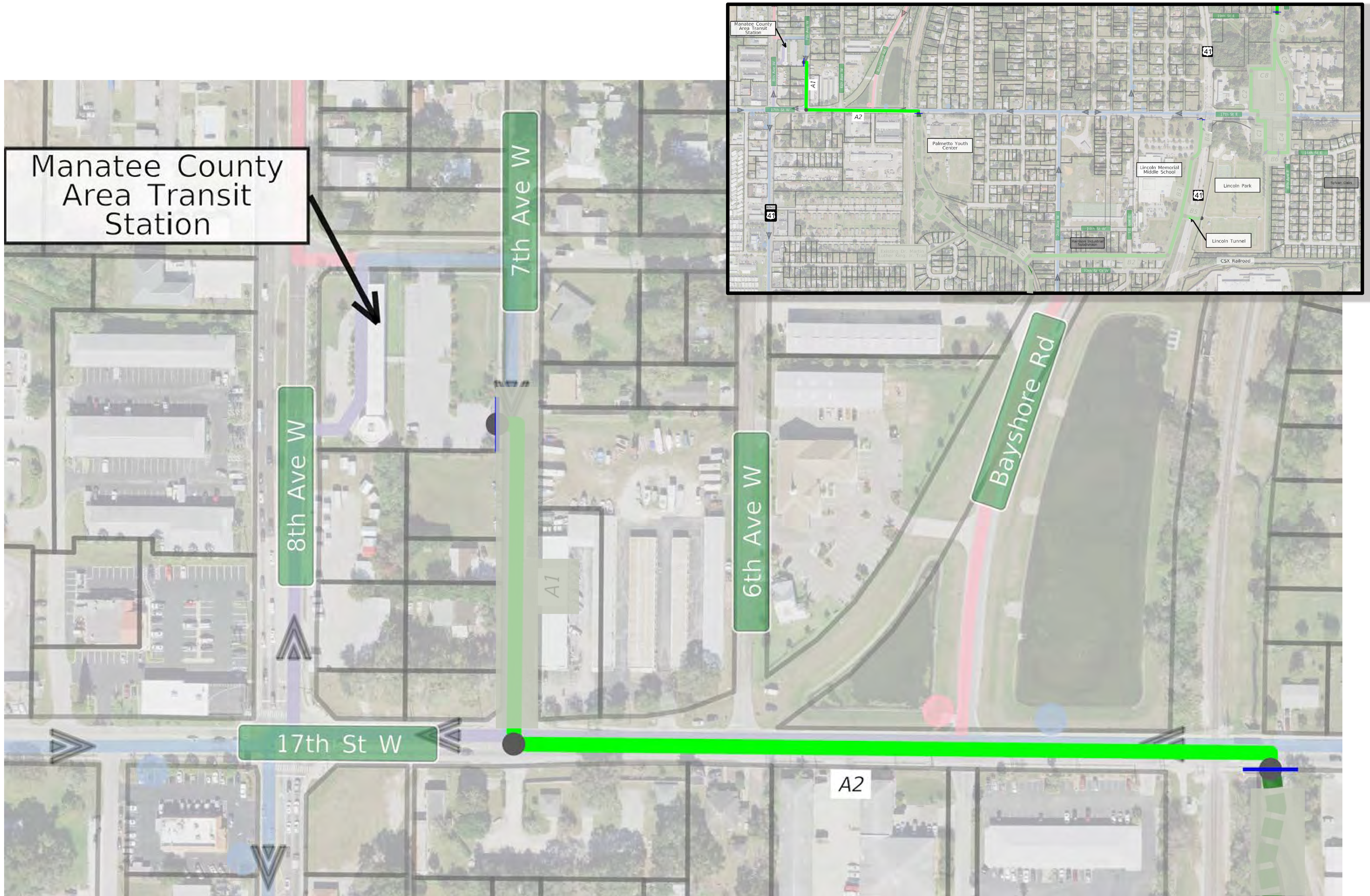
Complete Street



One-Way Street with Two-Way Bikeway

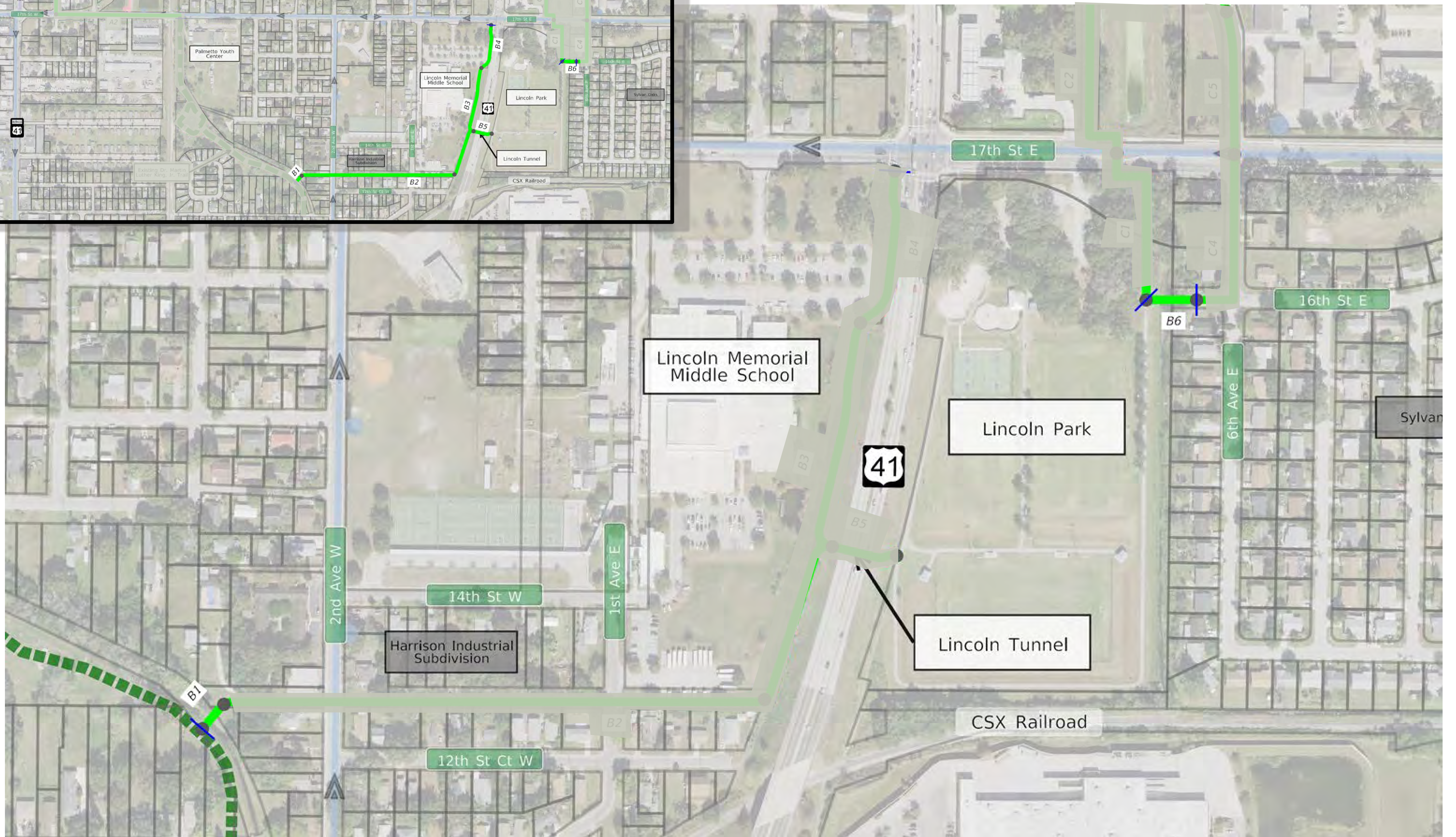
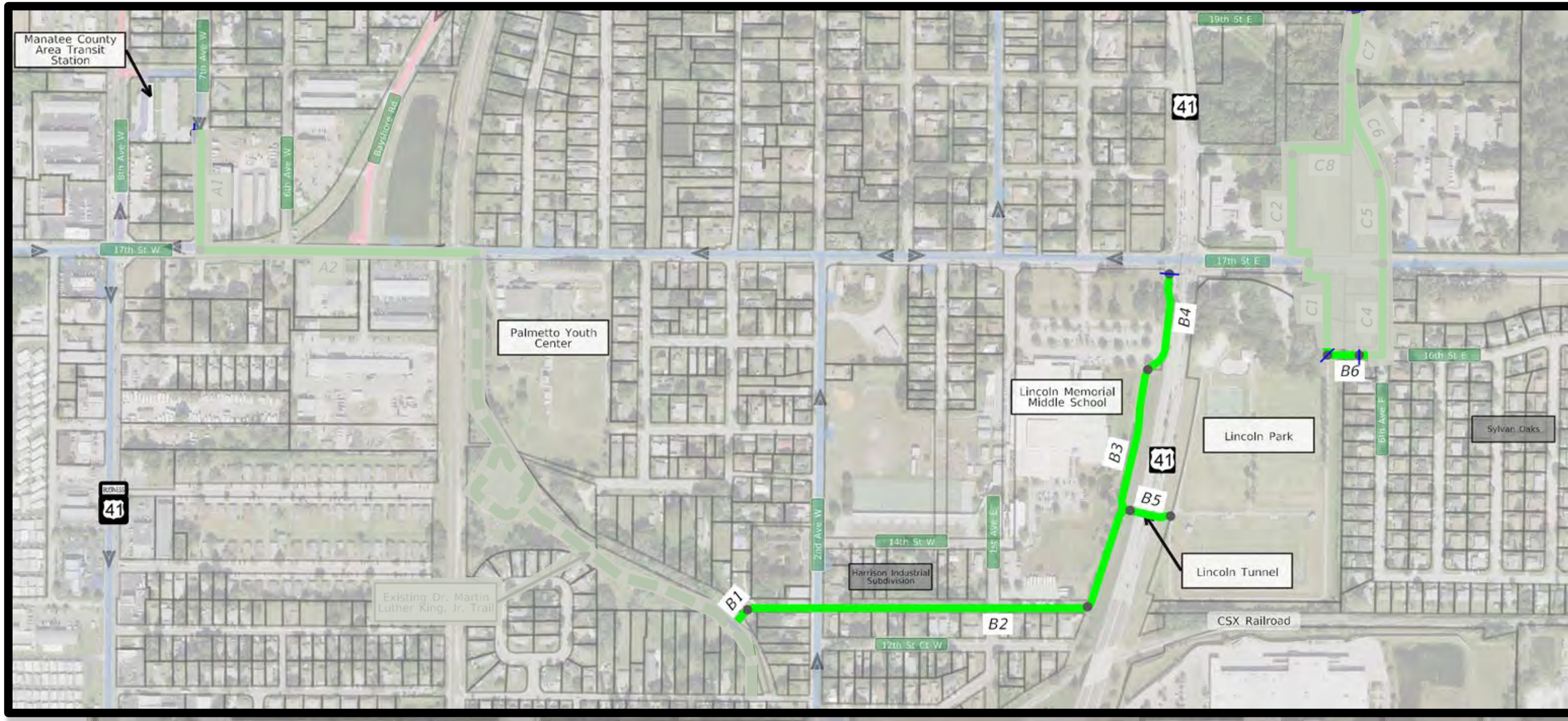


Neighborhood Greenway



8' – 10' Shared Use Path





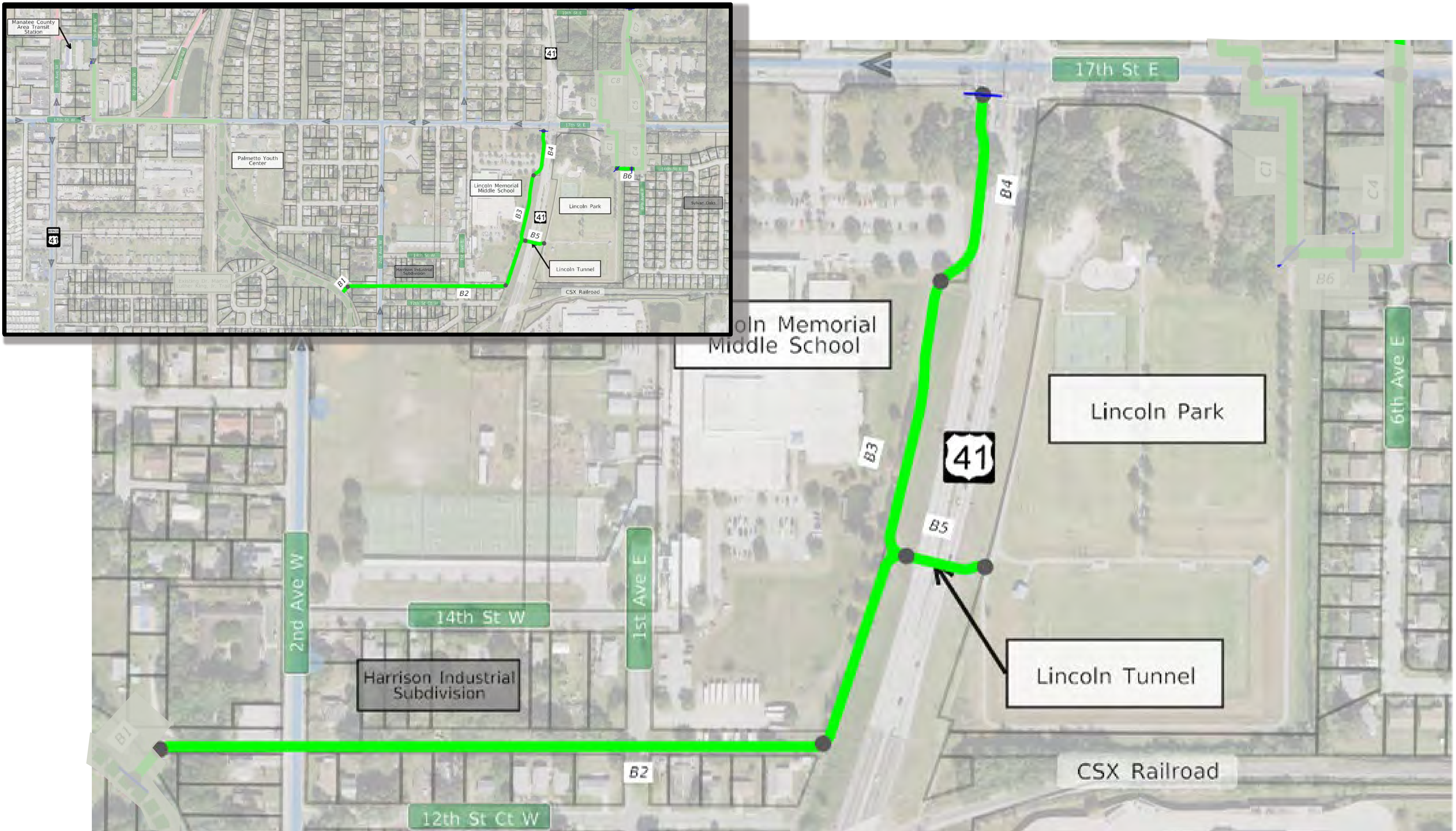
## BRIDGE OPTIONS



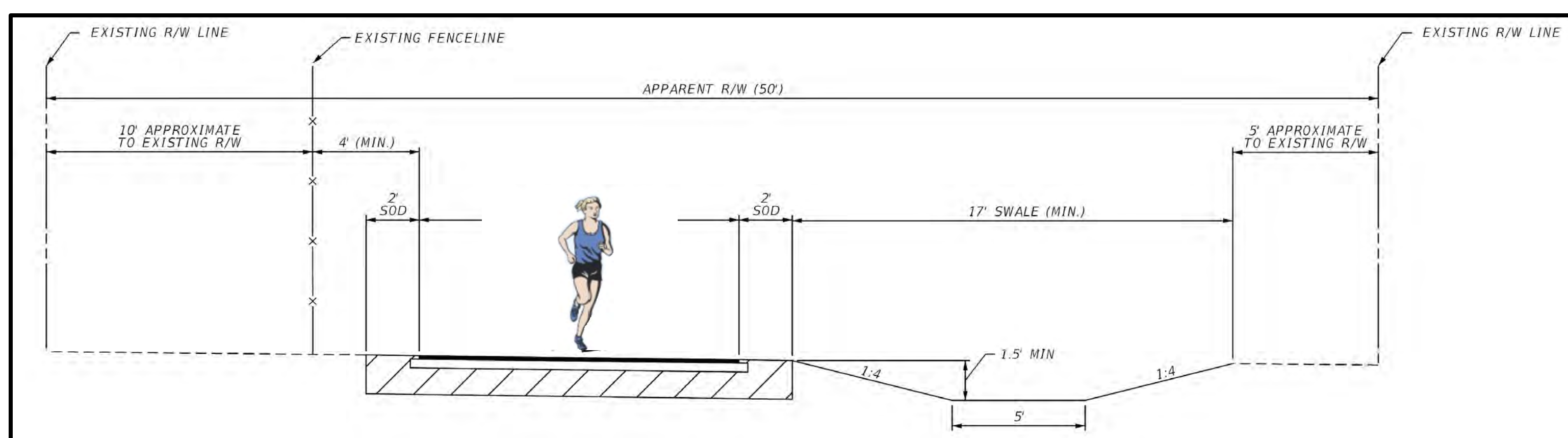
**Prefabricated Steel Truss**  
(Dr. Martin Luther King Jr. Trail)



**Box Culvert Bridge**  
(North and South ends of Dr. Martin Luther King Jr. Trail)

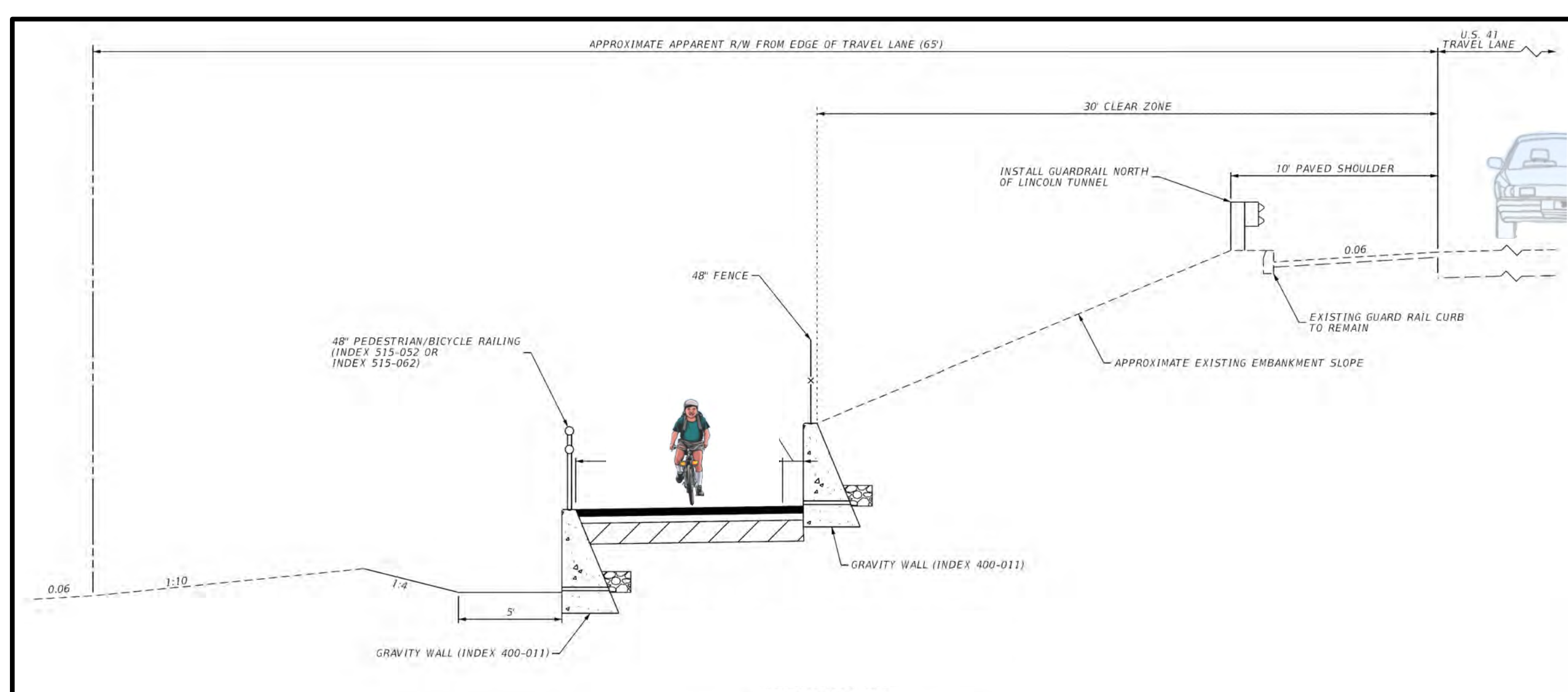


B2:



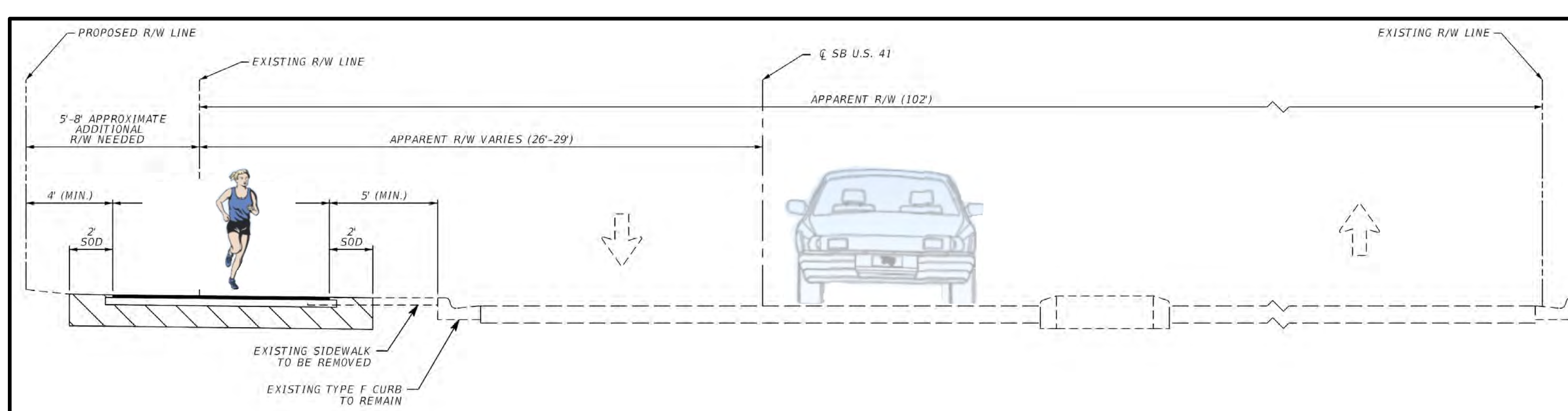
Shared Use Path

B3:



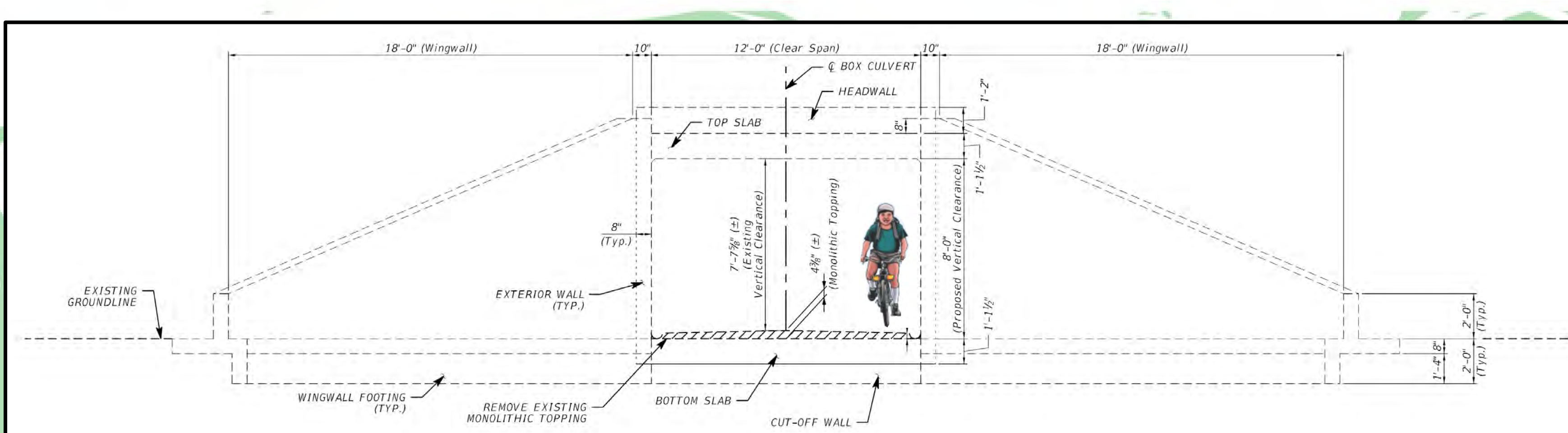
Shared Use Path  
on embankment

B4:



Shared Use Path

B5:



Box Culvert



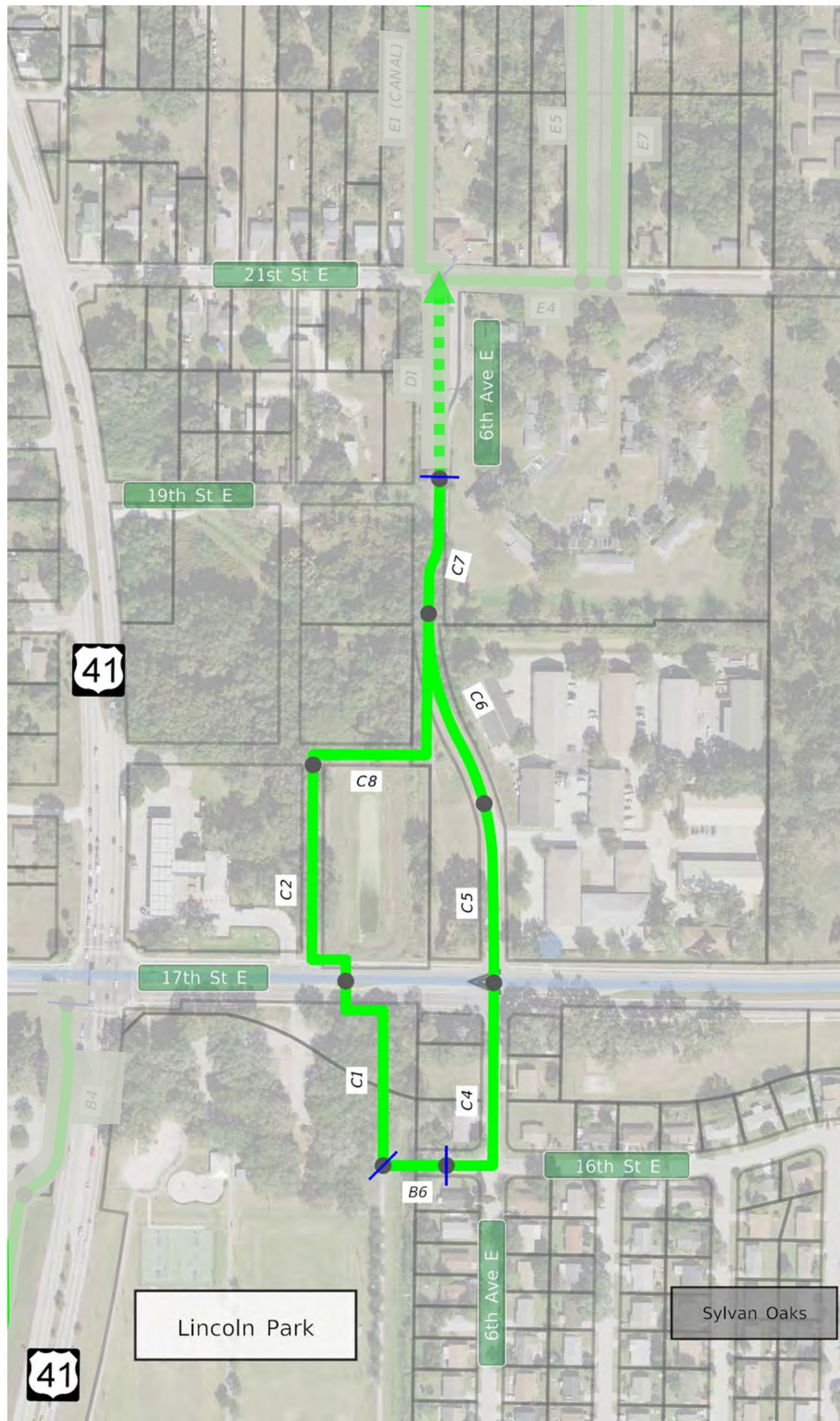
BEFORE



AFTER

(Manatee County 2020 BUILD Grant Application Visualization)

Please share any ideas you may have for the enhancement of the Lincoln Tunnel on our questionnaire.



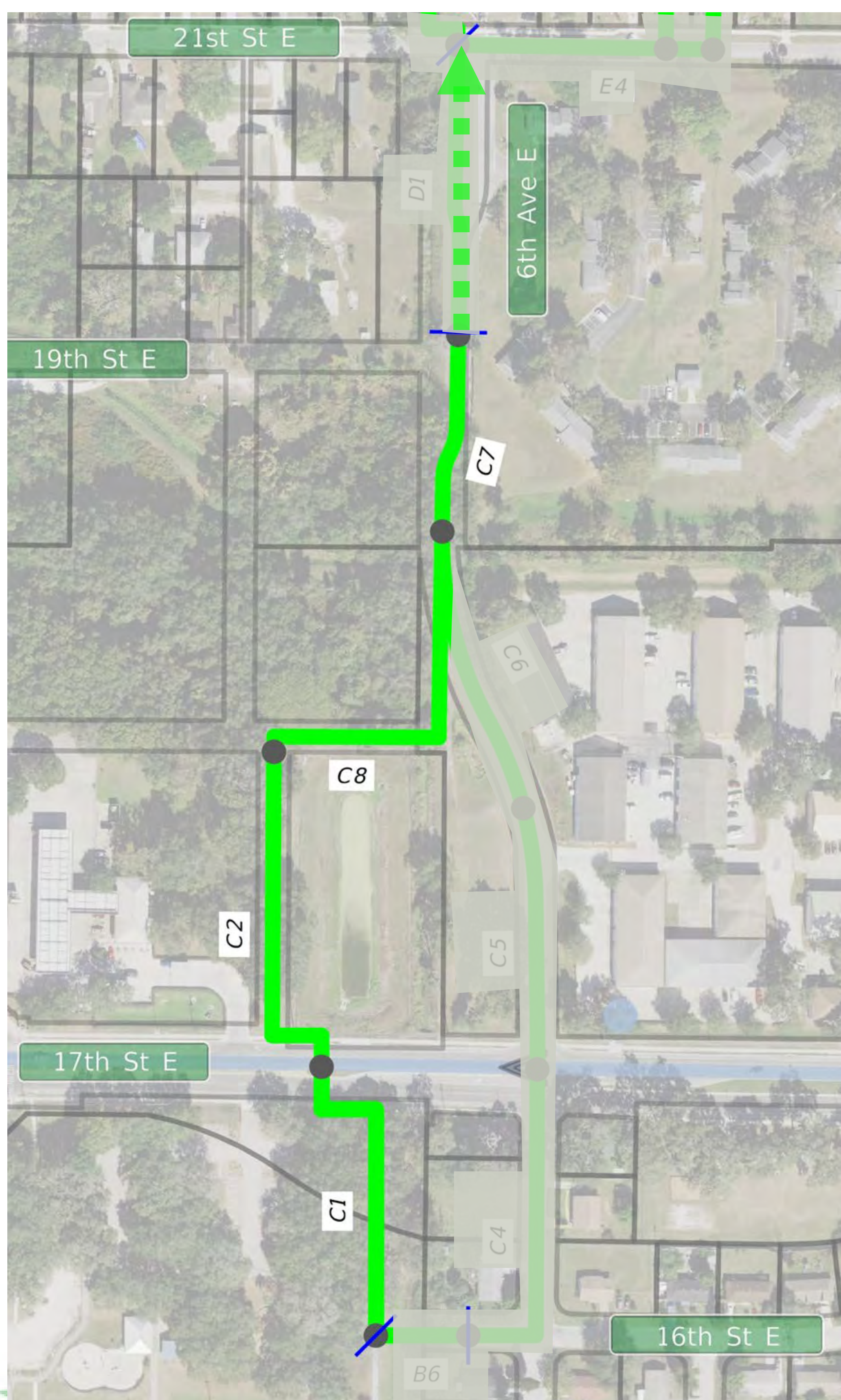
### Vicinity Map

**TRAIL ALTERNATIVE ALIGNMENTS**

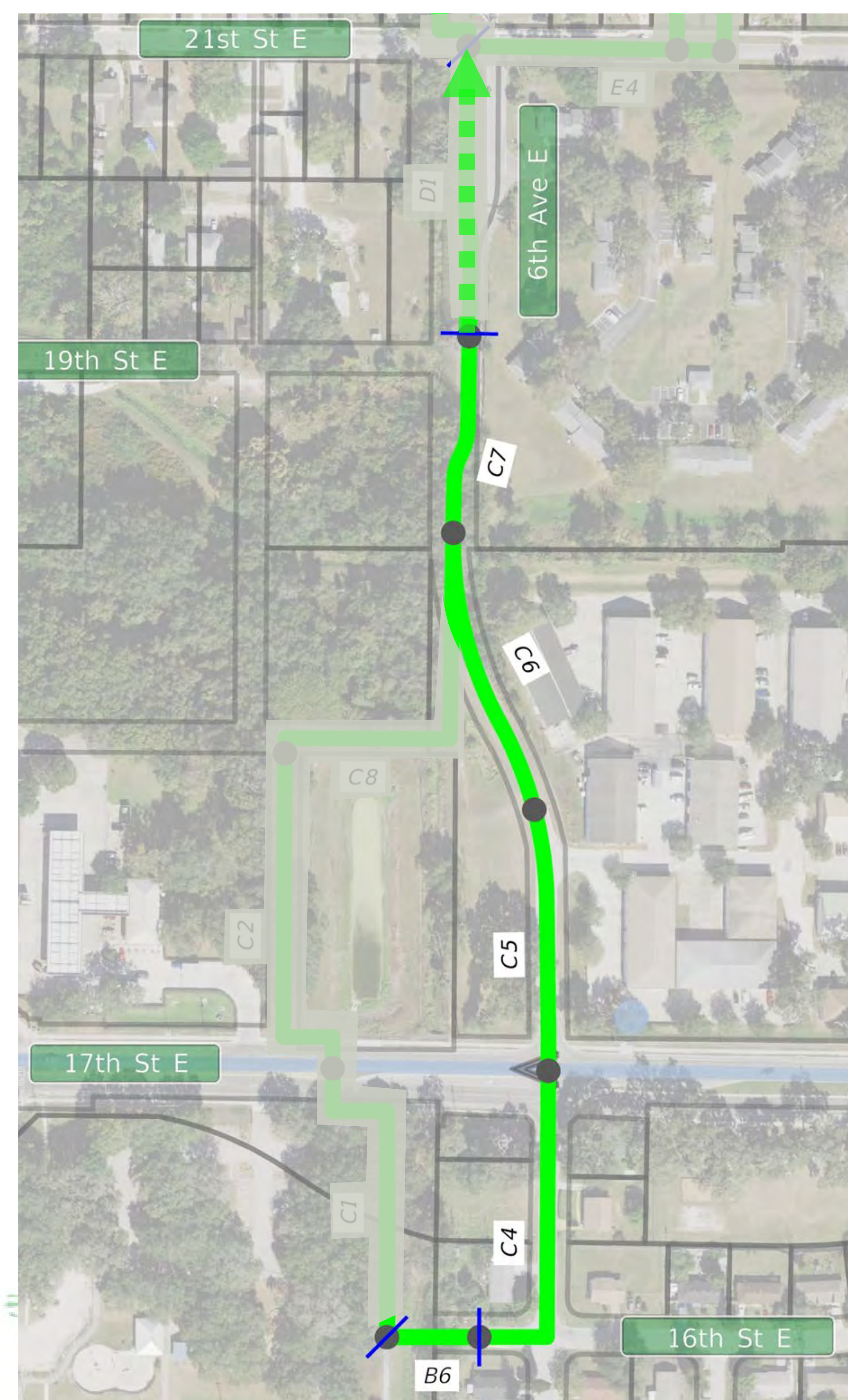
- POTENTIAL NETWORK CONNECTION PATH

**EXISTING ELEMENTS**

- MCAT BUS ROUTES/STOPS
- EXISTING DR. MARTIN LUTHER KING, JR. TRAIL
- MANATEE COUNTY PROPERTY APPRAISER PARCEL LINES
- SEGMENT/SUBSEGMENT ENDPOINTS



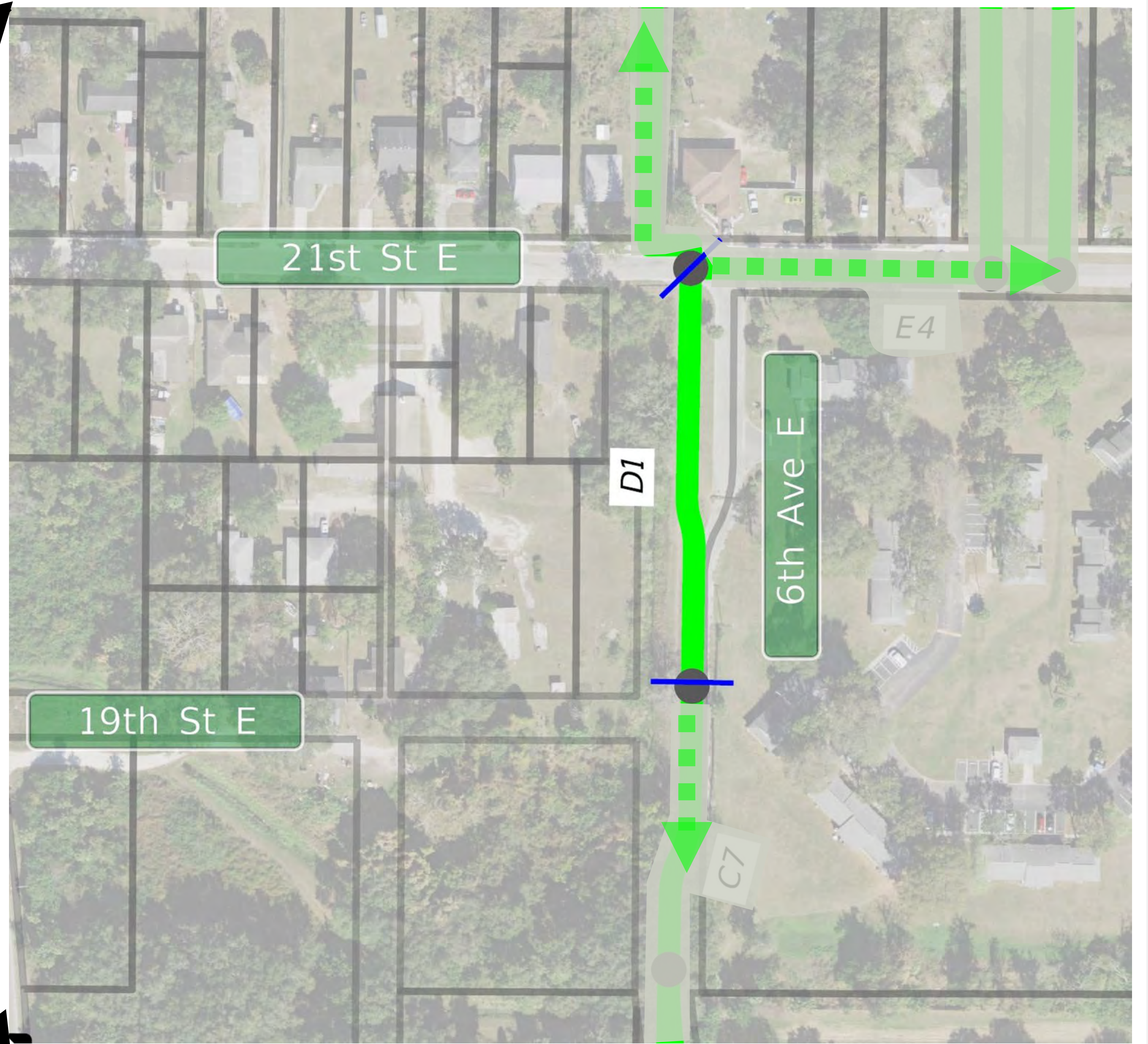
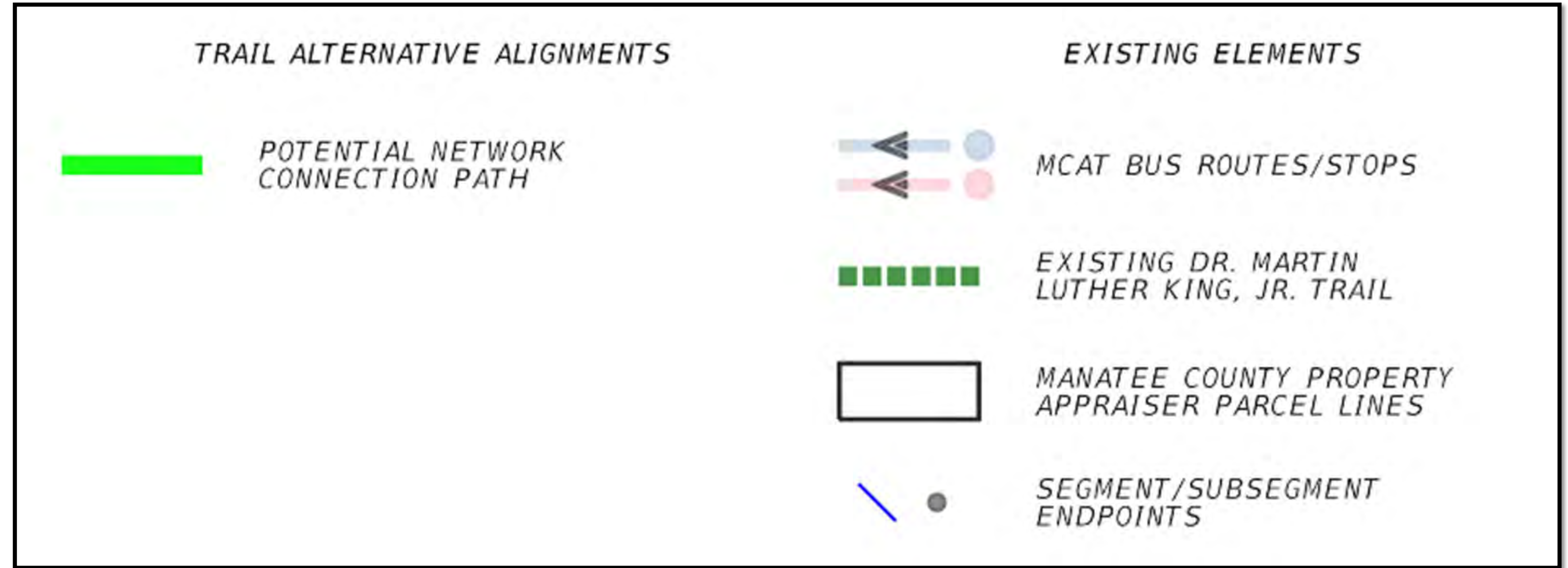
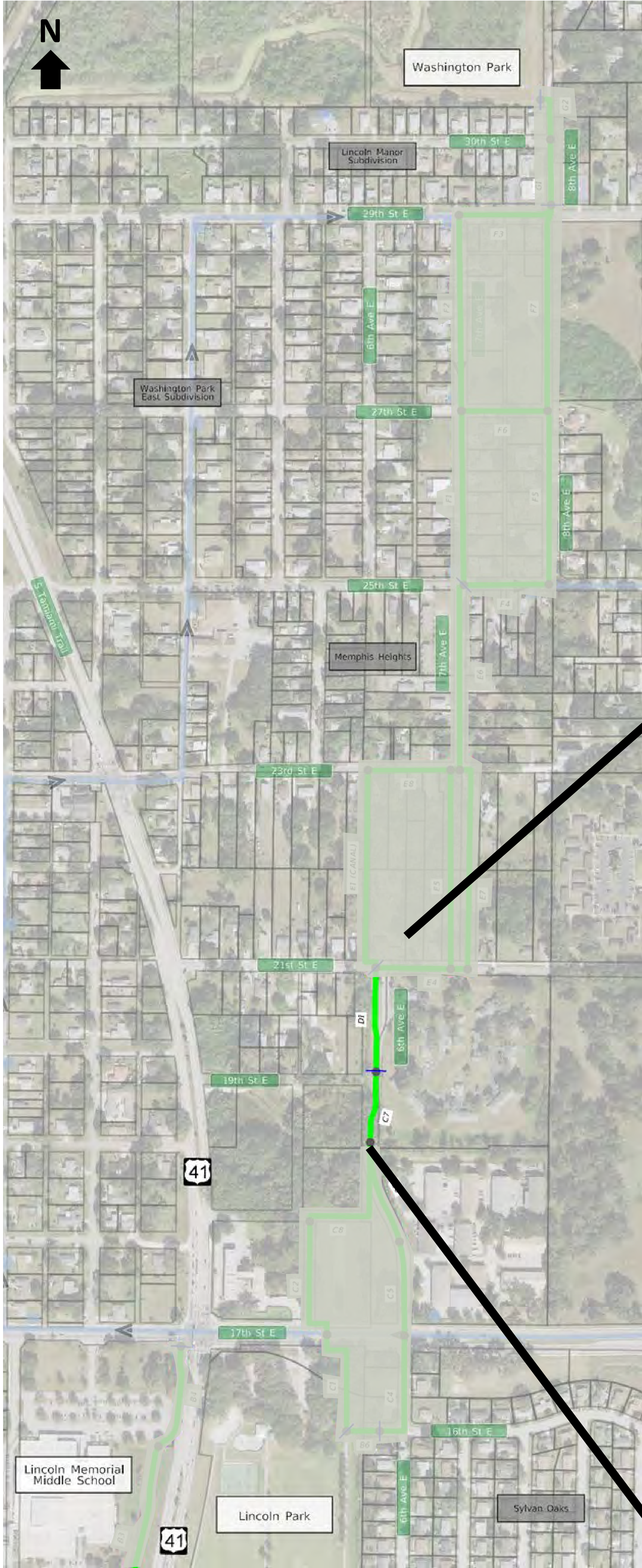
**Alignment 1:**  
C1, C2, C8, C7

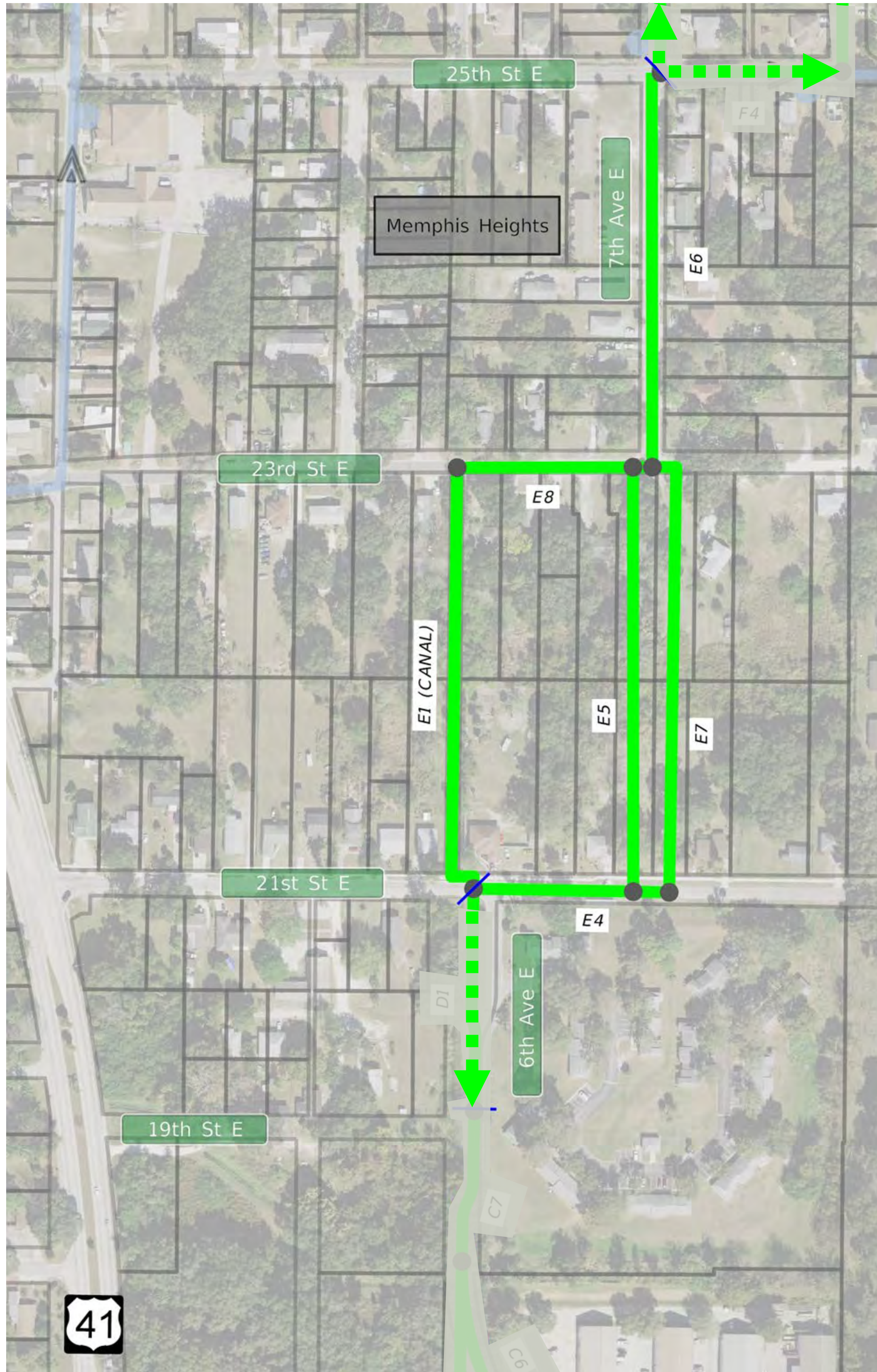


**Alignment 2:**  
B6, C4, C5, C6, C7

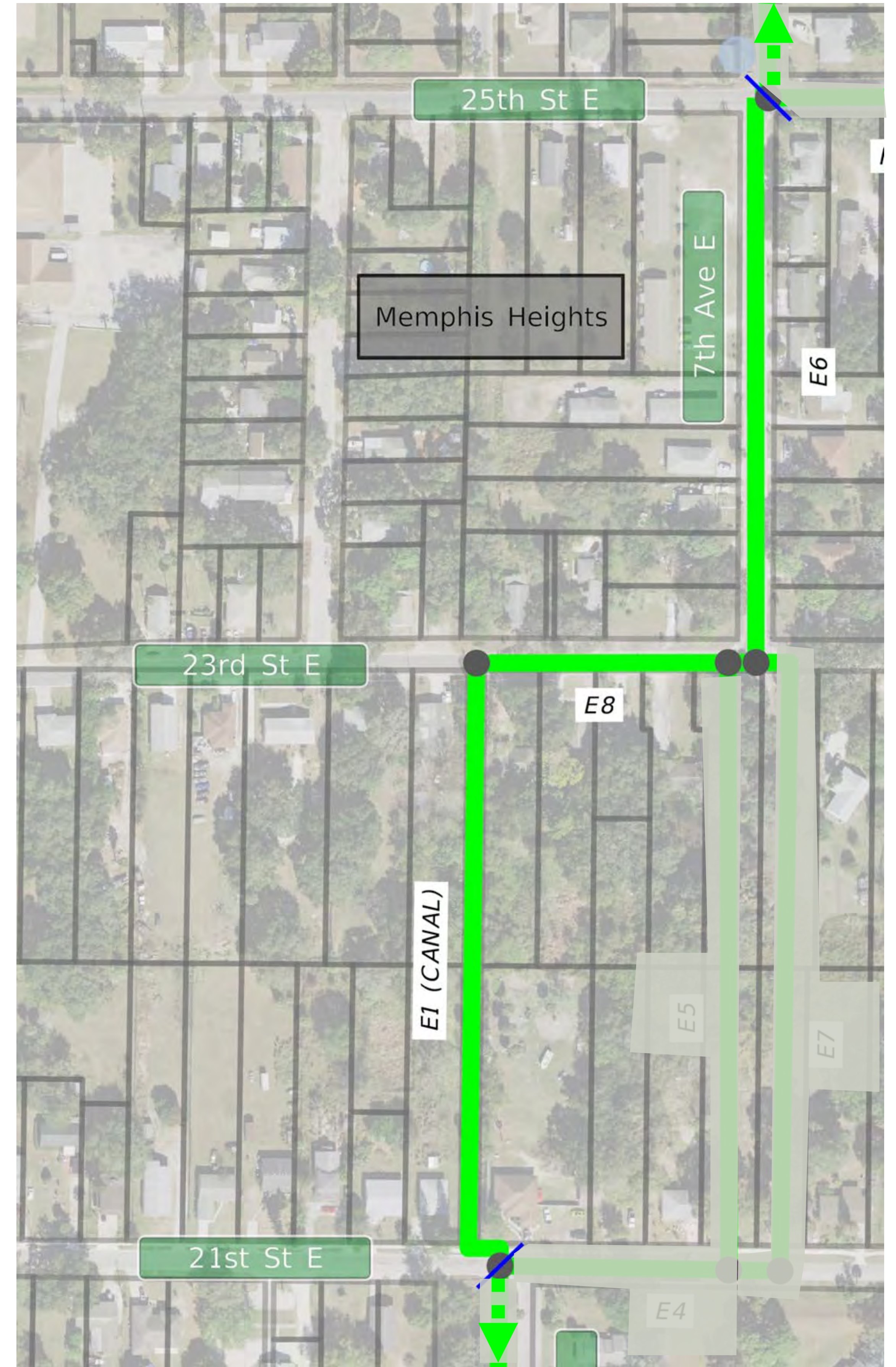


### Vicinity Map

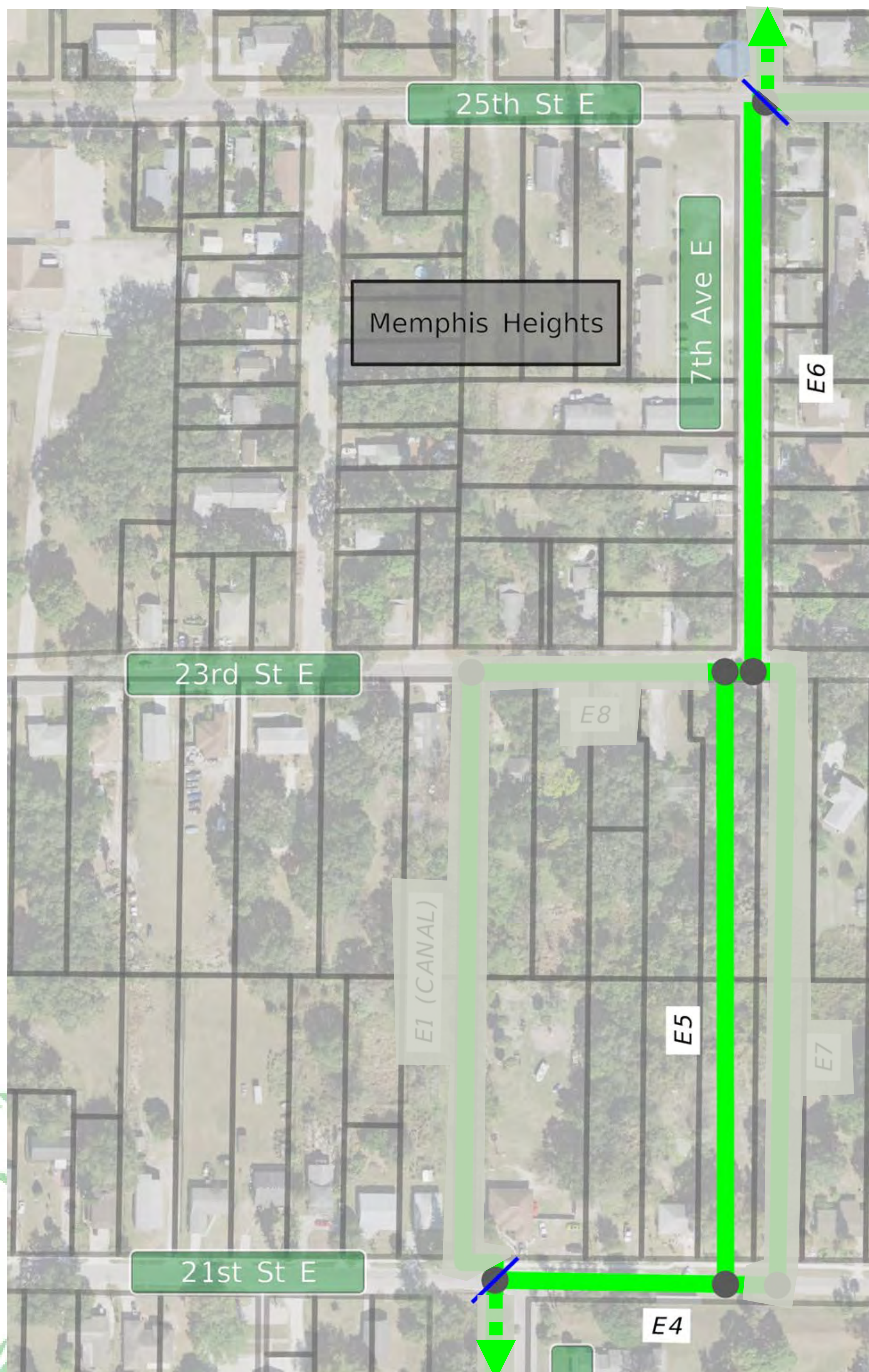




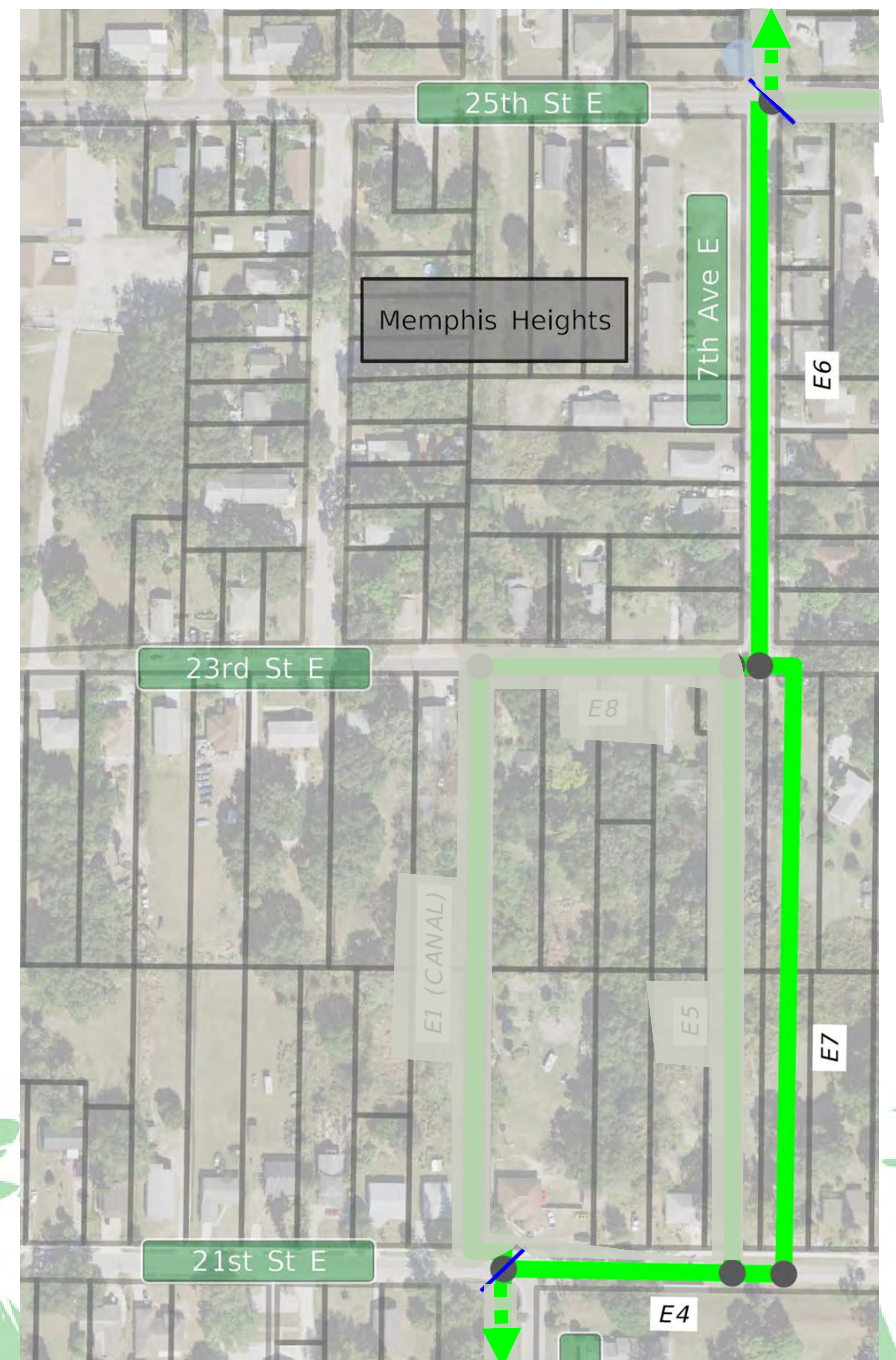
Vicinity Map



Alignment 1: E1, E8, E6

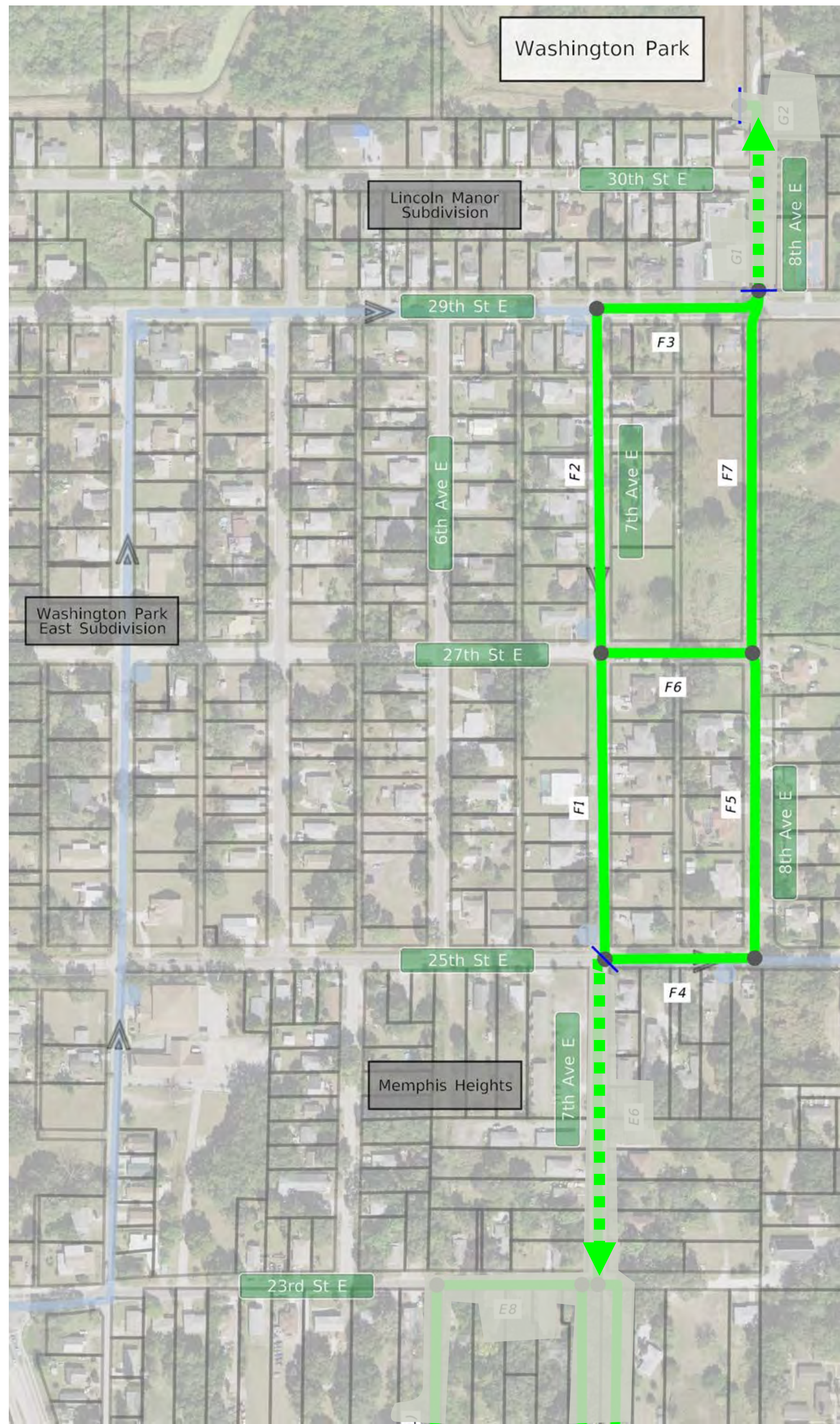


Alignment 2: E4, E5, E6

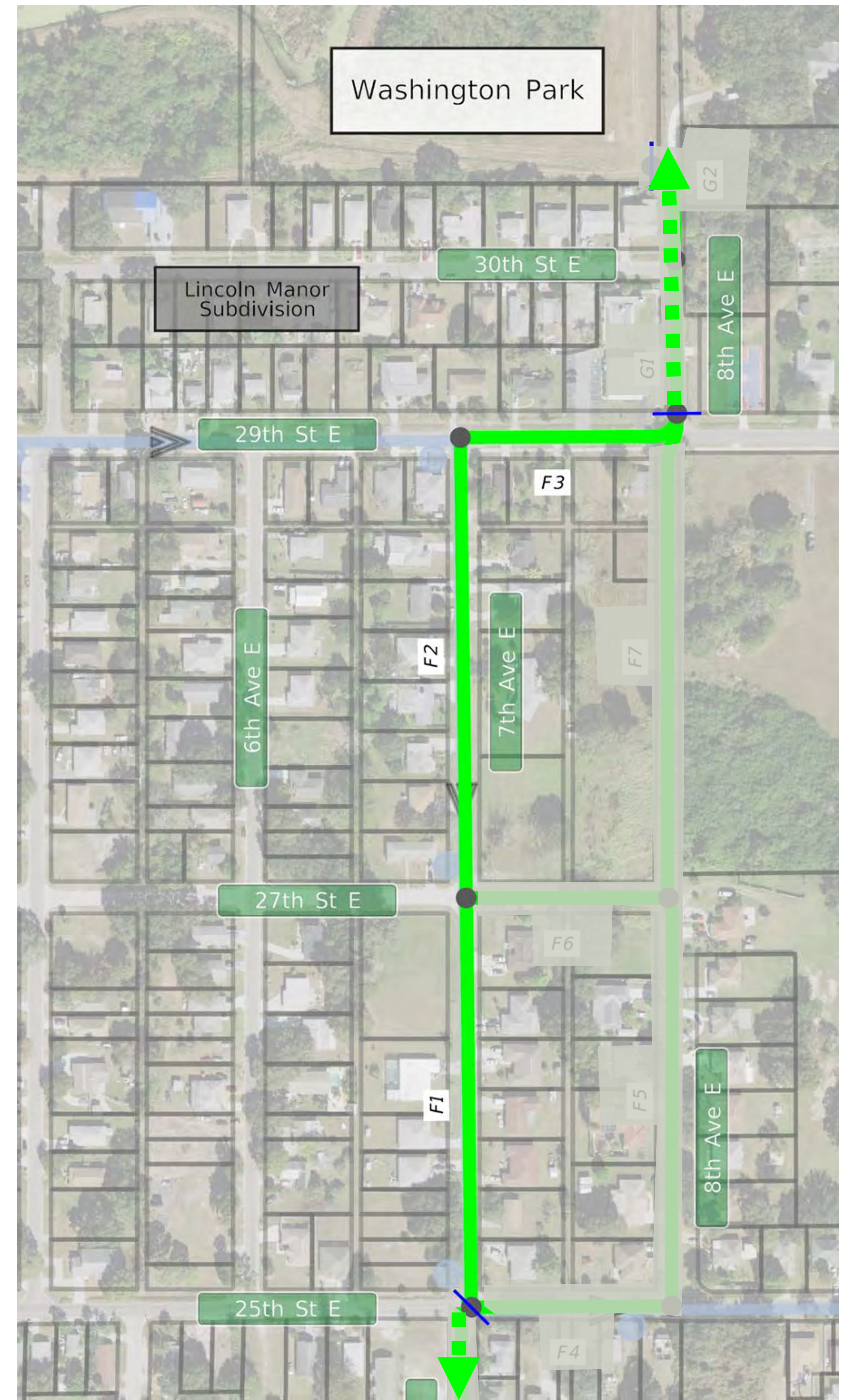


Alignment 3: E4, E7, E6

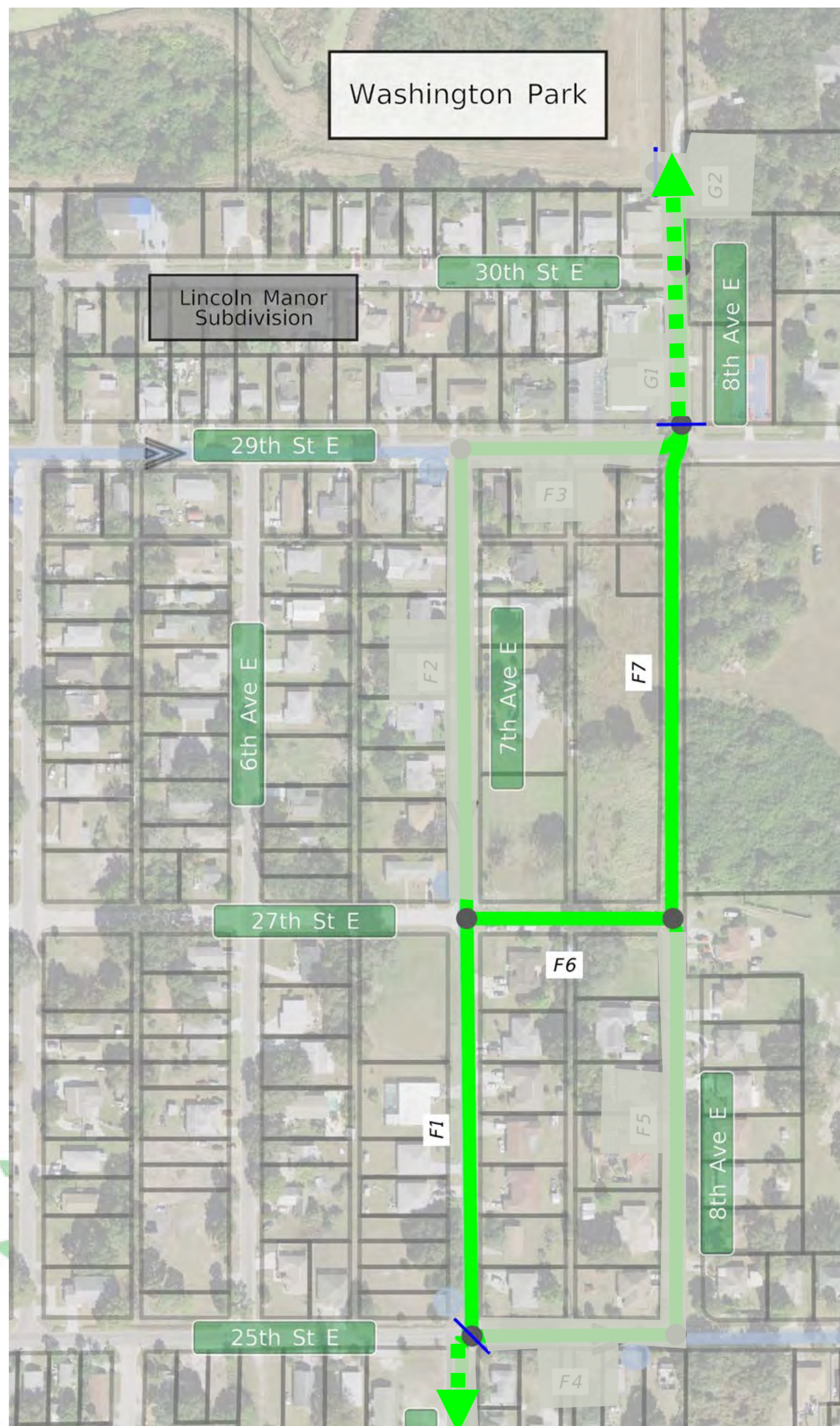




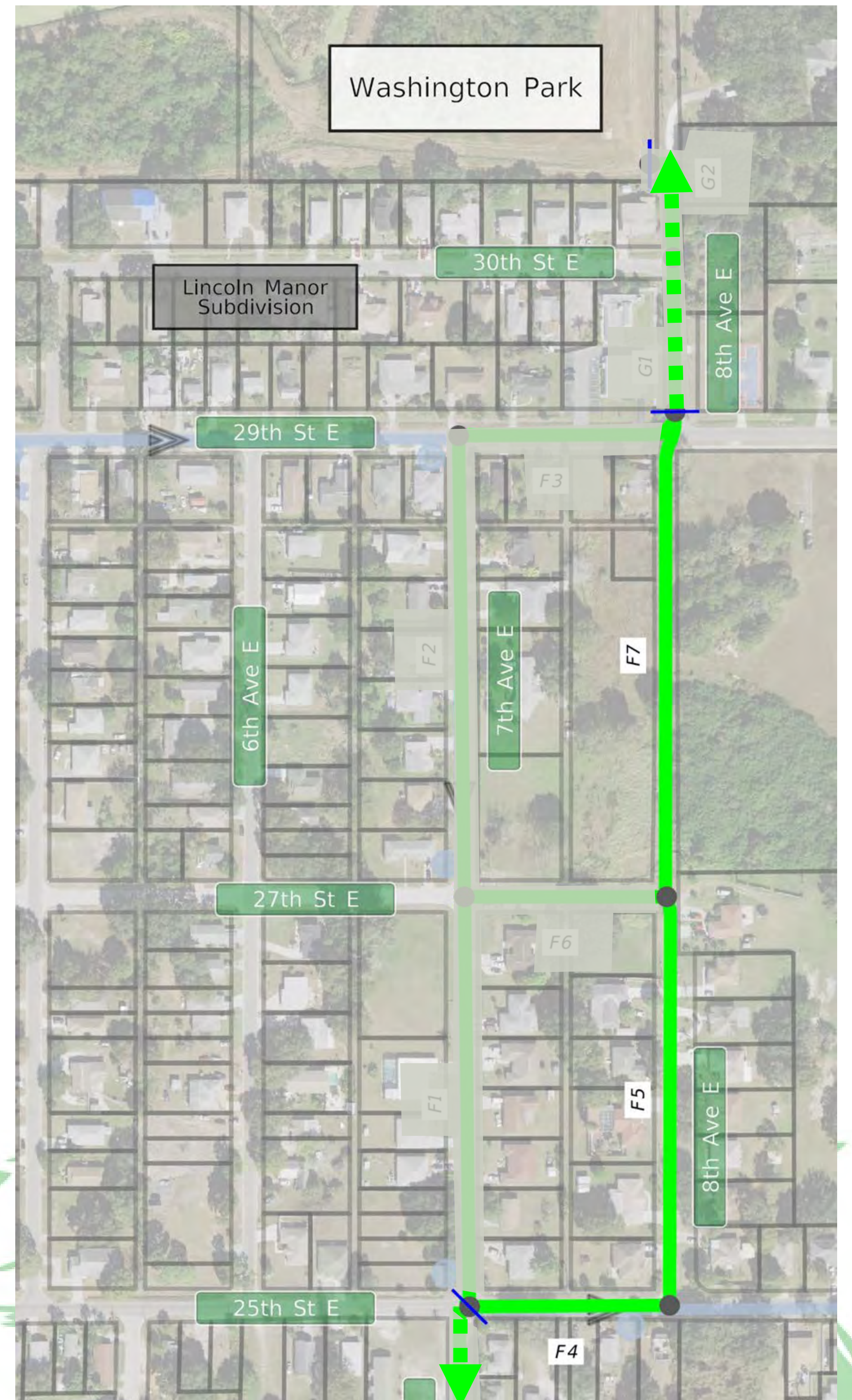
Vicinity Map



Alignment 1: F1, F2, F3



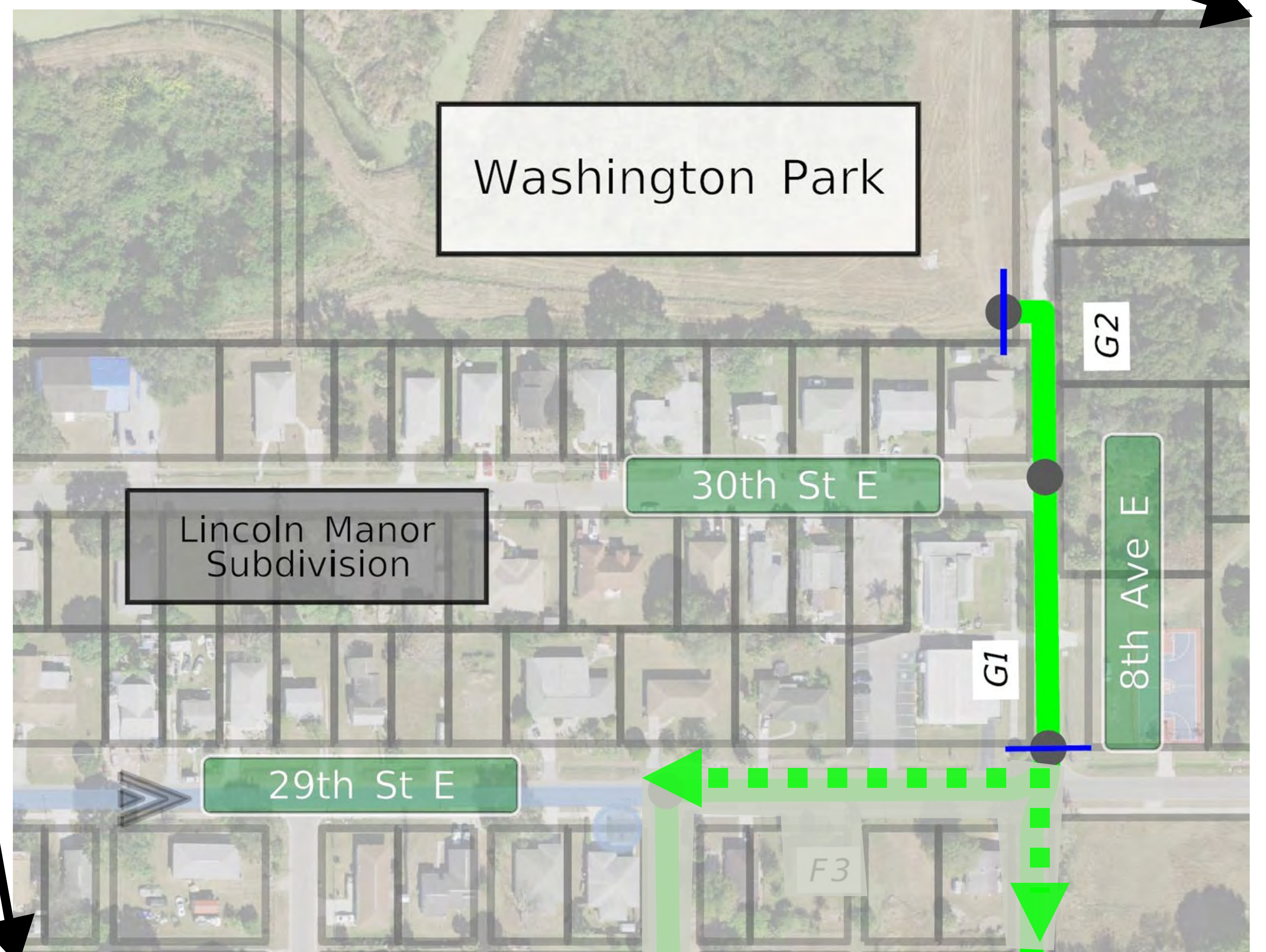
Alignment 2: F1, F6, F7



Alignment 3: F4, F5, F7



## Vicinity Map



TRAIL ALTERNATIVE ALIGNMENTS	EXISTING ELEMENTS
POTENTIAL NETWORK CONNECTION PATH	MCAT BUS ROUTES/STOPS
EXISTING DR. MARTIN LUTHER KING, JR. TRAIL	MANATEE COUNTY PROPERTY APPRAISER PARCEL LINES
SEGMENT/SUBSEGMENT ENDPOINTS	

