


QUESTIONNAIRE

Southern Section Public Workshop

In-Person: February 19, 2025 | Virtual: February 27, 2025

Also Available Digitally





INTRODUCTION

Hello, thank you for participating in the Palmetto Trails Network PD&E Public Workshop for the Southern Section. We greatly appreciate you sharing your feedback on the workshop materials by documenting your thoughts in this Questionnaire. The Questionnaire is structured into three distinct parts:

Part I: Routes/Alignments Preference & Comments

For each segment of the Southern Section, we request that you select your most preferred route/alignment (where applicable) and provide comments.

Please refer to the roll-plot or map board of the Southern Section alignments.

NOTE: *If you have already participated in-person at the roll plot activity, we have received your feedback and you can skip to Part II; however, you are welcome to provide any additional comments in Part I of this Questionnaire.*

Part II: Facility Alternatives Preference & Comments


For each segment of the Southern Section, we request that you select your most preferred facility alternatives (where applicable) and provide comments.

Please refer to the facility alternative graphics.

Part III: Tell Us About Yourself & Project Comments

Feel free to share with us some information about yourself and provide us with general comments about the Study.

For more information and to view the alignment alternatives online, visit our website at:
www.swflroads.com/palmettotrailsnetwork




Part I:

Routes/Alignments Preference & Comments

For each segment of the Southern Section, please pick your most preferred route/alignment (where applicable). Please also share any comments you may have on each alternative.

Please refer to the roll-plot or map board of the Southern Section alignments.



Riverside Dr to Connor Park - Segment S-A


| Alternative | Pick Your Most Preferred (X) | Your Comments (e.g., preferred type of facility) |
|--|------------------------------|--|
| Alignment 1: S-A1a→S-A1b | | |
| Alignment 2: S-A1a→S-A2→ S-A3→S-B3 | | |

Connor Park to 5th Ave W - Segment S-B

| Alternative | Pick Your Most Preferred (X) | Your Comments (e.g., preferred type of facility) |
|---|------------------------------|--|
| Alignment 1: S-B1 | | |
| Alignment 2: S-B2→S-B3→ S-B4→S-B5 | | |

5th St W to 7th St W - Segment S-C

| Alternative | Your Comments (e.g., preferred type of facility) |
|------------------------------|--|
| Alignment 1: S-C1a→ S-C1b | |




5th Ave W to Carr Drain/2nd Ave W - Segment S-D

| Alternative | Pick Your Most Preferred (X) | Your Comments (e.g., preferred type of facility) |
|--|------------------------------|--|
| Alignment 1: S-D1a→S-D1b | | |
| Alignment 2: S-D2→S-D3→ S-D4 | | |
| Alignment 3: S-D5→S-D6→ S-D7→S-D8→ S-D9 | | |


7th St W to 12th St W - Segment S-E

| Alternative | Pick Your Most Preferred (X) | Your Comments (e.g., preferred type of facility) |
|---|------------------------------|--|
| Alignment 1: S-E1a→S-E1b→ S-F1 | | |
| Alignment 2: S-E2→S-E3→ S-E4 | | |
| Alignment 3: S-D2→S-E5→ S-E6→S-E7 | | |



12th St W to Dr. Martin Luther King Jr. Park Trail - Segment S-G


| <i>Alternative</i> | <i>Pick Your Most Preferred (X)</i> | <i>Your Comments (e.g., preferred type of facility)</i> |
|---------------------------|-------------------------------------|---|
| Alignment 1: S-G1 | | |
| Alignment 2: S-G3→S-G2 | | |



Part II: Facility Alternatives Preference & Comments

For each segment of the Southern Section, please select your most preferred facility alternatives (where applicable). Please also share any comments you may have on each alternative.

Please refer to the facility alternative graphics.



Riverside Dr - Segment S-A1


| <i>Alternative</i> | <i>Pick Your Most Preferred (X)</i> | <i>Your Comments</i> |
|---|-------------------------------------|----------------------|
| Shared Use Path | | |
| One-Way Street with Two-Way Cycle Track | | |
| Neighborhood Greenway | | |

7th Ave W to 4th St W - Segment S-A2

| <i>Alternative</i> | <i>Your Comments</i> |
|-----------------------|----------------------|
| Neighborhood Greenway | |

4th St W to 6th Ave W - Segment S-A3

| <i>Alternative</i> | <i>Pick Your Most Preferred (X)</i> | <i>Your Comments</i> |
|---|-------------------------------------|----------------------|
| Neighborhood Greenway | | |
| One-Way Street with Two-Way Cycle Track | | |




Connor Park - Segment S-B1

| <i>Alternative</i> | <i>Pick Your Most Preferred (X)</i> | <i>Your Comments</i> |
|---------------------------------|-------------------------------------|----------------------|
| Trail Boardwalk | | |
| Bicycle Bypass (within Park) | | |
| Existing (Park) Shared Use Path | | |

Riverside Dr to 4th St W - Segment S-B2

| <i>Alternative</i> | <i>Pick Your Most Preferred (X)</i> | <i>Your Comments</i> |
|---|-------------------------------------|----------------------|
| Neighborhood Greenway | | |
| One-Way Street with Two-Way Cycle Track | | |



4th St W to 6th Ave W - Segment S-B3


| <i>Alternative</i> | <i>Pick Your Most Preferred (X)</i> | <i>Your Comments</i> |
|---|-------------------------------------|----------------------|
| Neighborhood Greenway | | |
| One-Way Street with Two-Way Cycle Track | | |

6th Ave W to 5th St W - Segment S-B4

| <i>Alternative</i> | <i>Pick Your Most Preferred (X)</i> | <i>Your Comments</i> |
|---|-------------------------------------|----------------------|
| Neighborhood Greenway | | |
| One-Way Street with Two-Way Cycle Track | | |

5th St W to 5th Ave W - Segment S-B5

| <i>Alternative</i> | <i>Pick Your Most Preferred (X)</i> | <i>Your Comments</i> |
|---|-------------------------------------|----------------------|
| Neighborhood Greenway | | |
| One-Way Street with Two-Way Cycle Track | | |



5th Ave W to 7th St W - Segment S-C1


| <i>Alternative</i> | <i>Pick Your Most Preferred (X)</i> | <i>Your Comments</i> |
|--|-------------------------------------|----------------------|
| Shared Use Path | | |
| Two-way Cycle Track (Southbound Excess Pavement) | | |
| Shared Use Path with Northbound Conversion to Two-way Road | | |

7th St W to Carr Drain - Segment S-D1

| <i>Alternative</i> | <i>Pick Your Most Preferred (X)</i> | <i>Your Comments</i> |
|--|-------------------------------------|----------------------|
| Shared Use Path (Two-way Left Turn Lane Removed) | | |
| Two-way Cycle Track (Two-way Left Turn Lane Removed) | | |

5th Ave W to 8th St W - Segment S-D2

| <i>Alternative</i> | <i>Your Comments</i> |
|--------------------|----------------------|
| Shared Use Path | |



8th St W to 3rd Ave W - Segment S-D3

| <i>Alternative</i> | <i>Your Comments</i> |
|-----------------------|----------------------|
| Neighborhood Greenway | |

8th St W to Carr Drain - Segment S-D4

| <i>Alternative</i> | <i>Your Comments</i> |
|-----------------------|----------------------|
| Neighborhood Greenway | |

6th St W to 4th Ave W - Segment S-D5


| <i>Alternative</i> | <i>Your Comments</i> |
|-----------------------|----------------------|
| Neighborhood Greenway | |

4th Ave W to Tennessee St - Segment S-D6

| <i>Alternative</i> | <i>Your Comments</i> |
|-----------------------|----------------------|
| Neighborhood Greenway | |

Tennessee St - Segment S-D7

| <i>Alternative</i> | <i>Your Comments</i> |
|-----------------------|----------------------|
| Neighborhood Greenway | |



Tennessee St (Unplatted Right-of-Way) - Segment S-D8

| <i>Alternative</i> | <i>Your Comments</i> |
|--------------------|----------------------|
| Shared Use Path | |

and, if needed;

| | |
|-----------|--|
| Boardwalk | |
|-----------|--|

Carr Drain to 7th St W - Segment S-D9


| <i>Alternative</i> | <i>Your Comments</i> |
|--------------------|----------------------|
| Shared Use Path | |

and, if needed;

| | |
|-----------|--|
| Boardwalk | |
|-----------|--|

Carr Drain to 10th St W - Segment S-E1

| <i>Alternative</i> | <i>Pick Your Most Preferred (X)</i> | <i>Your Comments</i> |
|--------------------|-------------------------------------|----------------------|
| Shared Use Path | | |
| Boardwalk | | |



3rd Ave W to 8th St W - Segment S-E2

| <i>Alternative</i> | <i>Your Comments</i> |
|-----------------------|----------------------|
| Neighborhood Greenway | |

3rd Ave W to 10th St W - Segment S-E3

| <i>Alternative</i> | <i>Your Comments</i> |
|-----------------------|----------------------|
| Neighborhood Greenway | |

3rd Ave W to 12th St W - Segment S-E4

| <i>Alternative</i> | <i>Your Comments</i> |
|-----------------------|----------------------|
| Neighborhood Greenway | |

5th Ave W to 9th St W - Segment S-E5


| <i>Alternative</i> | <i>Your Comments</i> |
|--------------------|----------------------|
| Shared Use Path | |

5th Ave W to 10th St W - Segment S-E6

| <i>Alternative</i> | <i>Your Comments</i> |
|--------------------|----------------------|
| Shared Use Path | |

5th Ave W to 12th St W - Segment S-E7

| <i>Alternative</i> | <i>Your Comments</i> |
|-----------------------|----------------------|
| Neighborhood Greenway | |



2nd Ave W to 12th St W - Segment S-F1

| <i>Alternative</i> | <i>Pick Your Most Preferred (X)</i> | <i>Your Comments</i> |
|-----------------------|-------------------------------------|----------------------|
| Shared Use Path | | |
| Neighborhood Greenway | | |

12th St W to 2nd Ave W - Segment S-G1


| <i>Alternative</i> | <i>Your Comments</i> |
|-----------------------|----------------------|
| Neighborhood Greenway | |

12th St W to Dr. Martin Luther King Jr. Park Trail - Segment S-G2

| <i>Alternative</i> | <i>Your Comments</i> |
|-----------------------|----------------------|
| Neighborhood Greenway | |


12th St W to 3rd Ave W - Segment S-G3

| <i>Alternative</i> | <i>Your Comments</i> |
|-----------------------|----------------------|
| Neighborhood Greenway | |



Part III: Tell Us About Yourself (*Optional*) & Project Comments

Feel free to share with us some information about yourself and provide us with general comments about the project.



Tell us about yourself

- a. What is your name? _____
- b. What is your age? _____
- c. Near what intersection of streets is your residence or business?

_____ and _____

OR write your address

If you would like to continue to receive updates about this project or its upcoming events, please provide your email address on the line below.

Please provide any general comments you have about the project.

For more information and to view the alignment alternatives online, visit our website at:
www.swflroads.com/palmettotrailsnetwork