
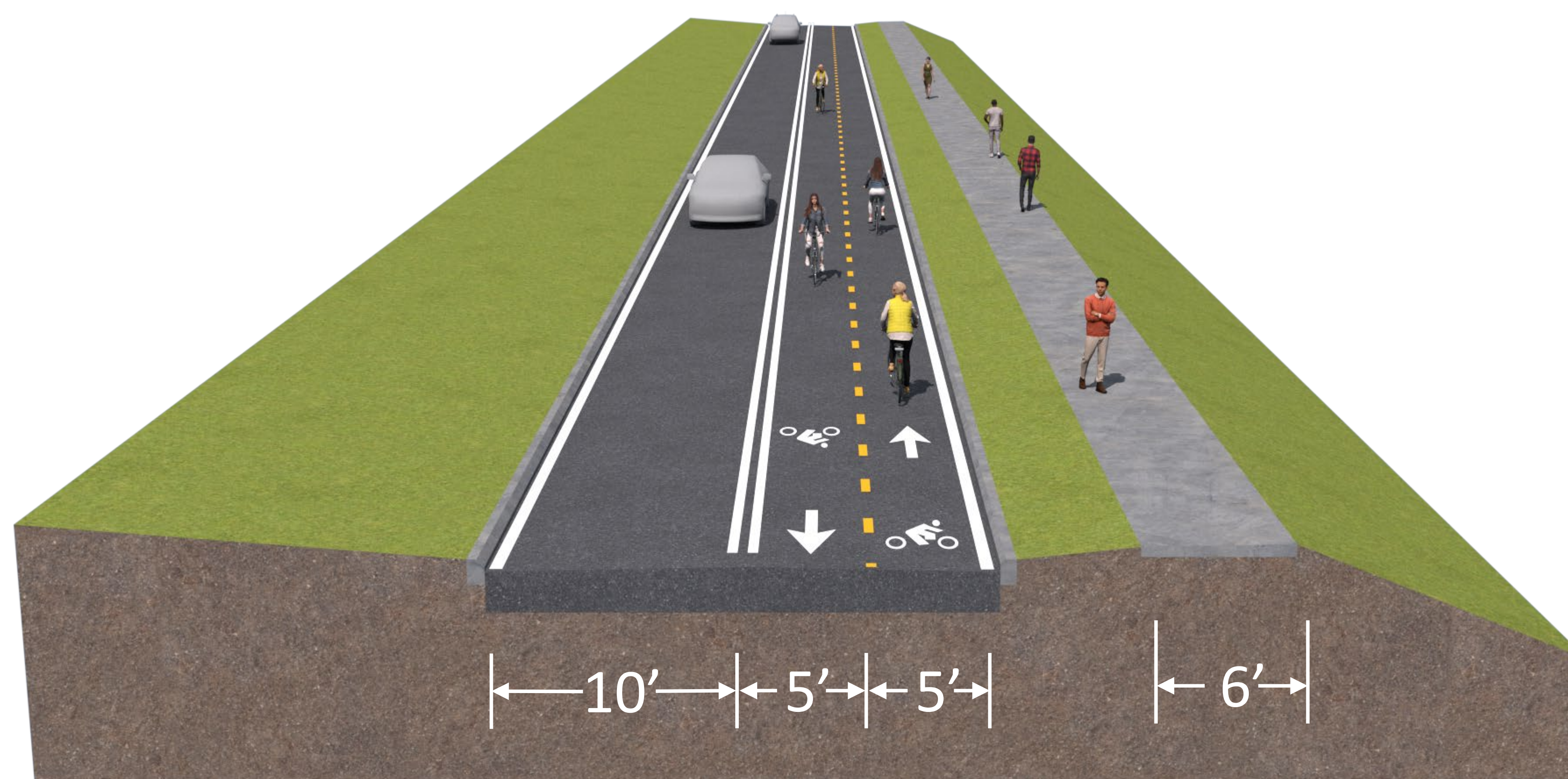


Indicate your preferences of the facility alternatives for the identified segment in Part II of your questionnaire

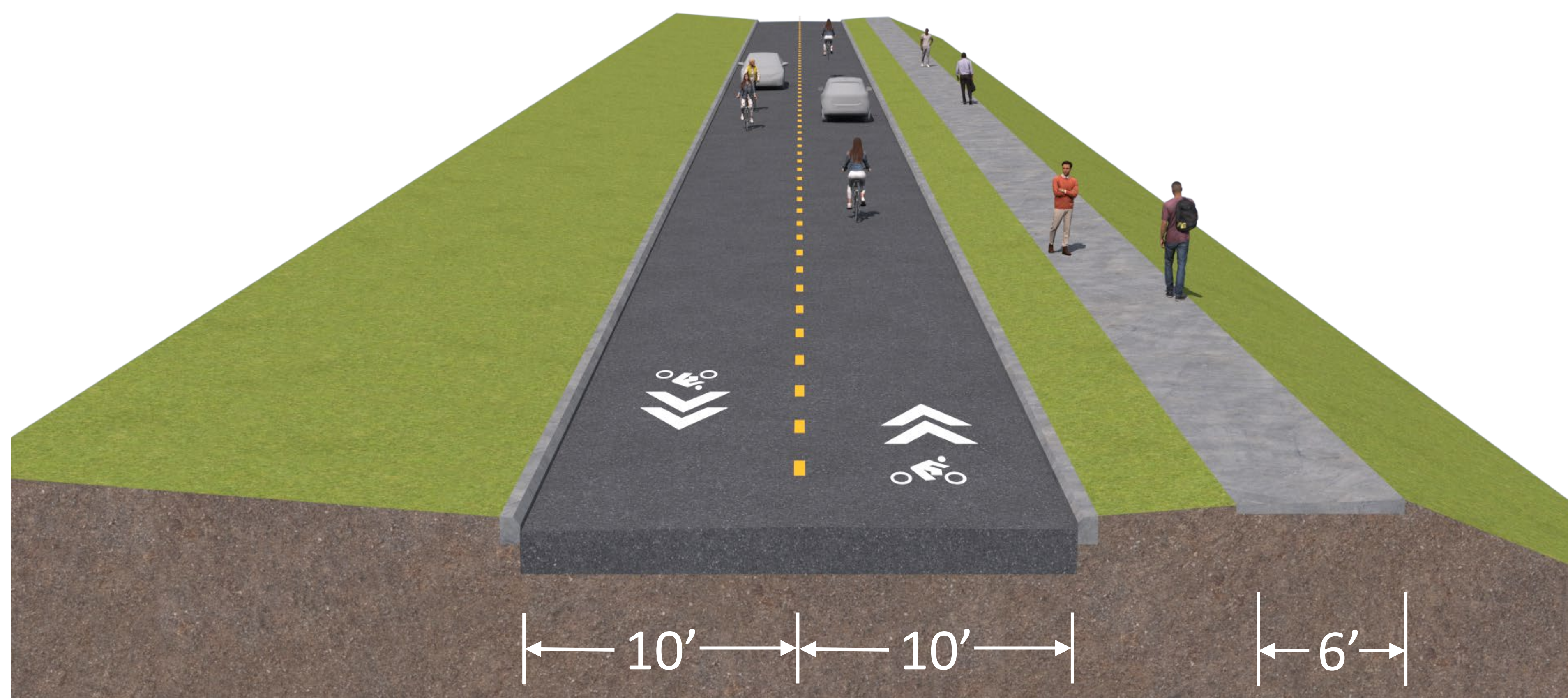
Note: Graphics are looking East



Shared Use Path

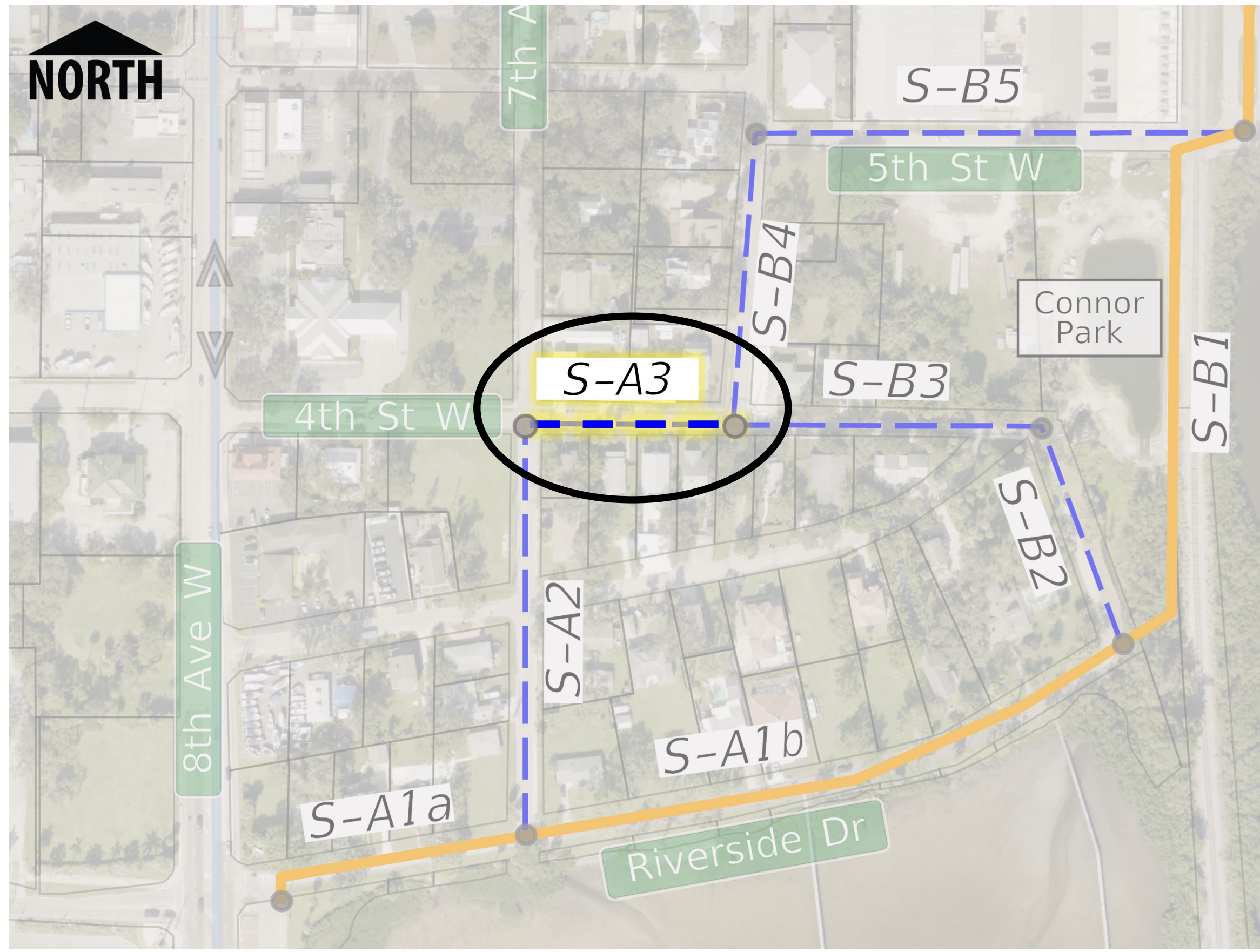


One-Way with Cycle Track



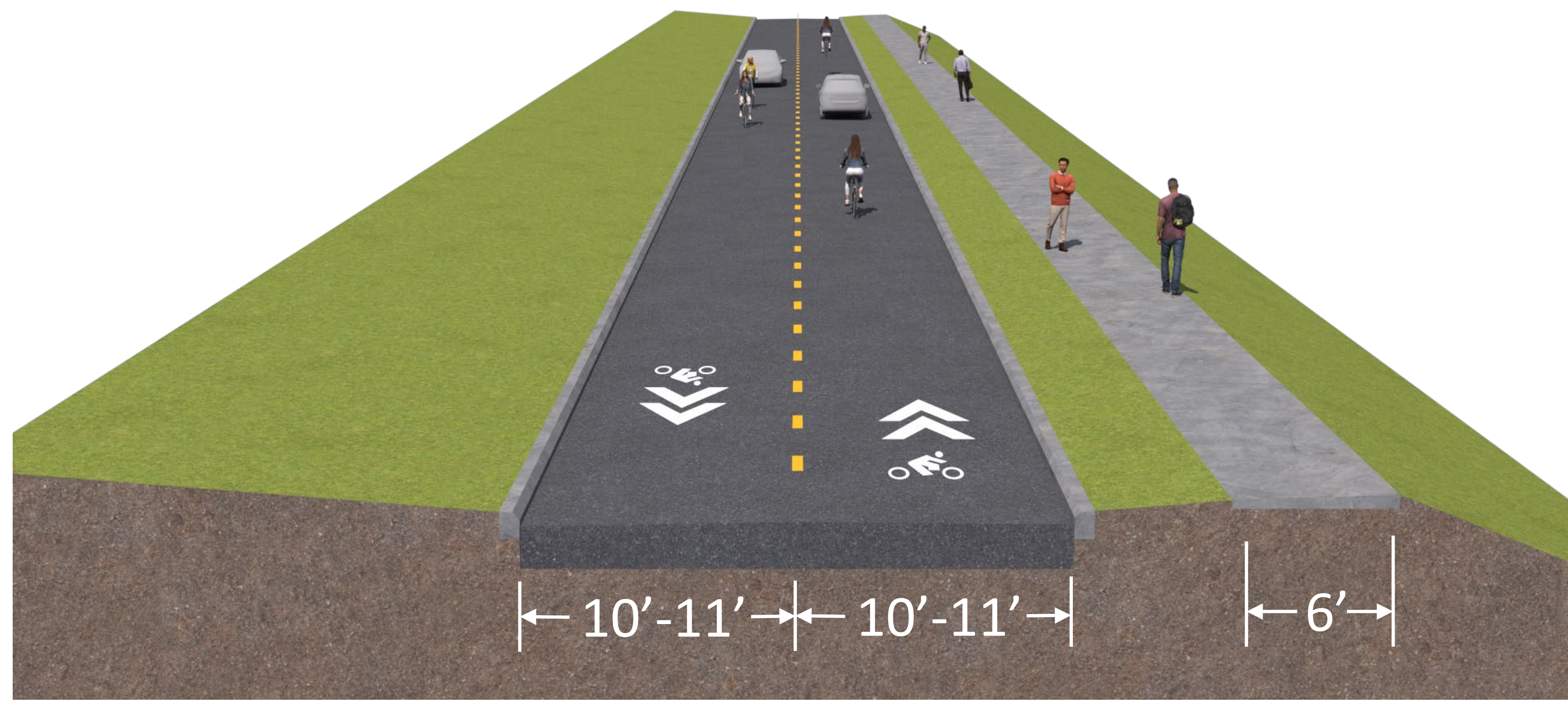
Neighborhood Greenway

These graphics are for visualization purposes only and may not entirely reflect the existing conditions of the roadway/proposed trail segment.

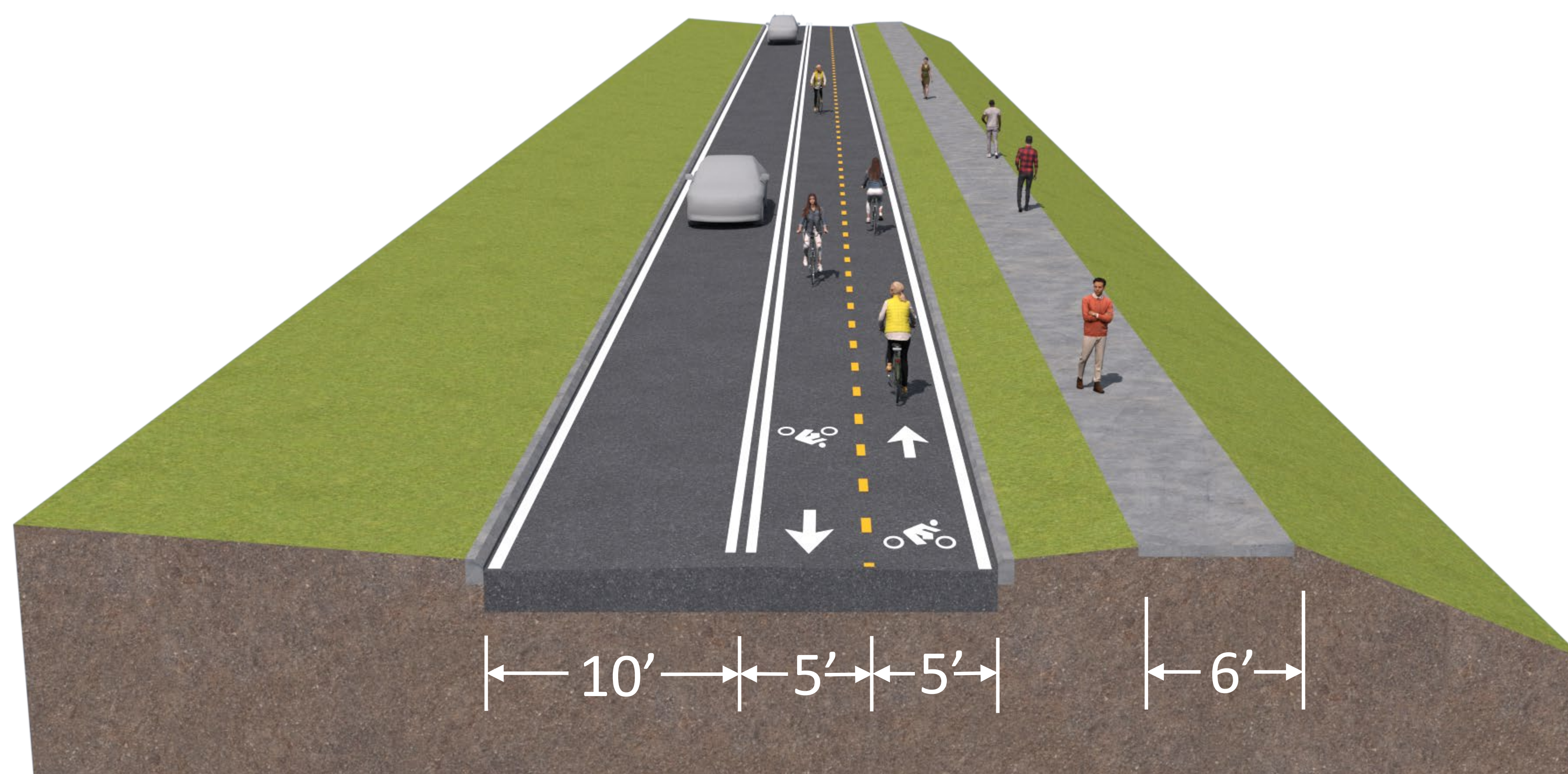


Indicate your preferences of the facility alternatives for the identified segment in Part II of your questionnaire


Note: Graphics are looking East



Neighborhood Greenway




One-Way with Cycle Track



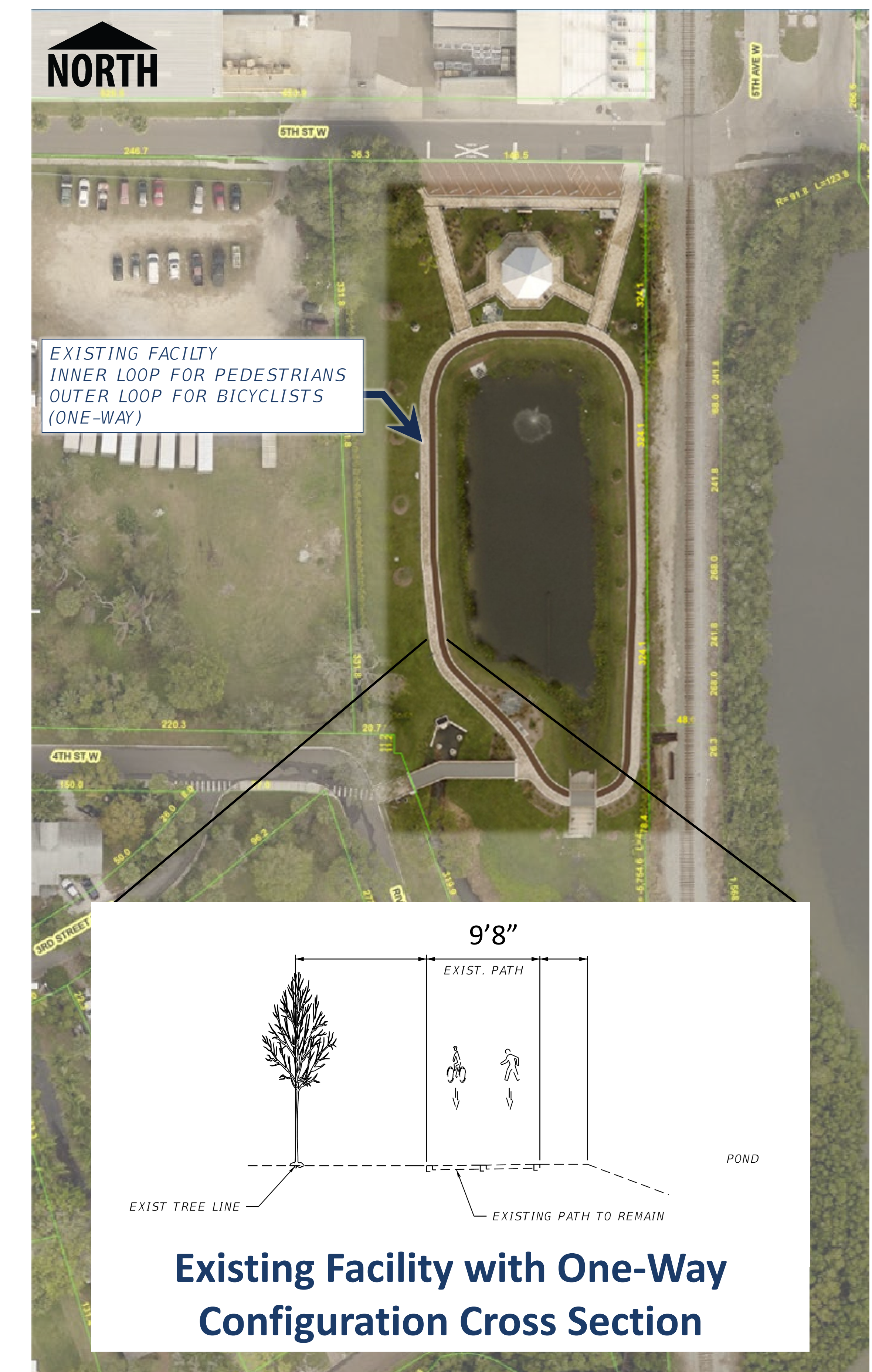
Indicate your preferences of the facility alternatives for the identified segment in Part II of your questionnaire



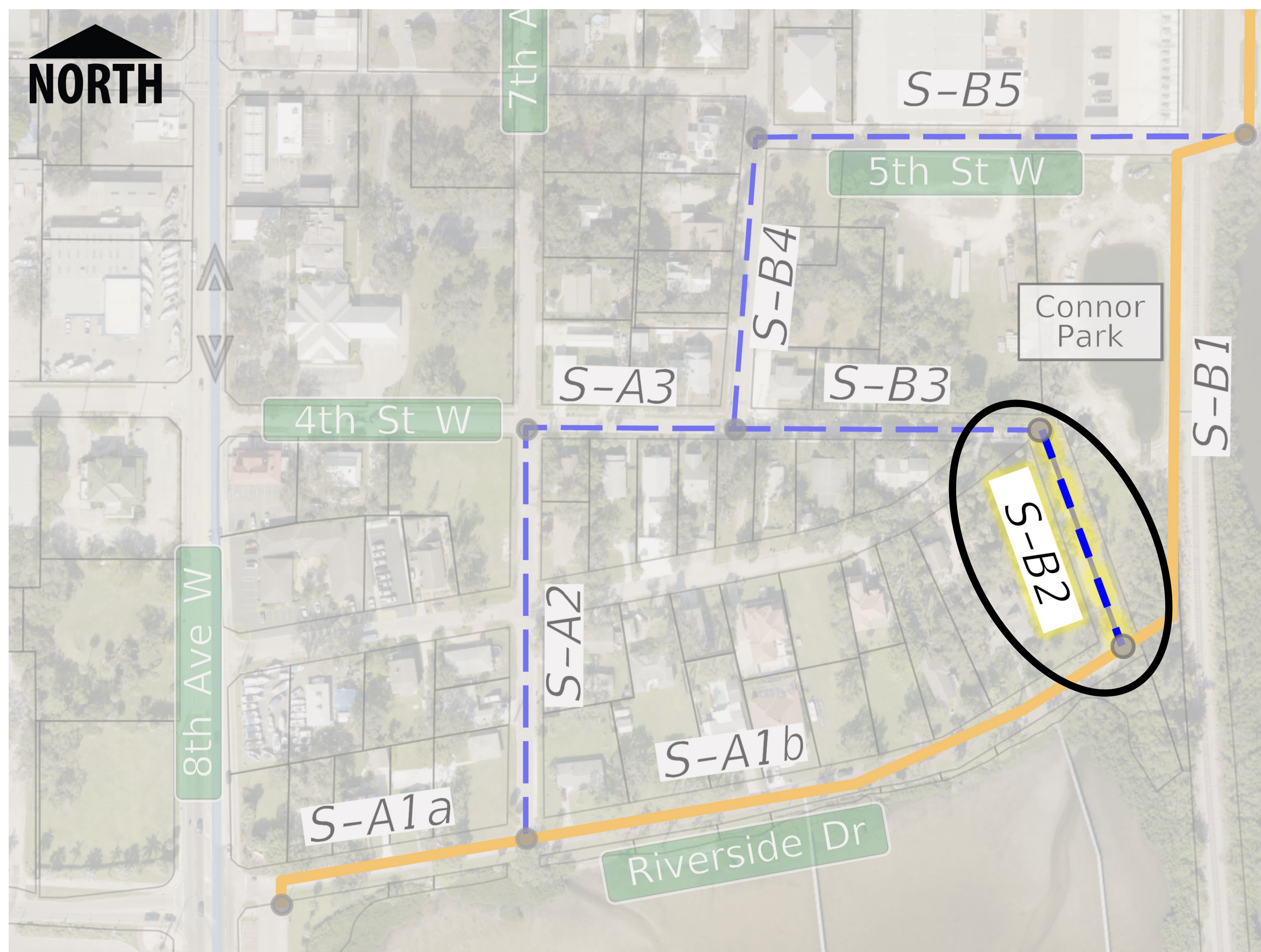
Trail Boardwalk / Overpass



Bicycle Bypass

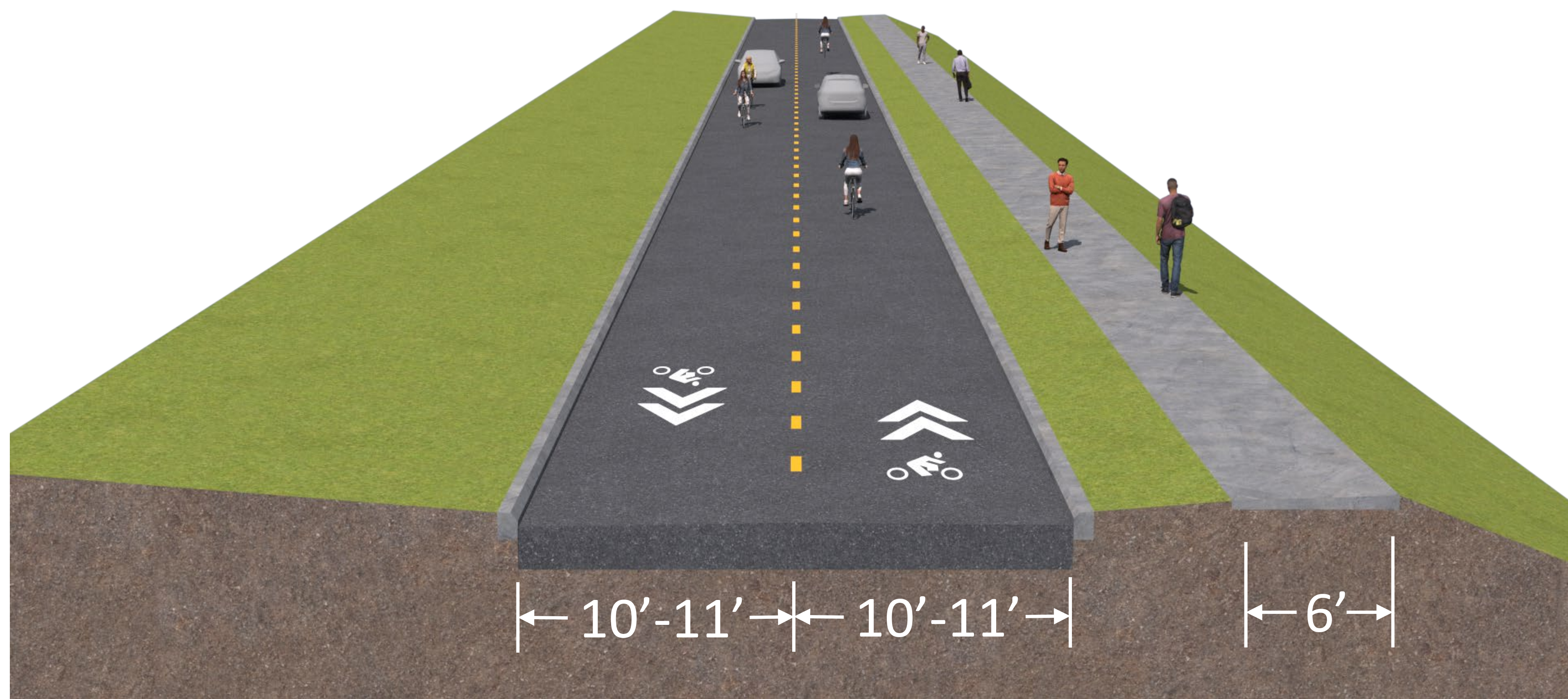


Existing with Modifications

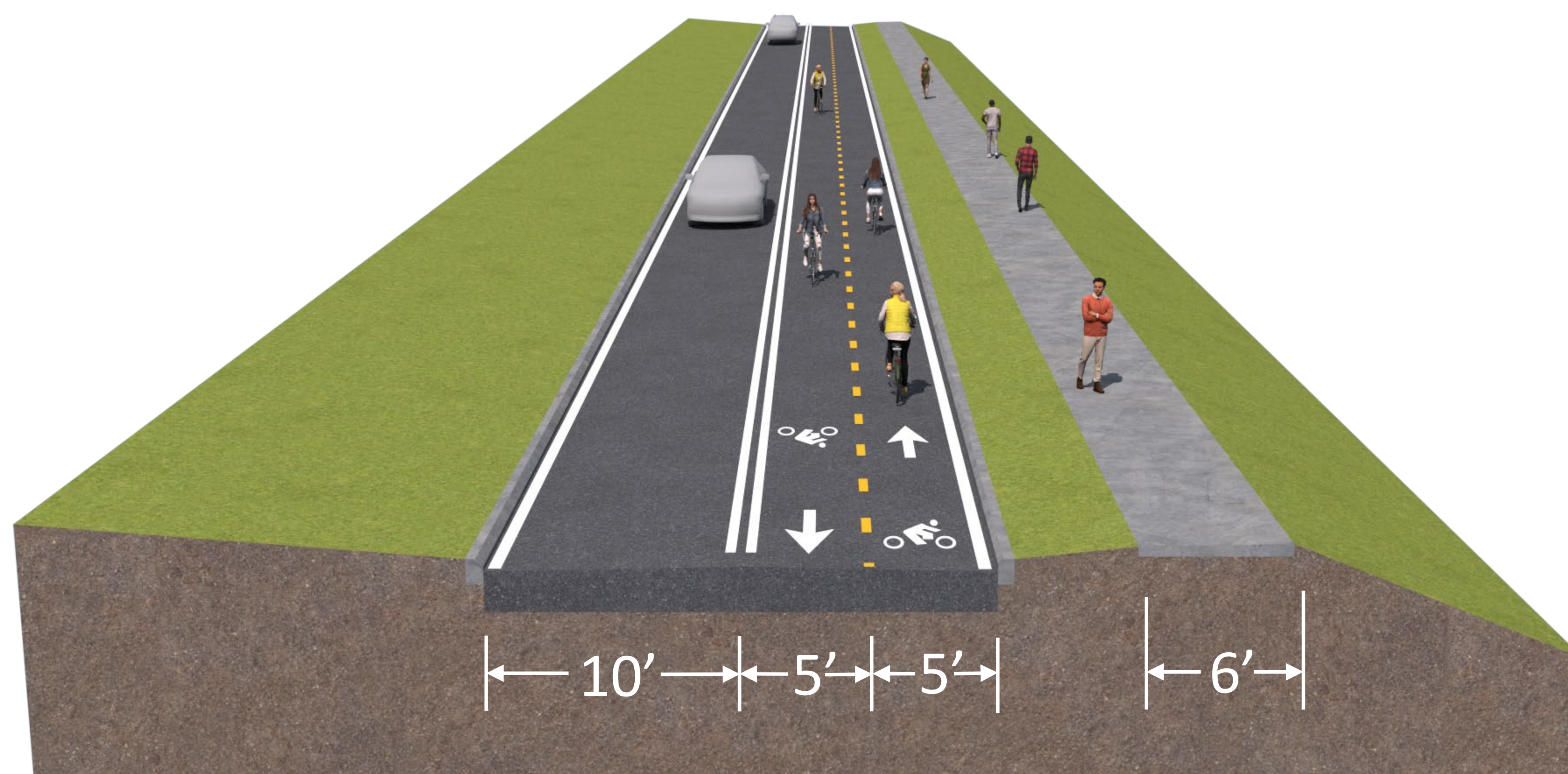


Indicate your preferences of the facility alternatives for the identified segment in Part II of your questionnaire

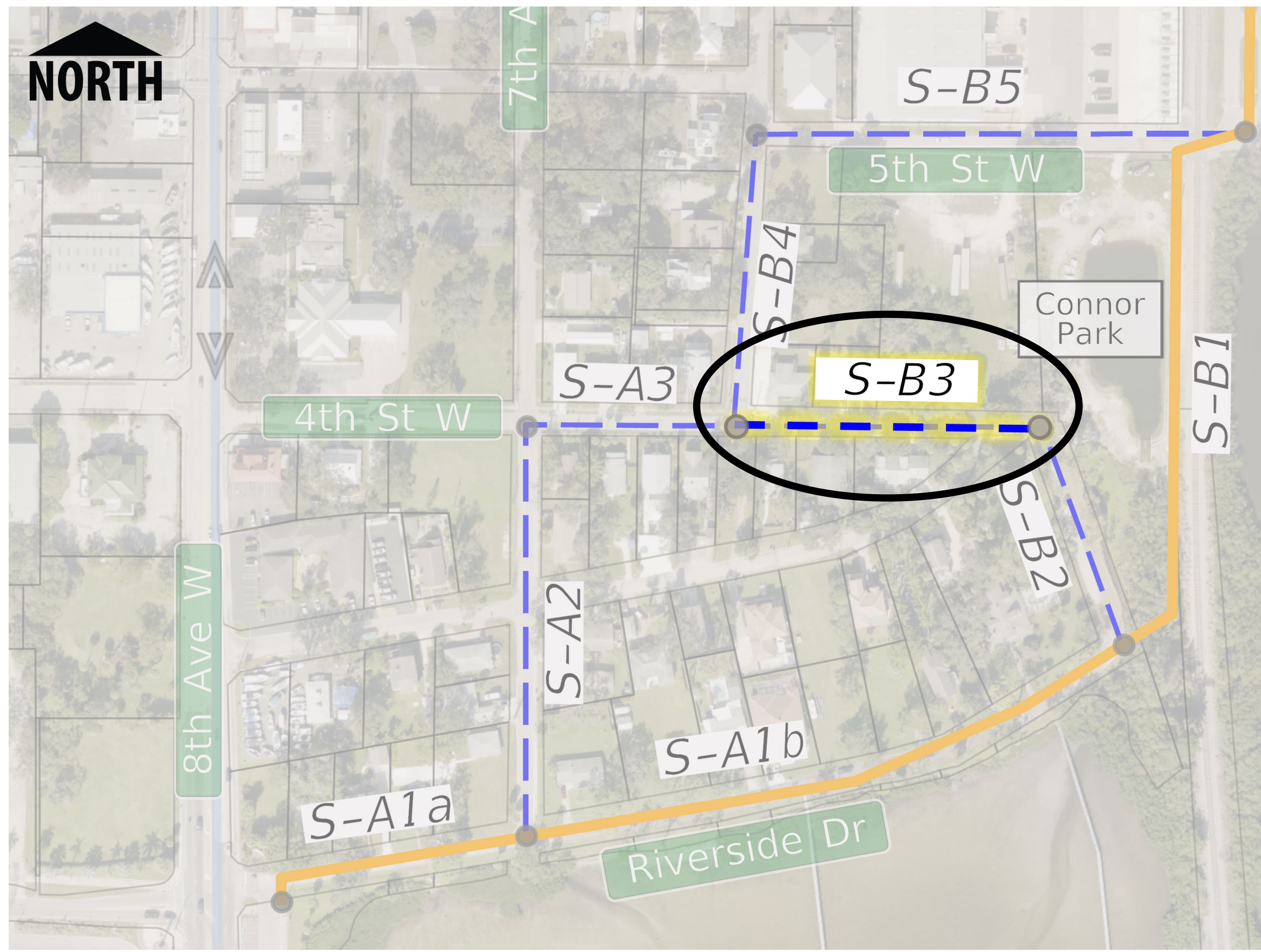
Note: Graphics are looking North



Neighborhood Greenway

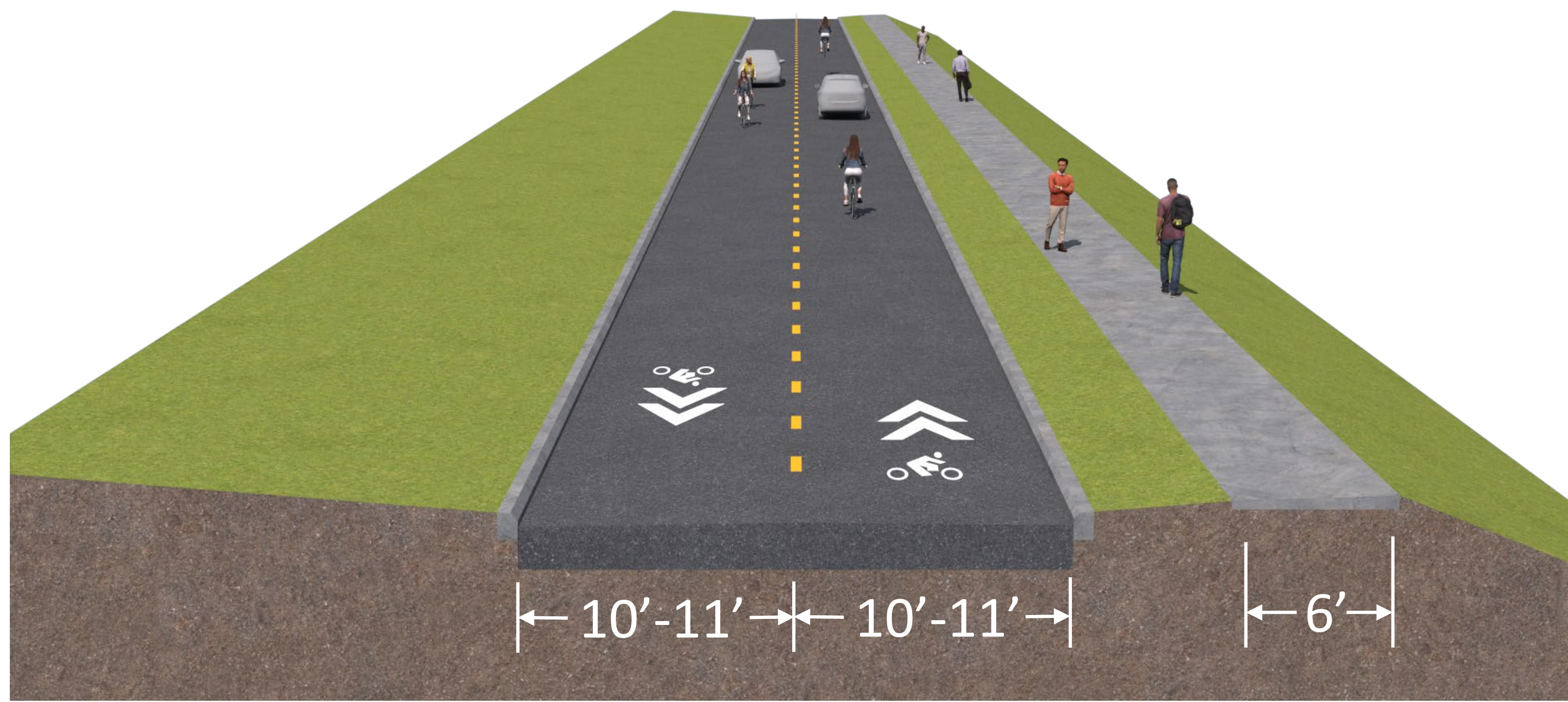


One-Way with Cycle Track

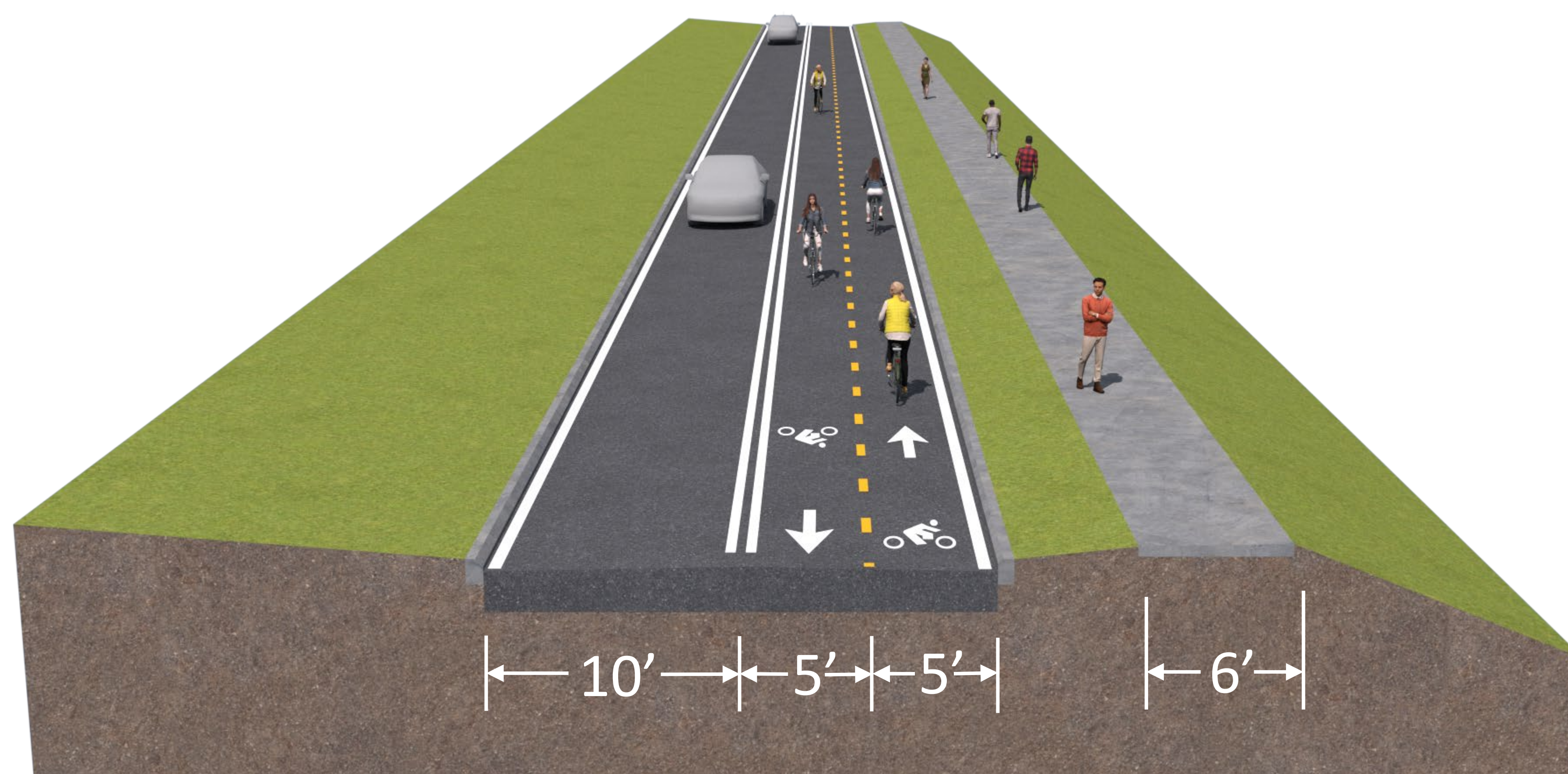


Indicate your preferences of the facility alternatives for the identified segment in Part II of your questionnaire

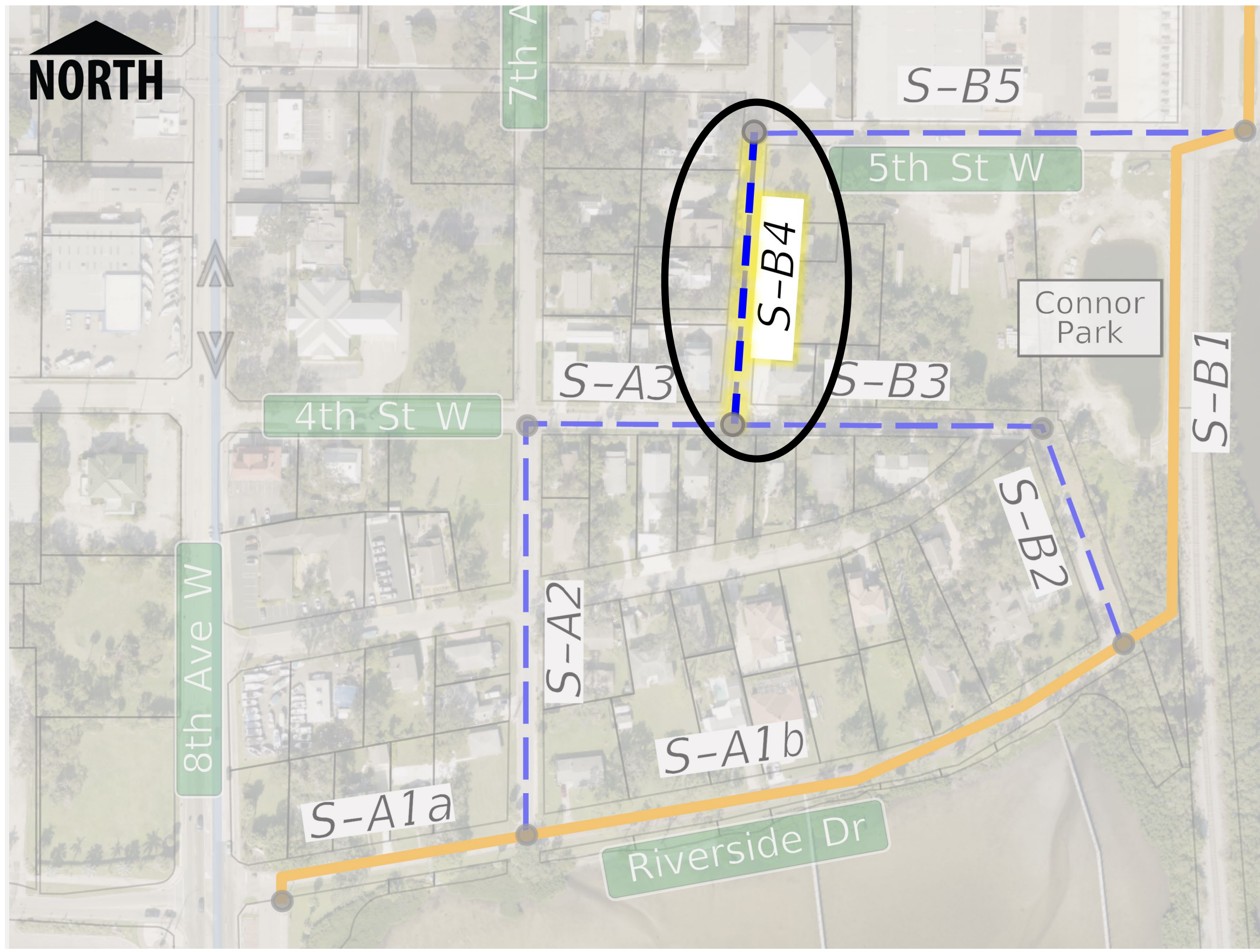
Note: Graphics are looking East



Neighborhood Greenway

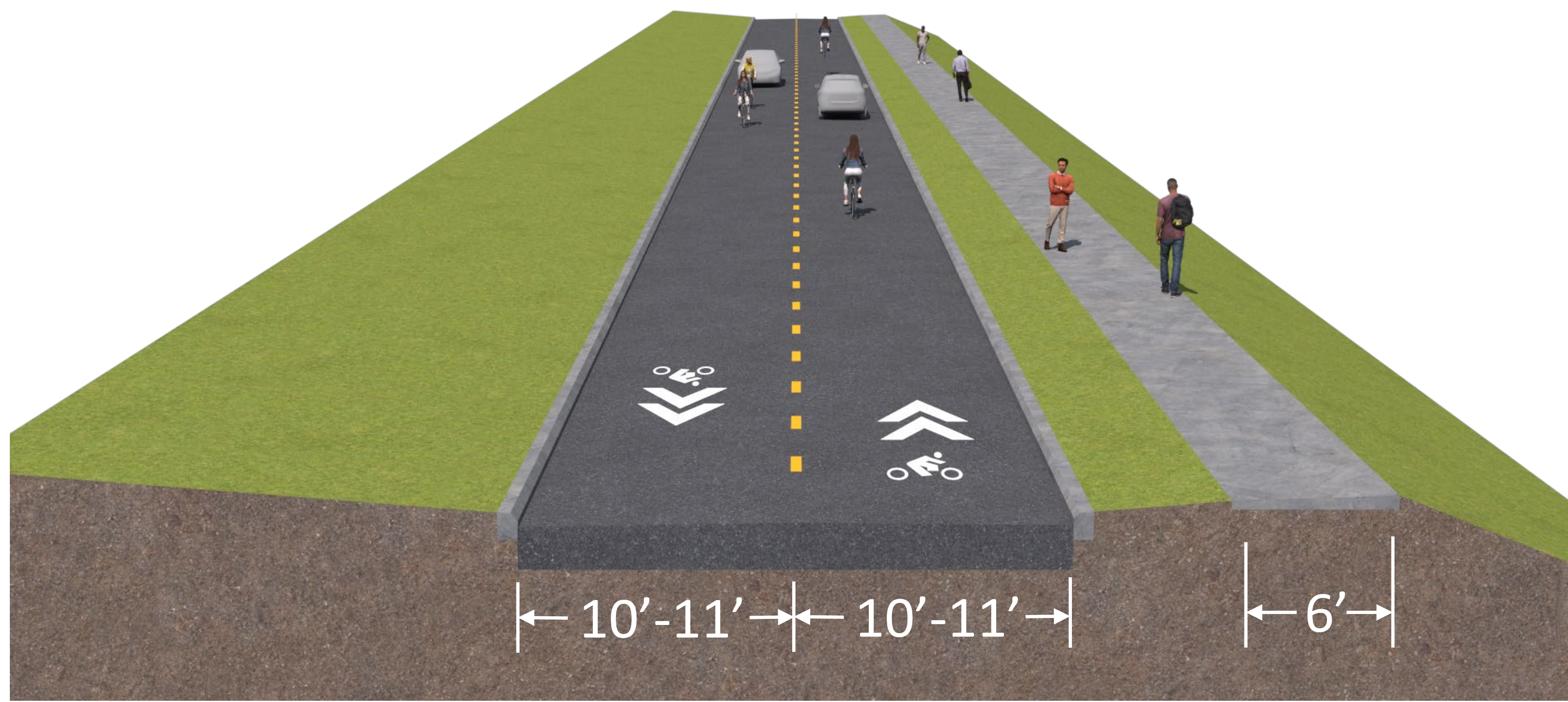


One-Way with Cycle Track

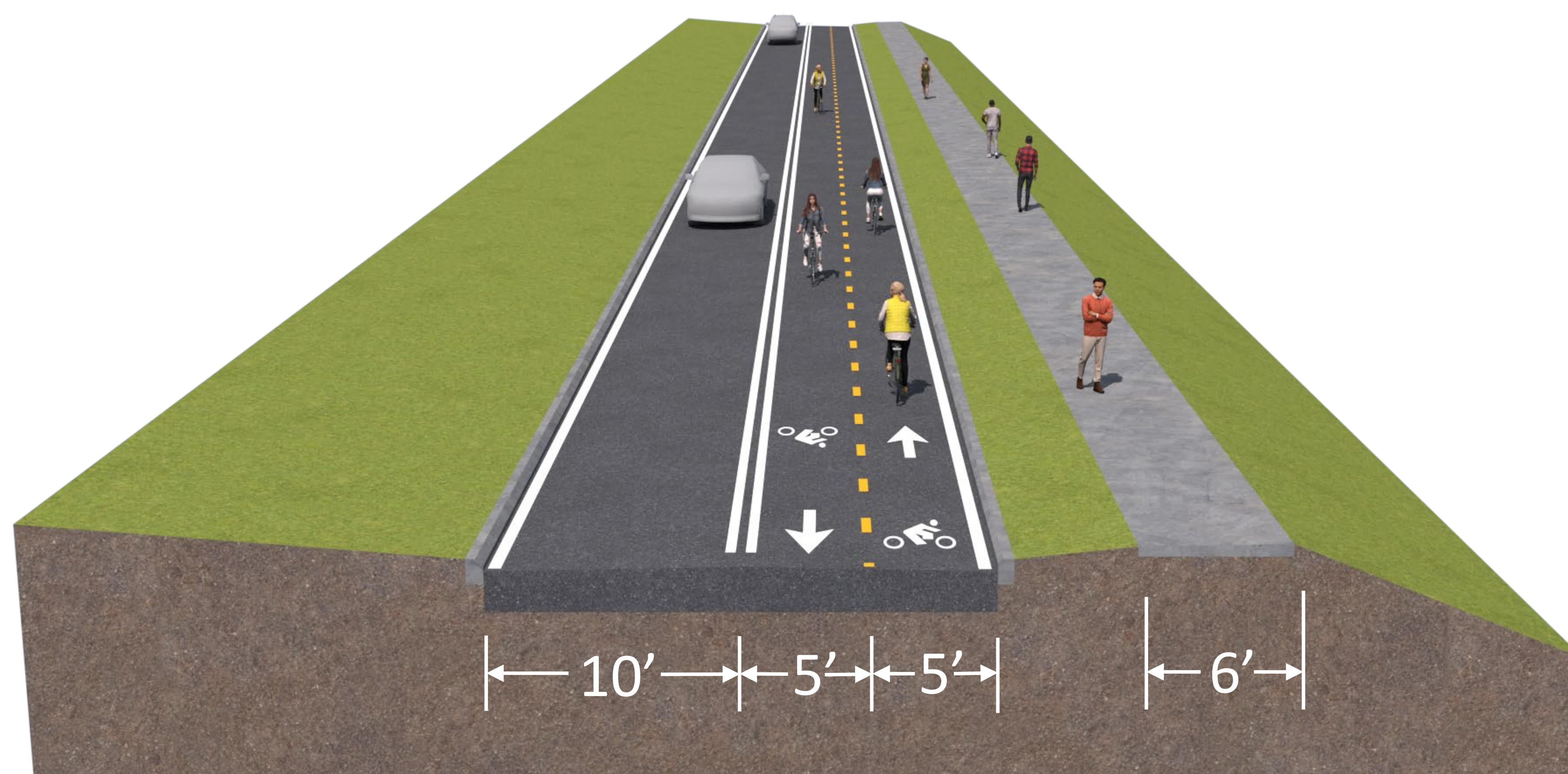


Indicate your preferences of the facility alternatives for the identified segment in Part II of your questionnaire

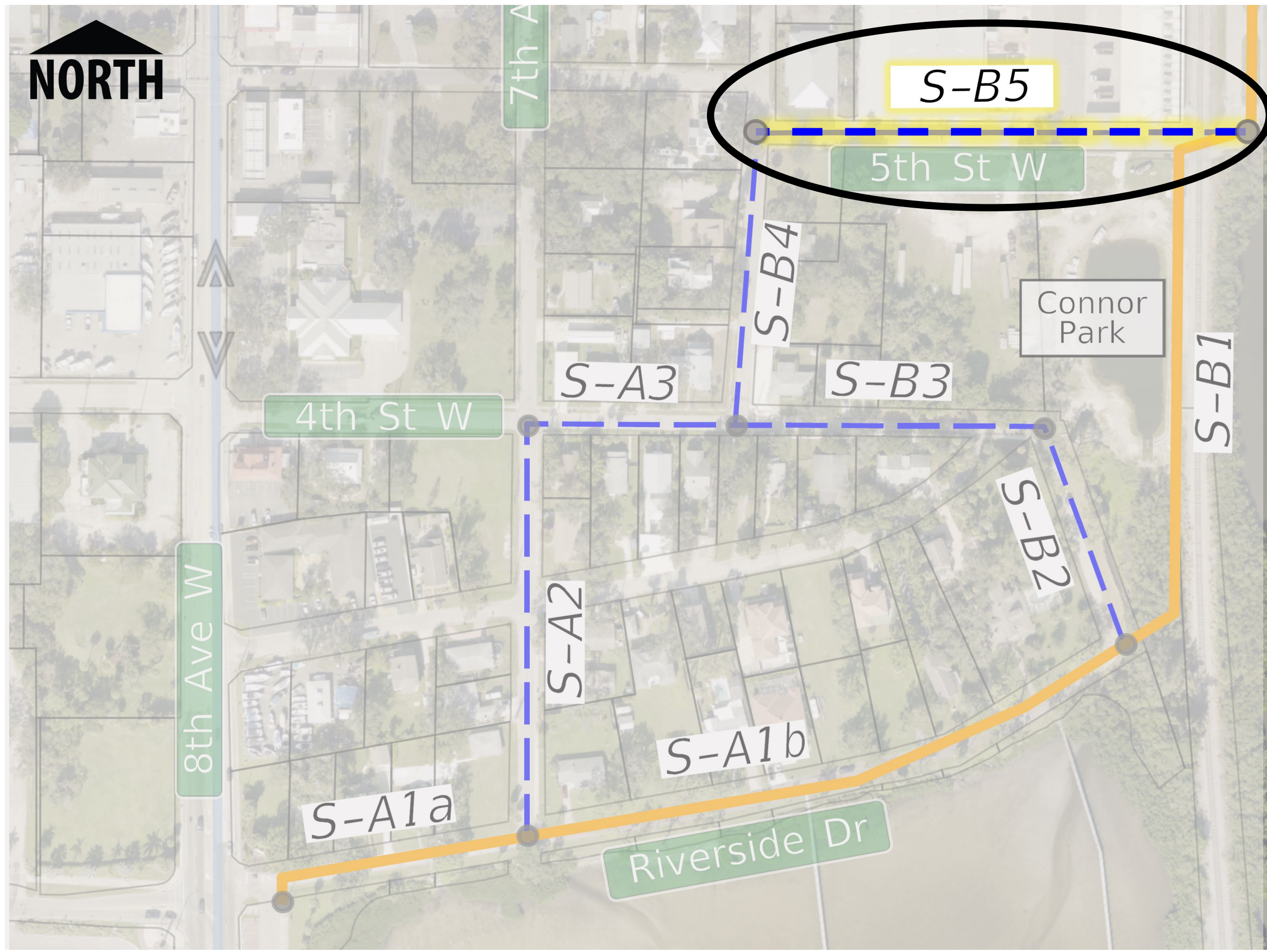
Note: Graphics are looking North



Neighborhood Greenway

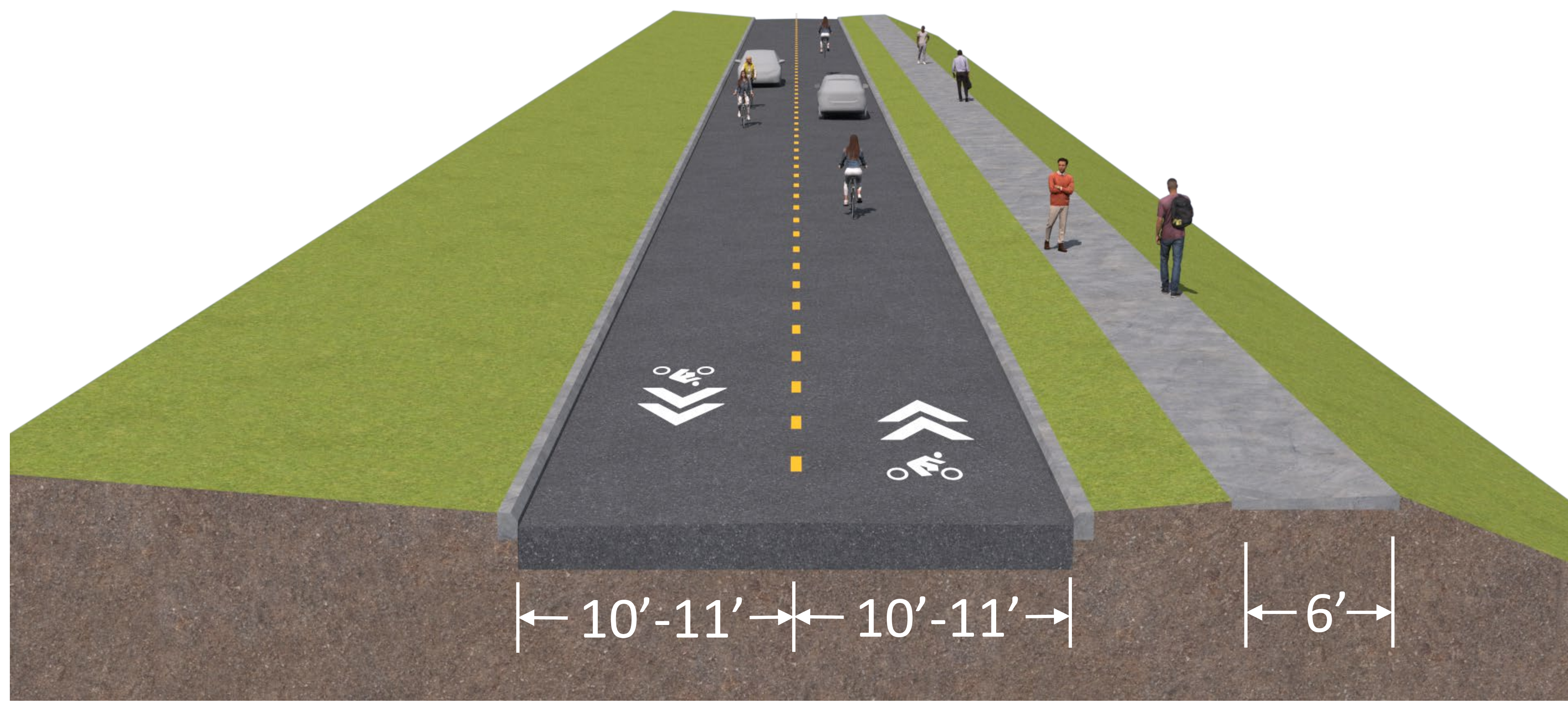


One-Way with Cycle Track

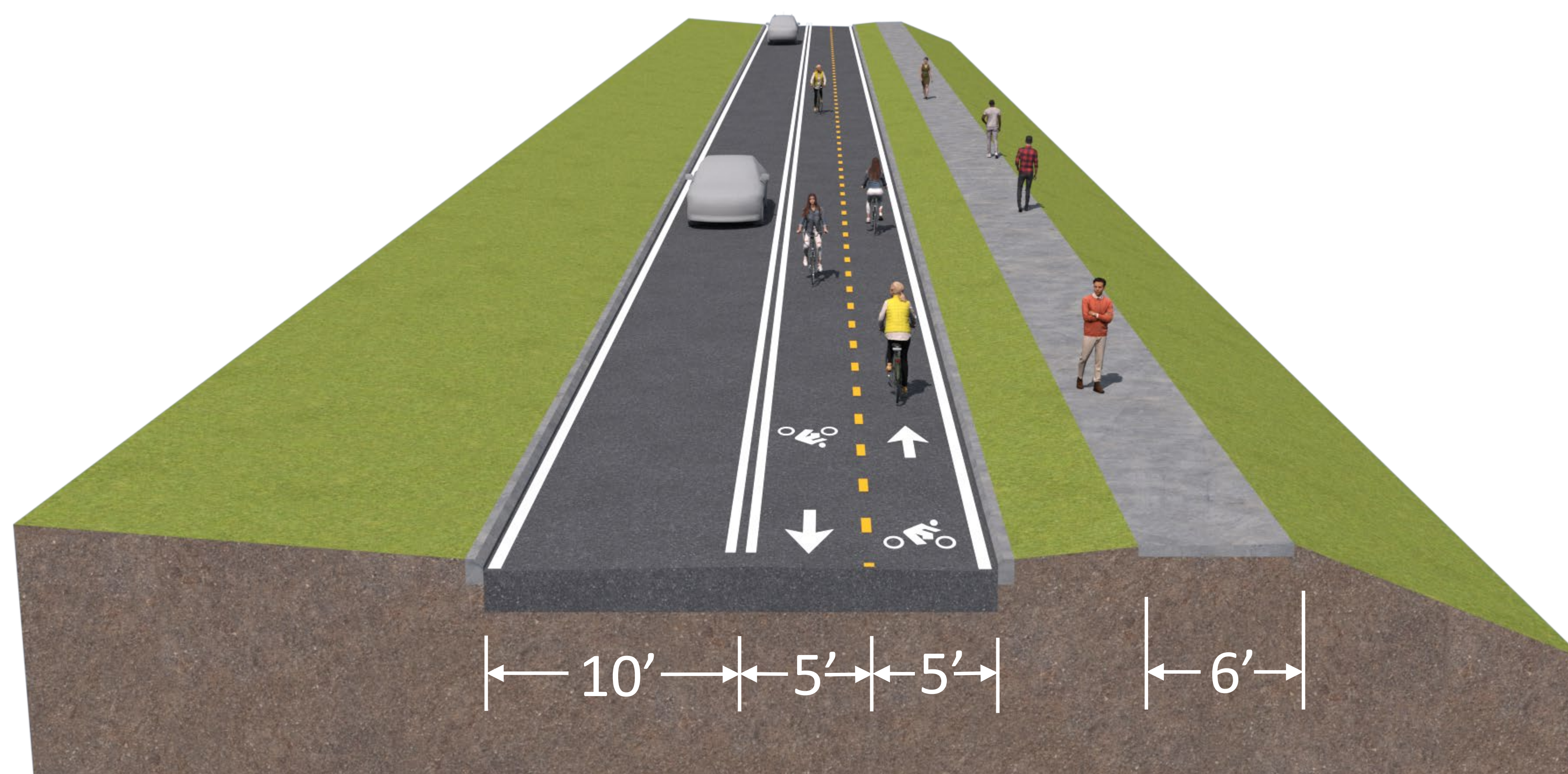


Indicate your preferences of the facility alternatives for the identified segment in Part II of your questionnaire

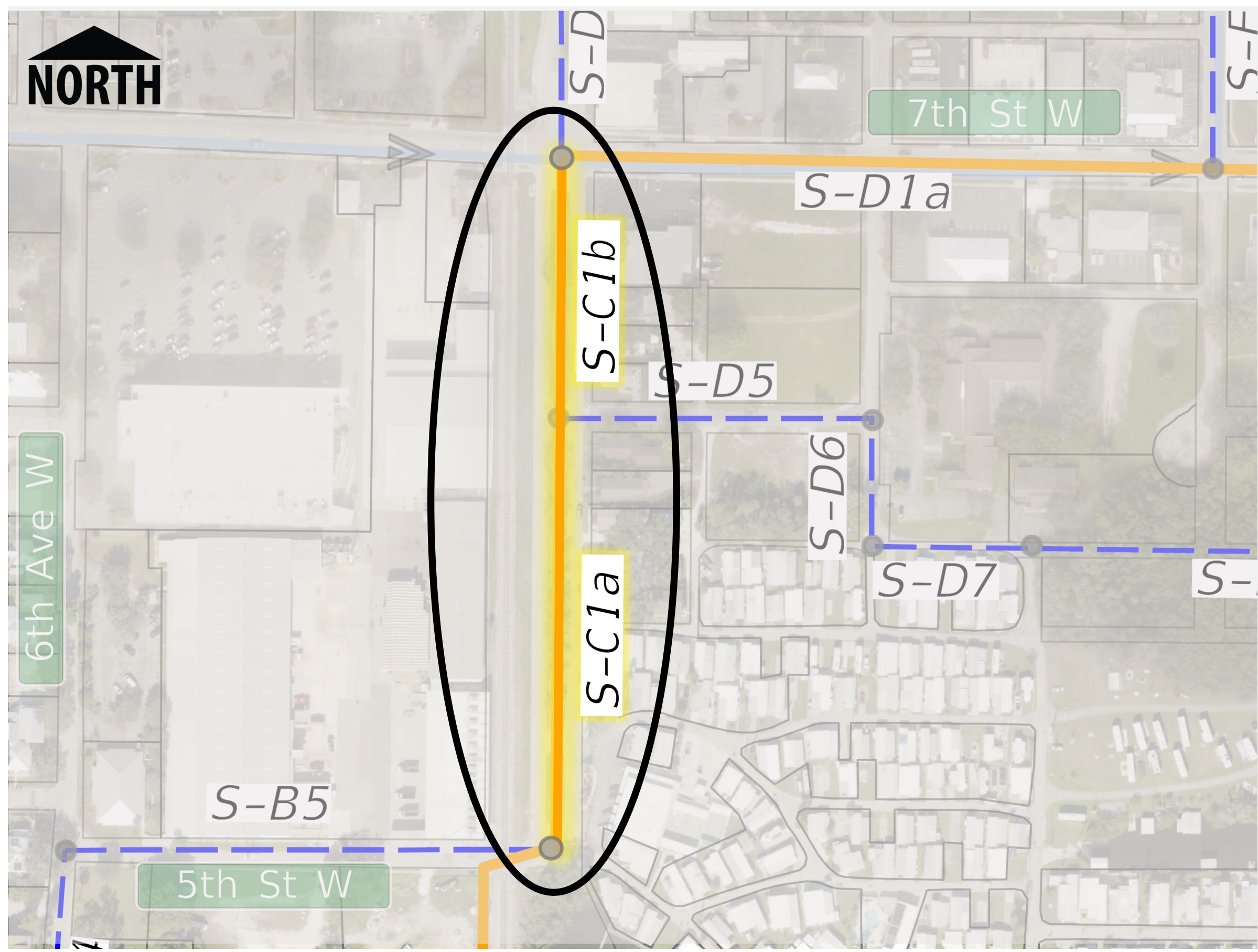
Note: Graphics are looking East



Neighborhood Greenway




One-Way with Cycle Track

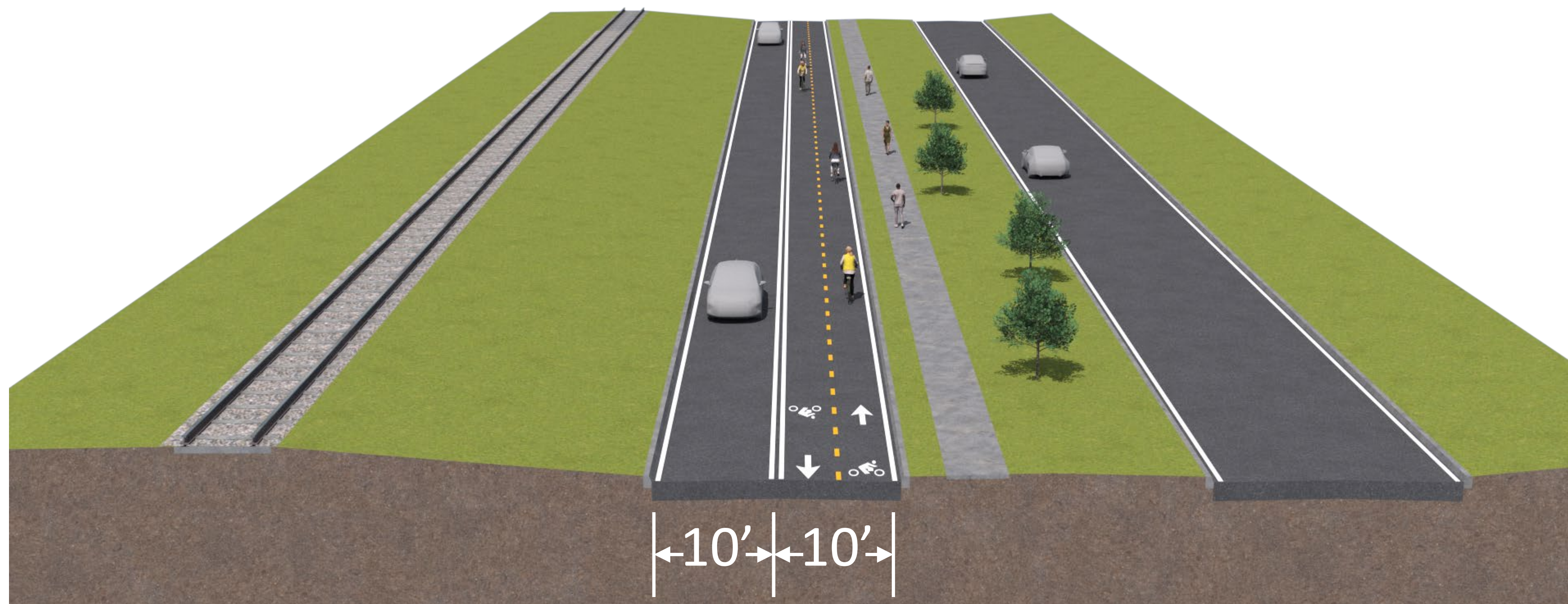


Indicate your preferences of the facility alternatives for the identified segment in Part II of your questionnaire

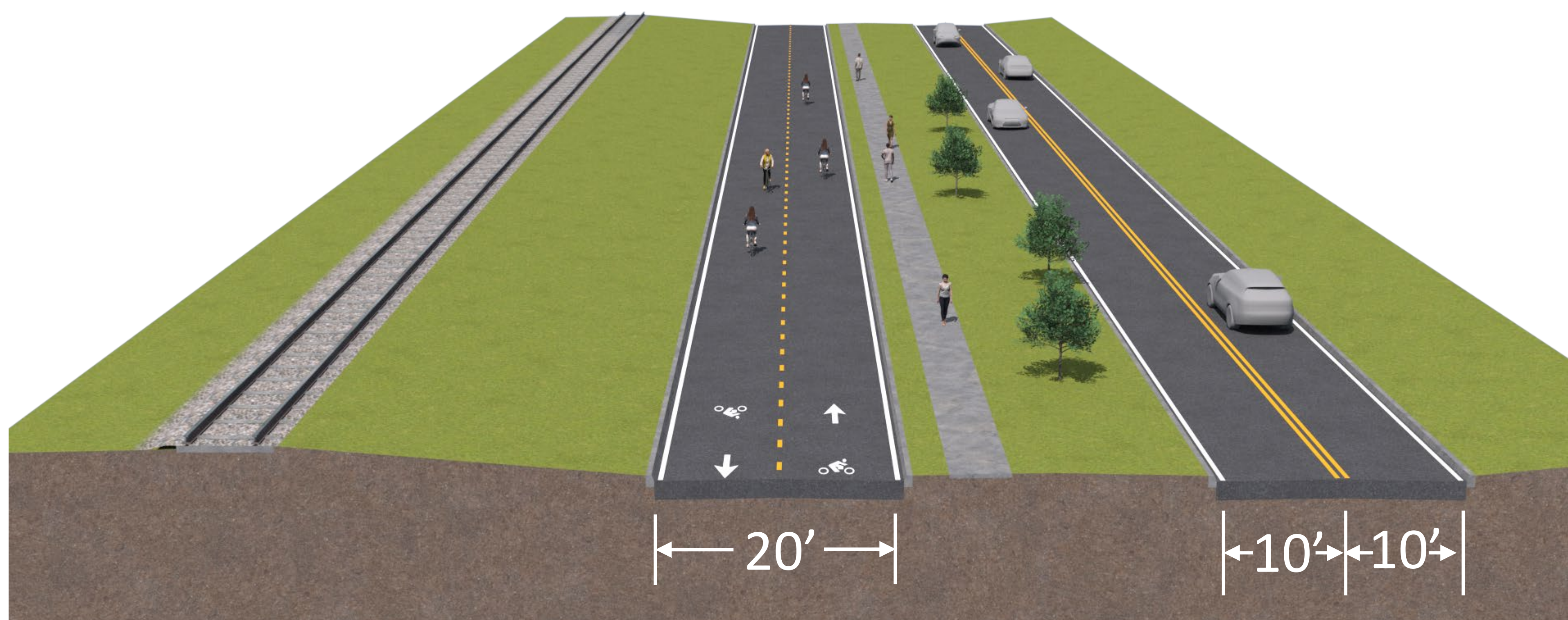
Note: Graphics are looking North



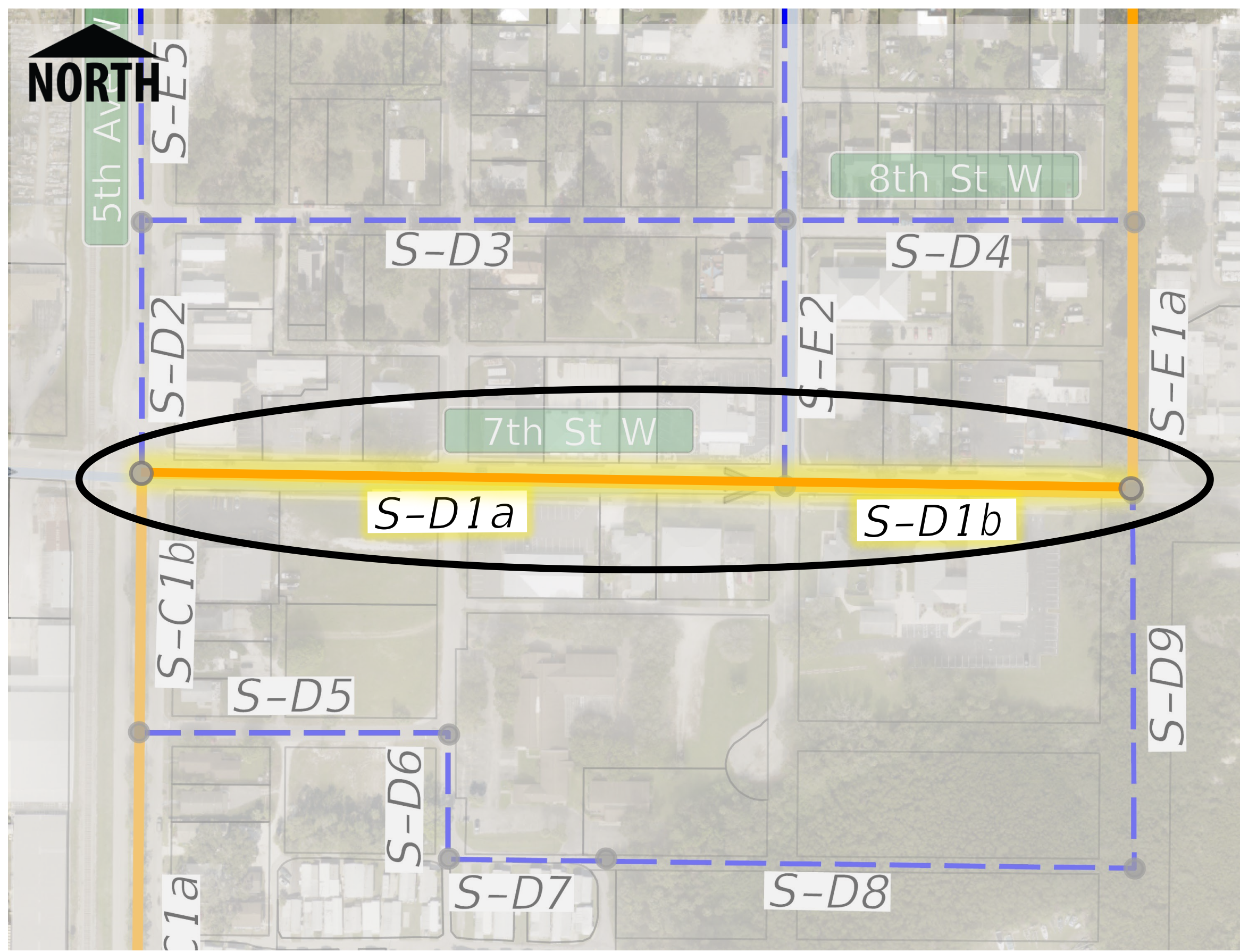
Shared Use Path



Southbound Only - Two-Way Cycle Track (excess)

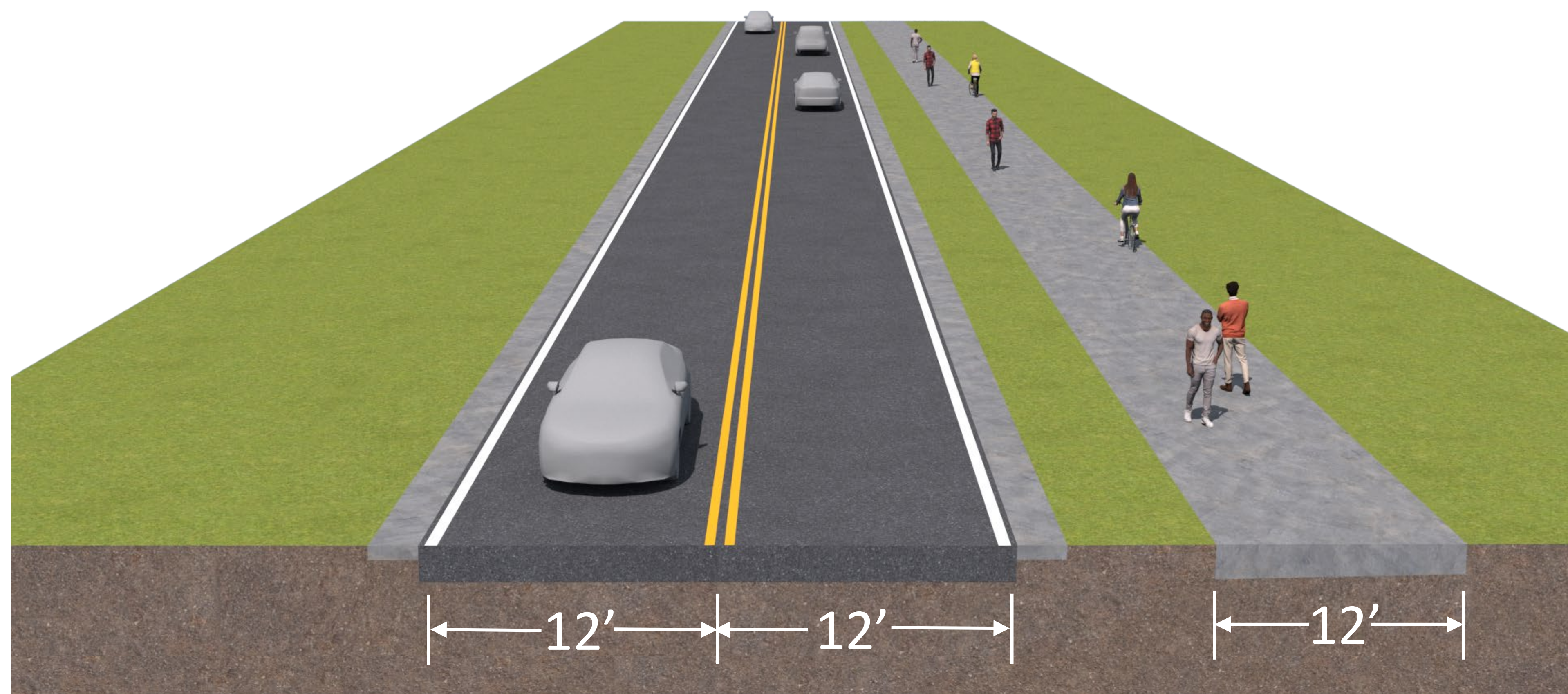


Southbound Shared Use Path & Northbound Two-Way

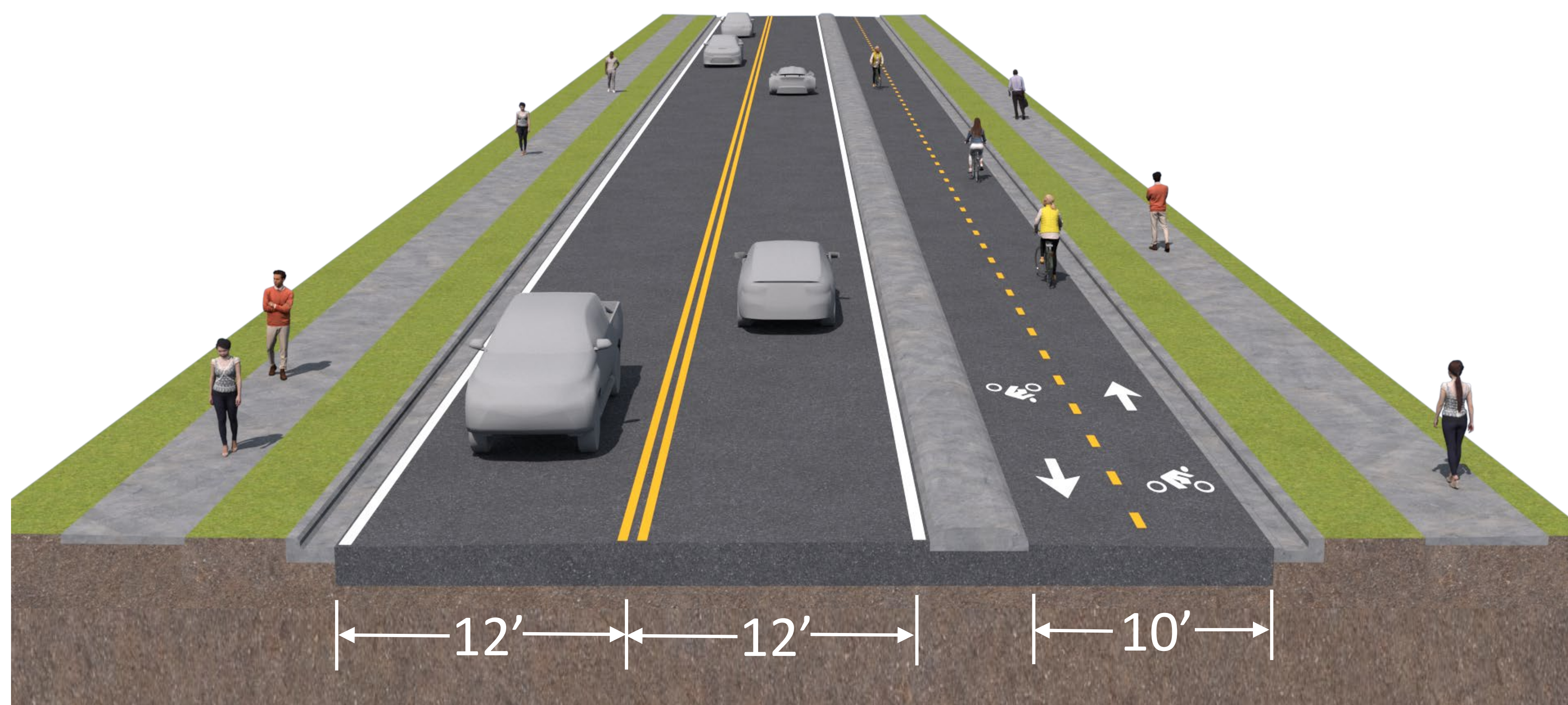


Indicate your preferences of the facility alternatives for the identified segment in Part II of your questionnaire

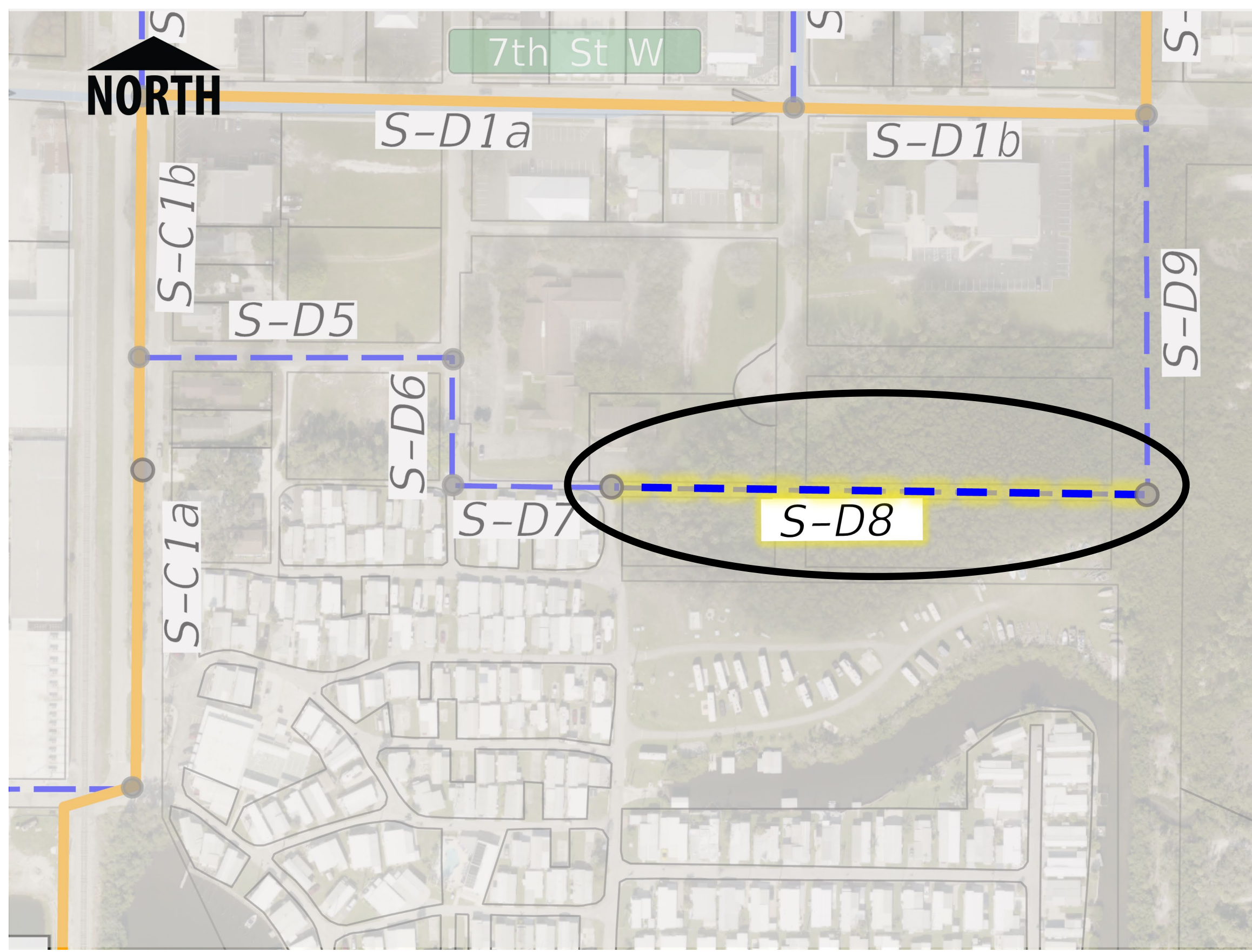
Note: Graphics are looking East



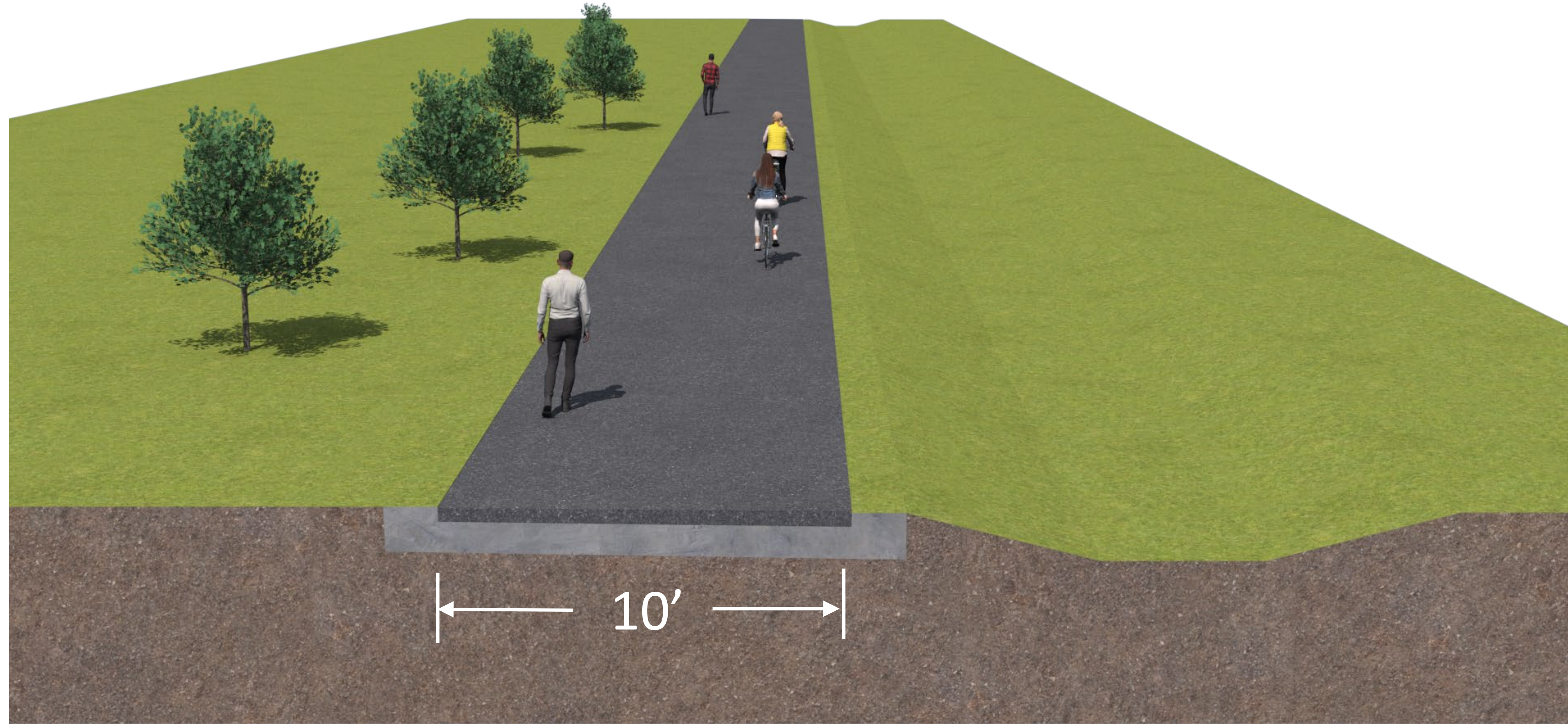
Shared Use Path



Two-Way Cycle Track




Note: Graphics are looking East

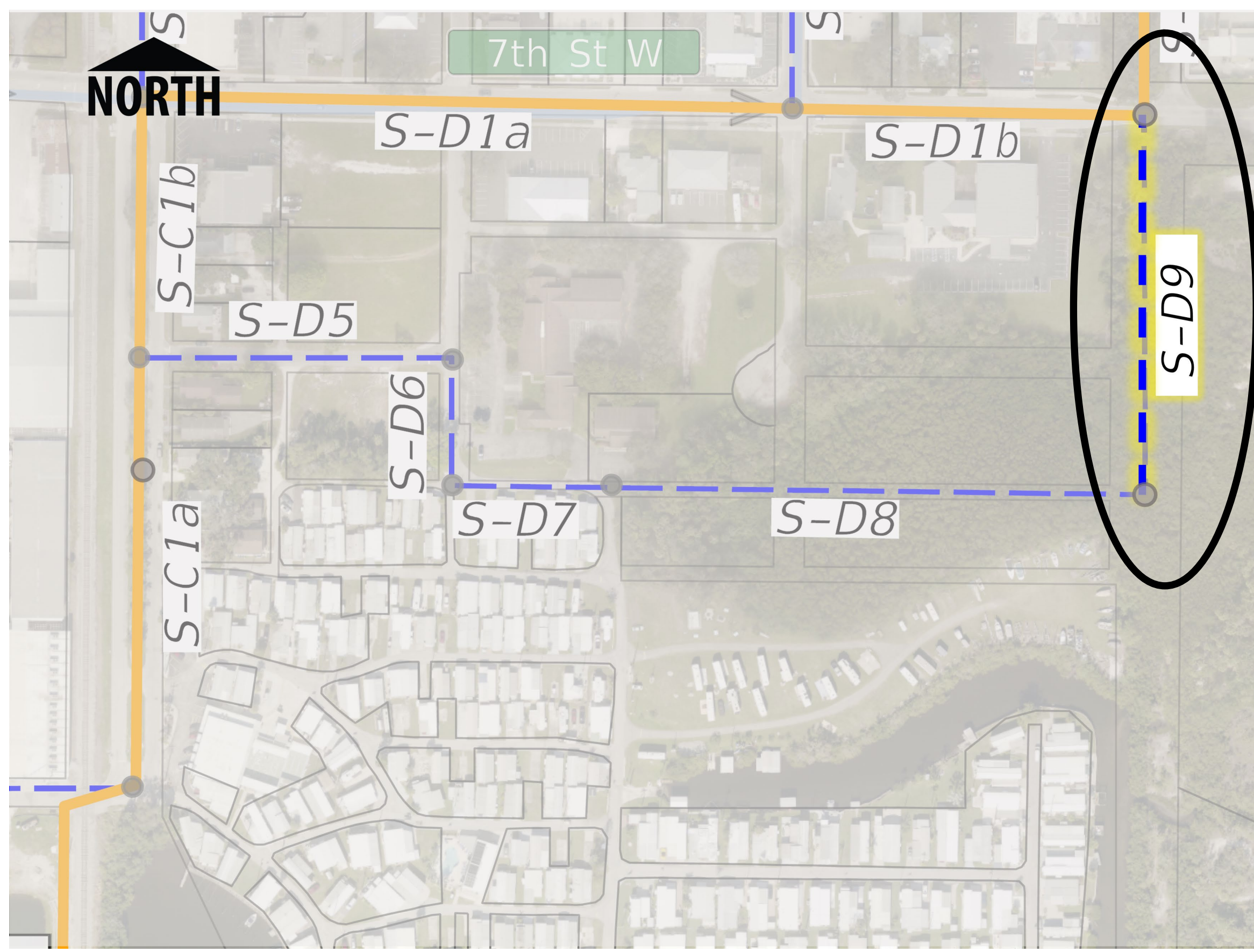


Shared Use Path

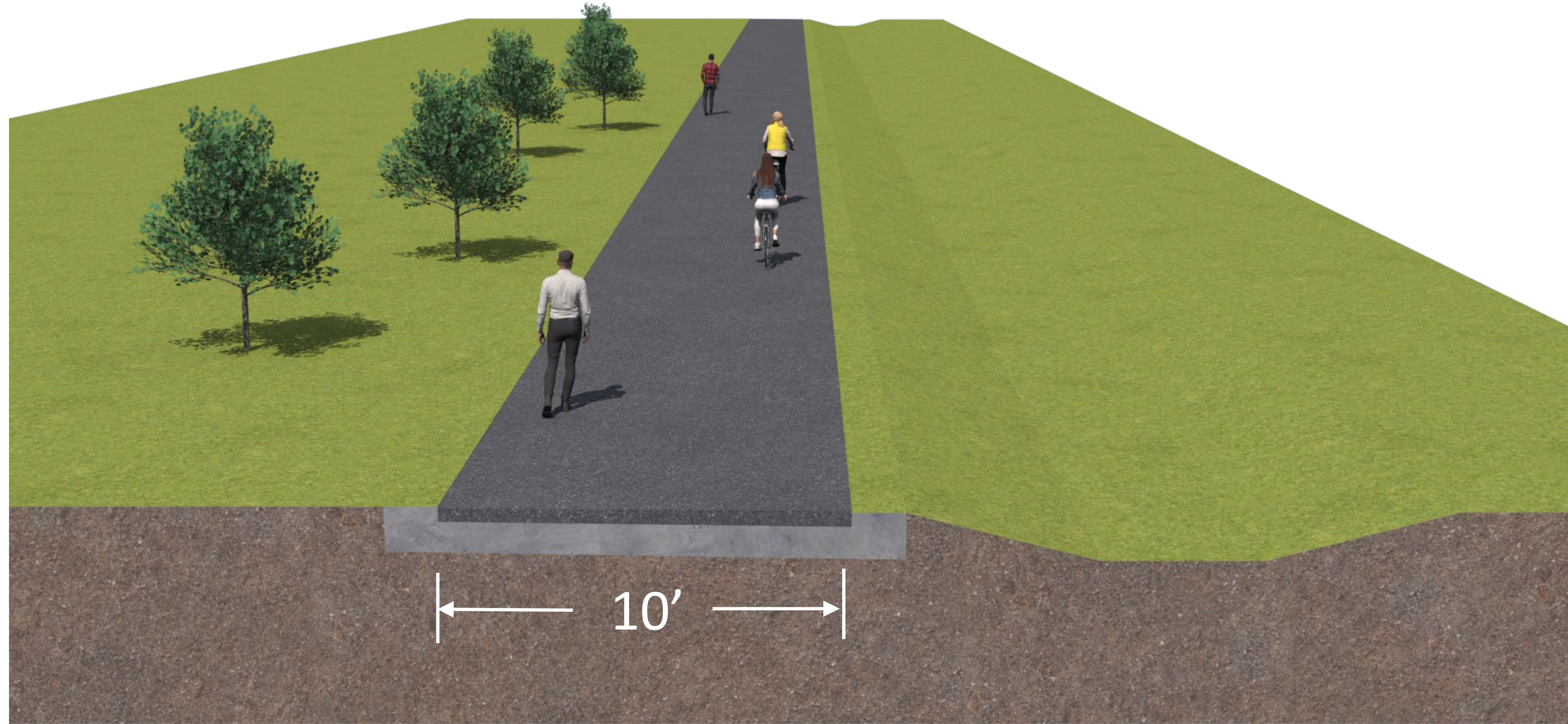
and, if needed;



Boardwalk




Note: Graphics are looking North

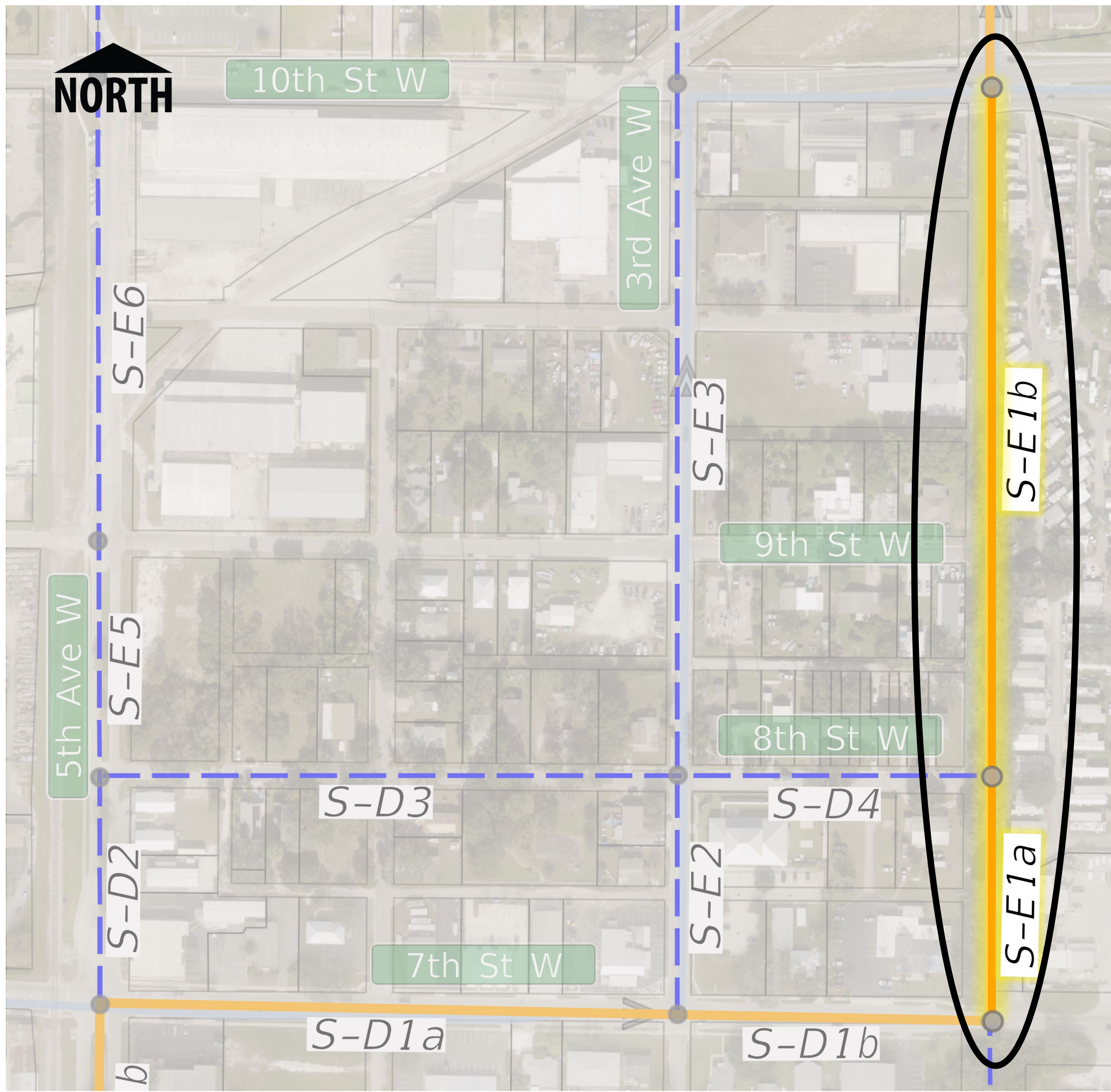


Shared Use Path

and, if needed;

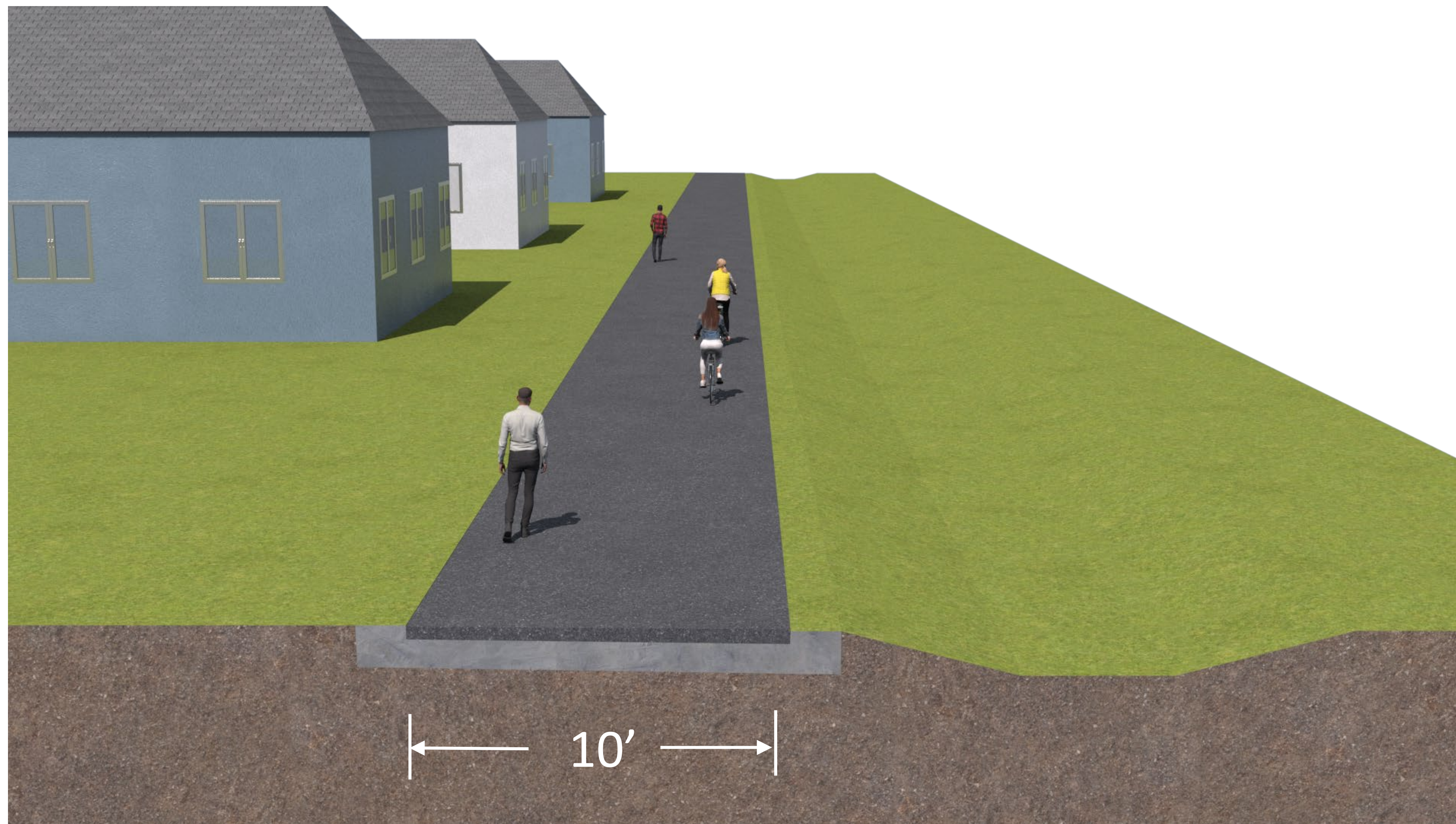


Boardwalk




Indicate your preferences of the facility alternatives for the identified segment in Part II of your questionnaire

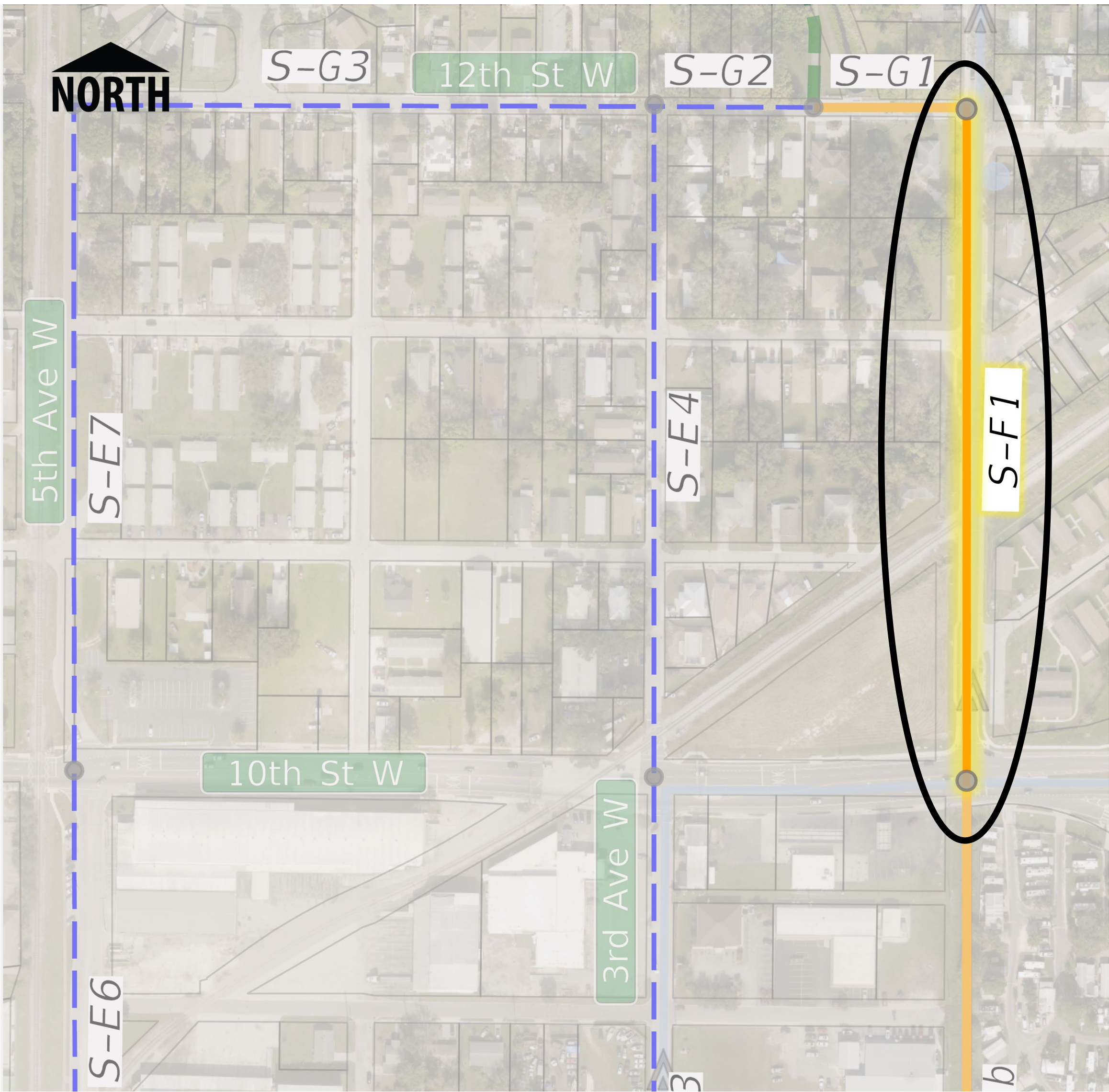
Note: Graphics are looking North



Shared Use Path

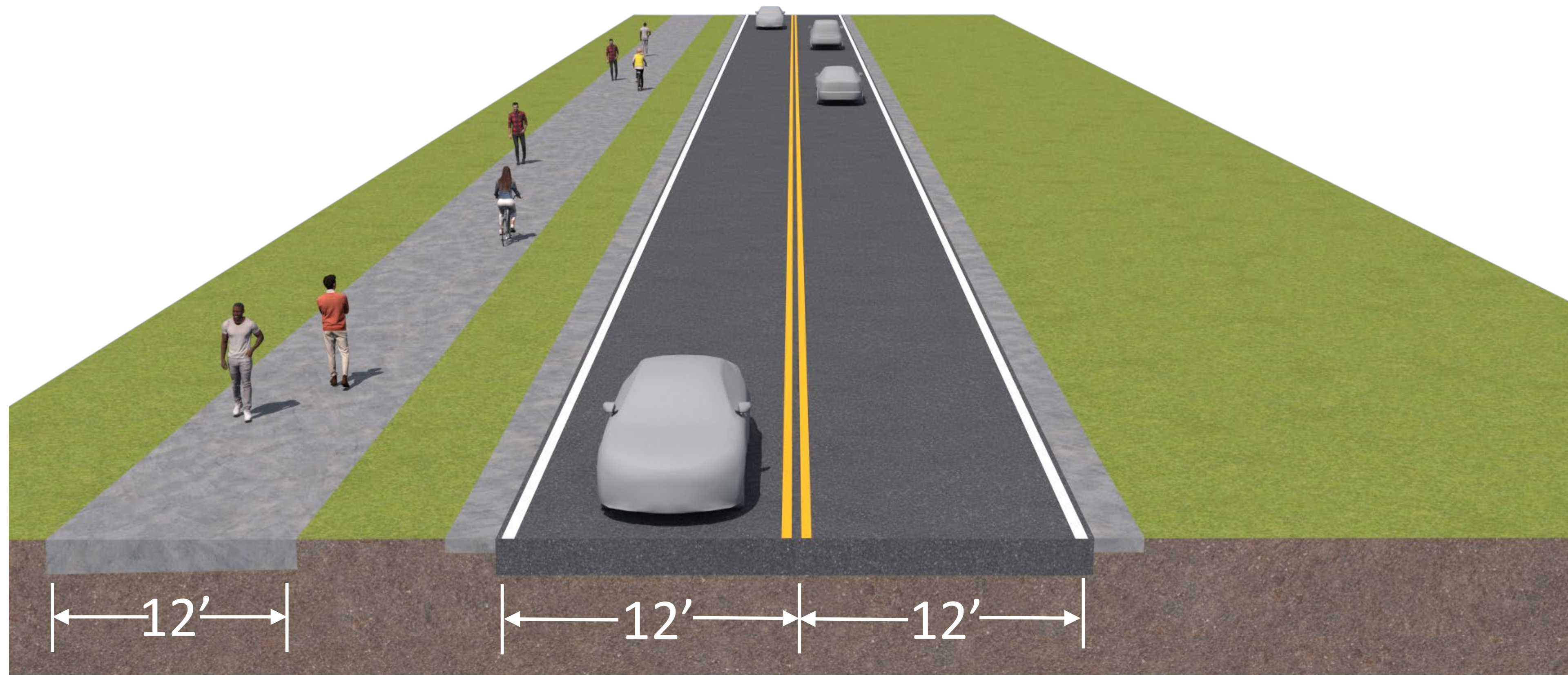


Boardwalk

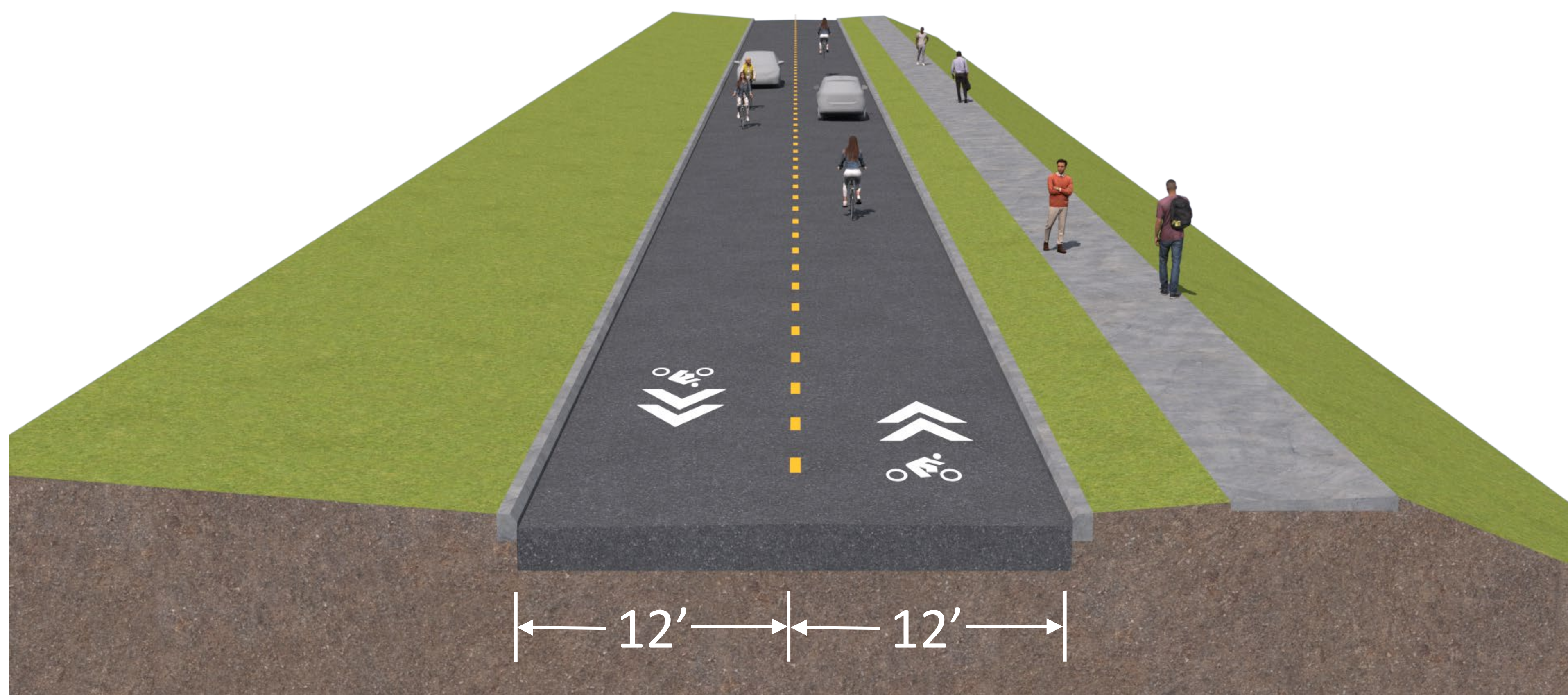


Indicate your preferences of the facility alternatives for the identified segment in Part II of your questionnaire

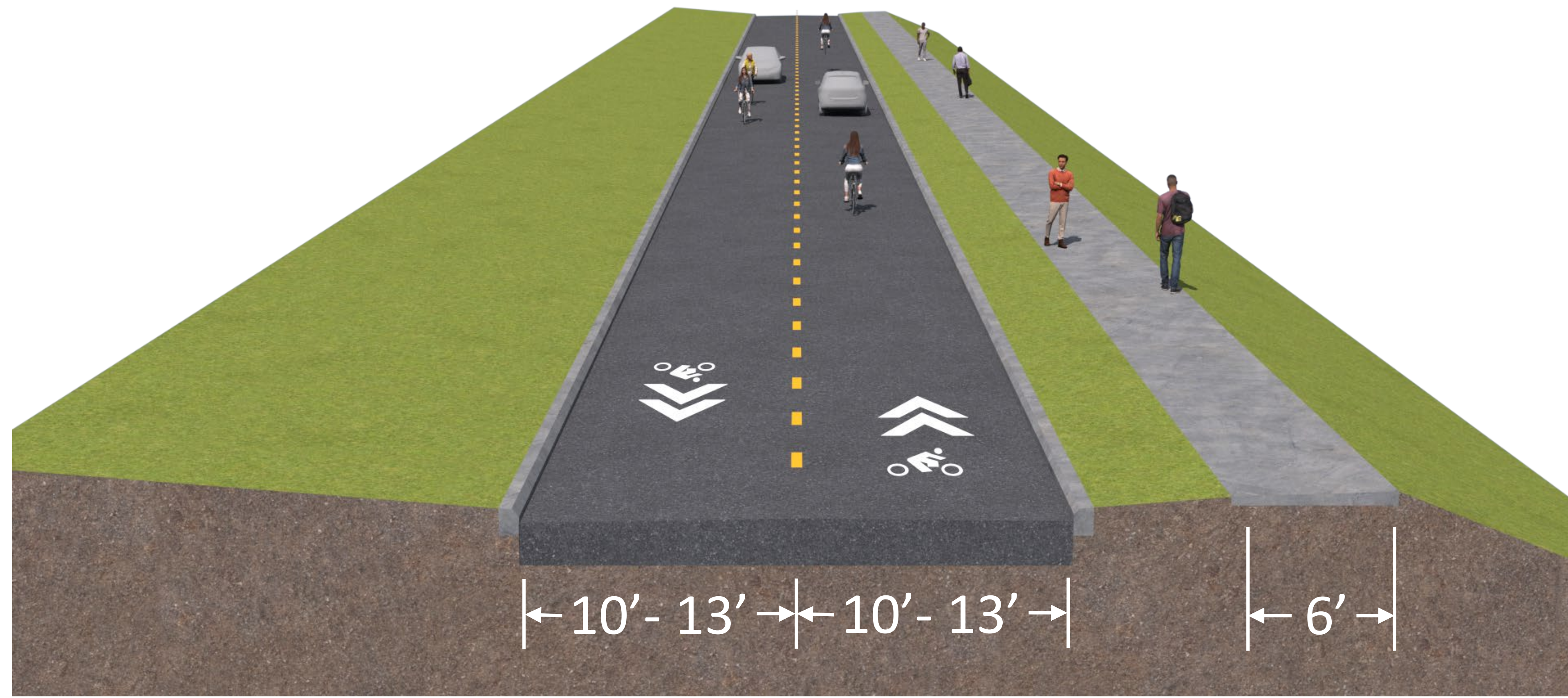
Note: Graphics are looking North



Shared Use Path

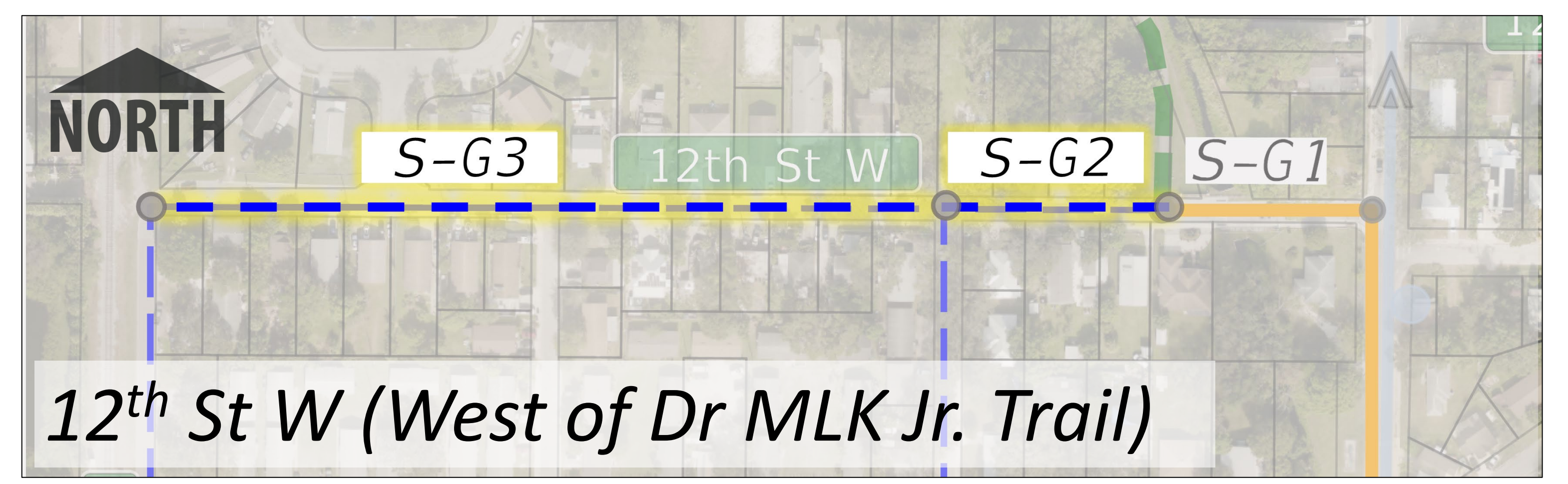
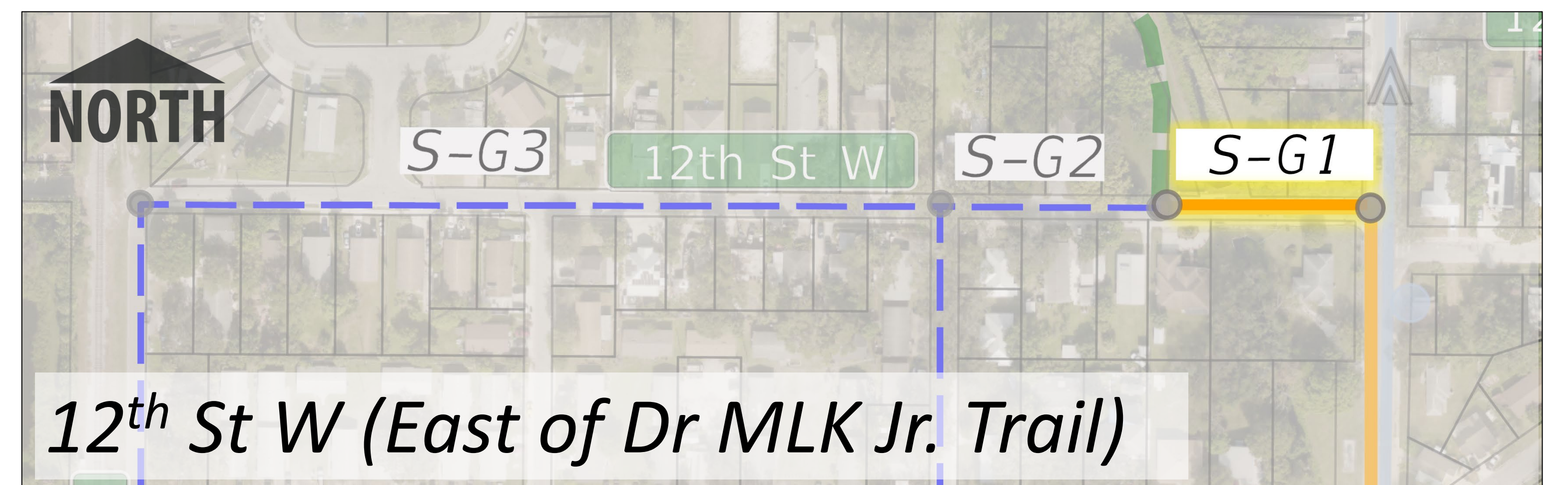
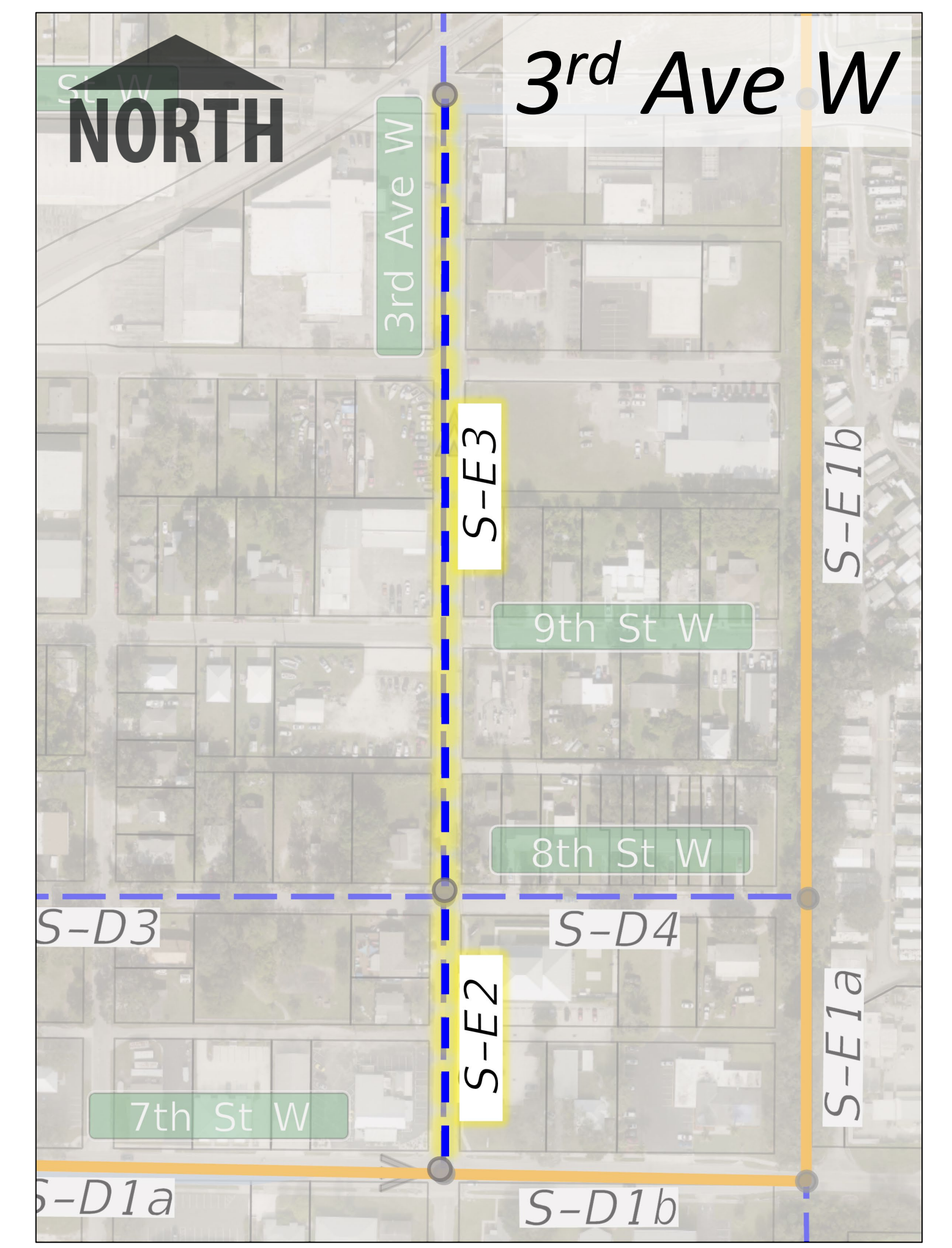
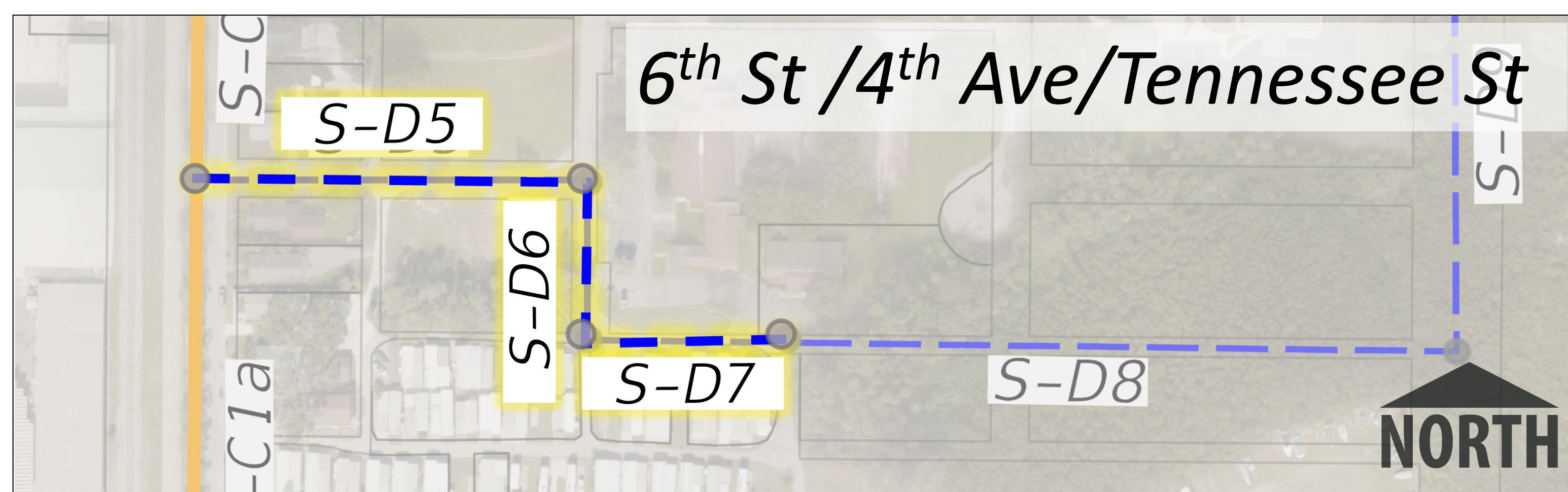
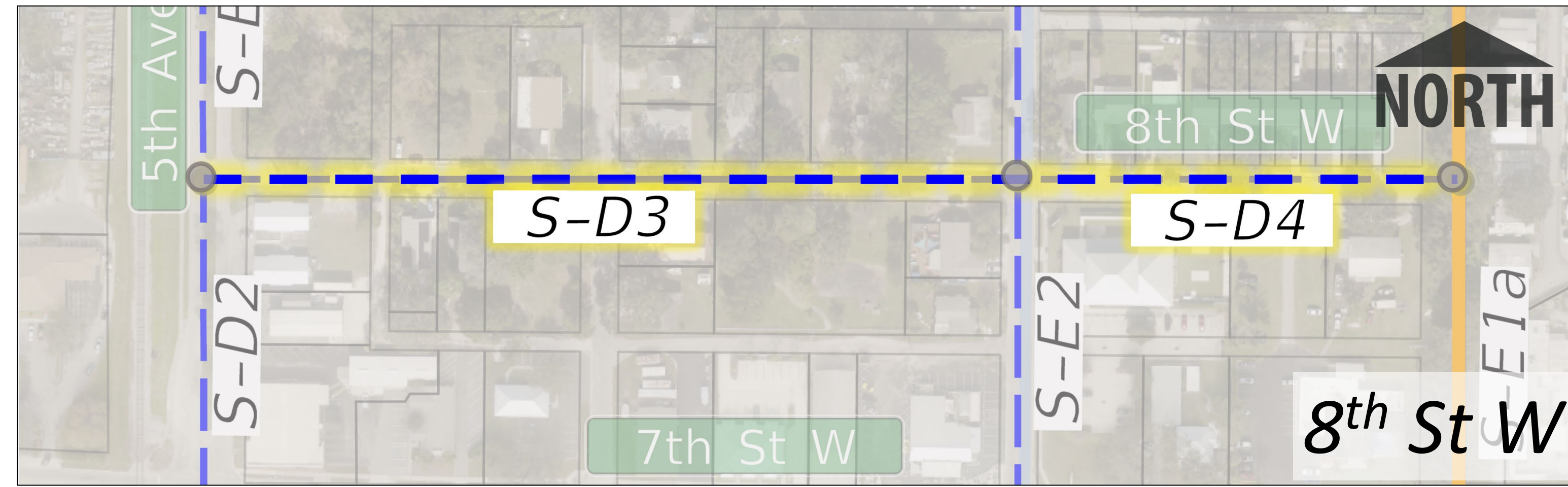


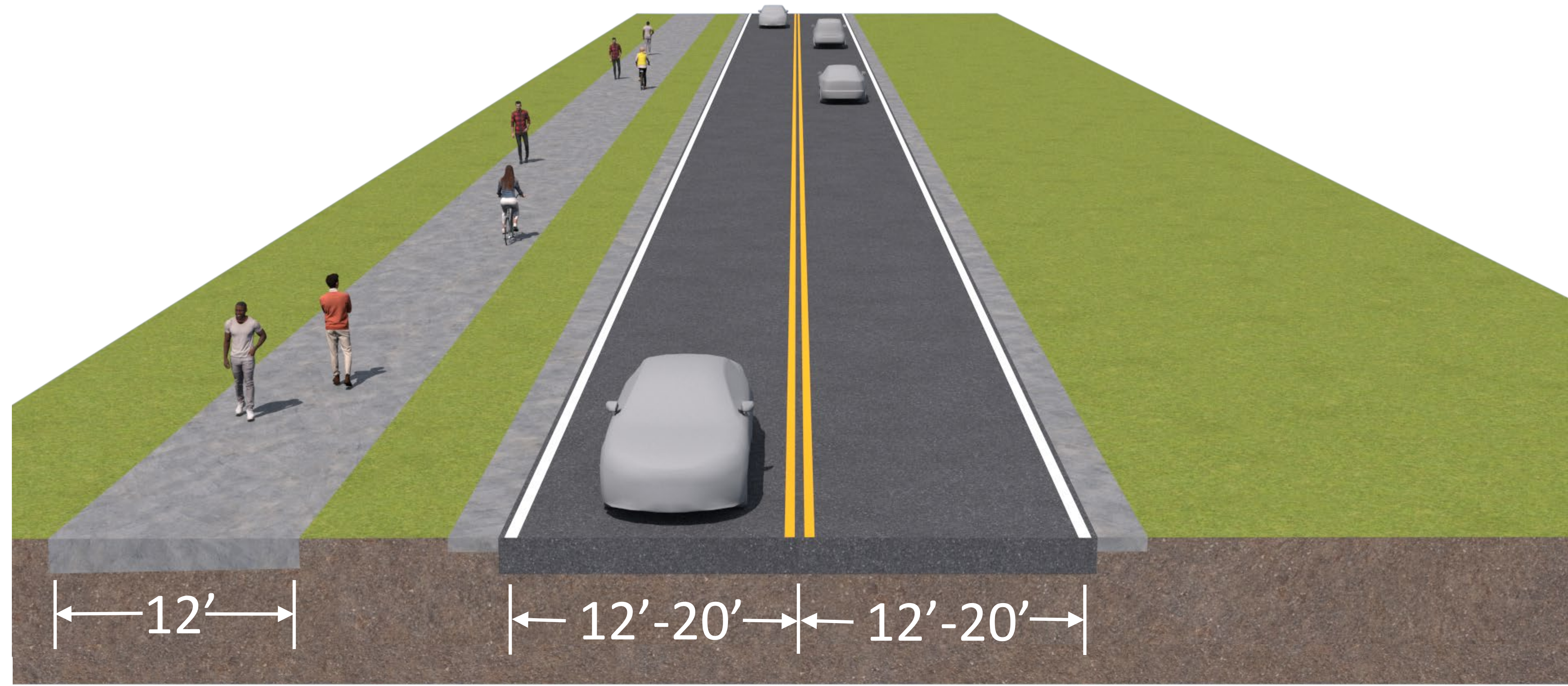
Neighborhood Greenway



Neighborhood Greenway

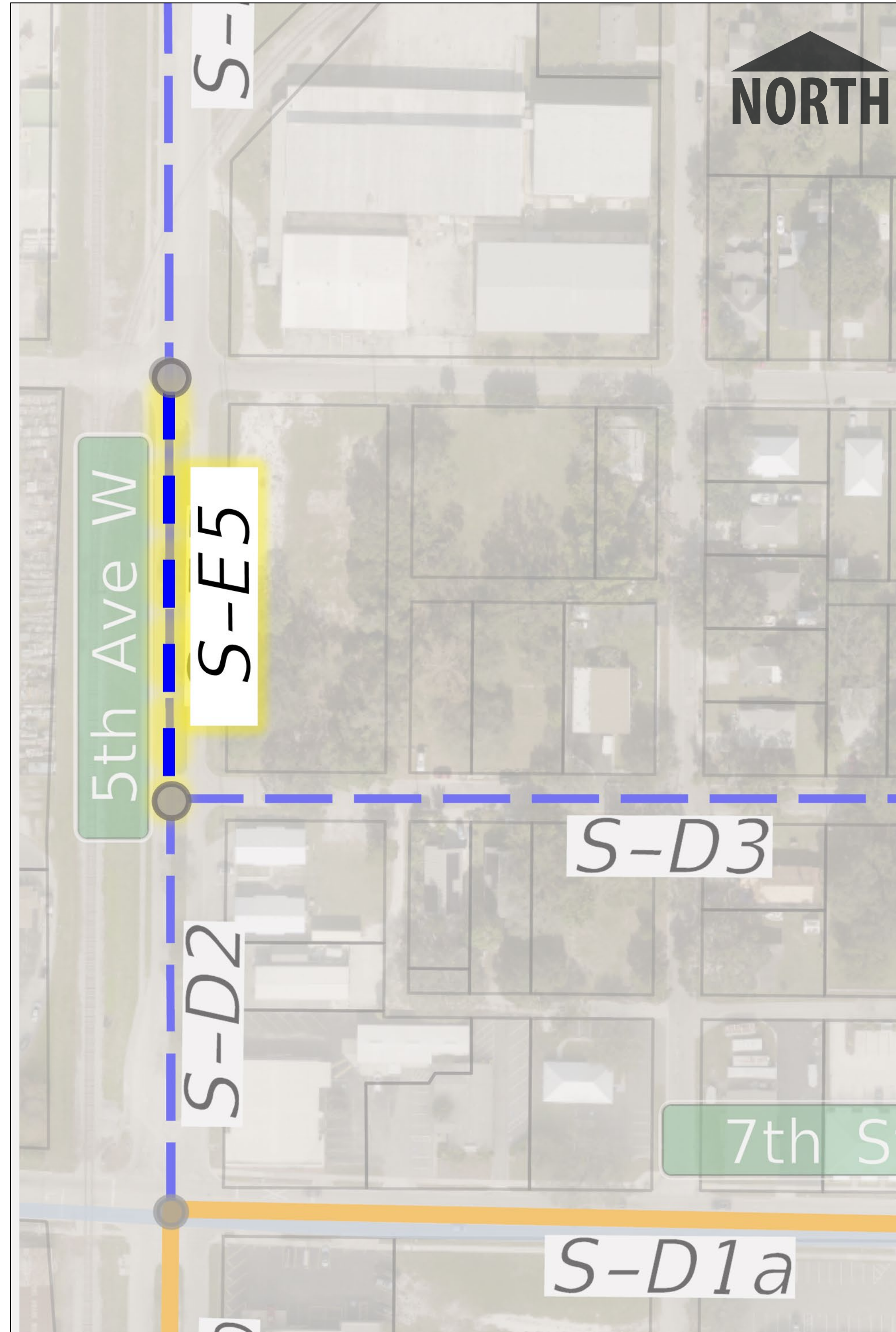
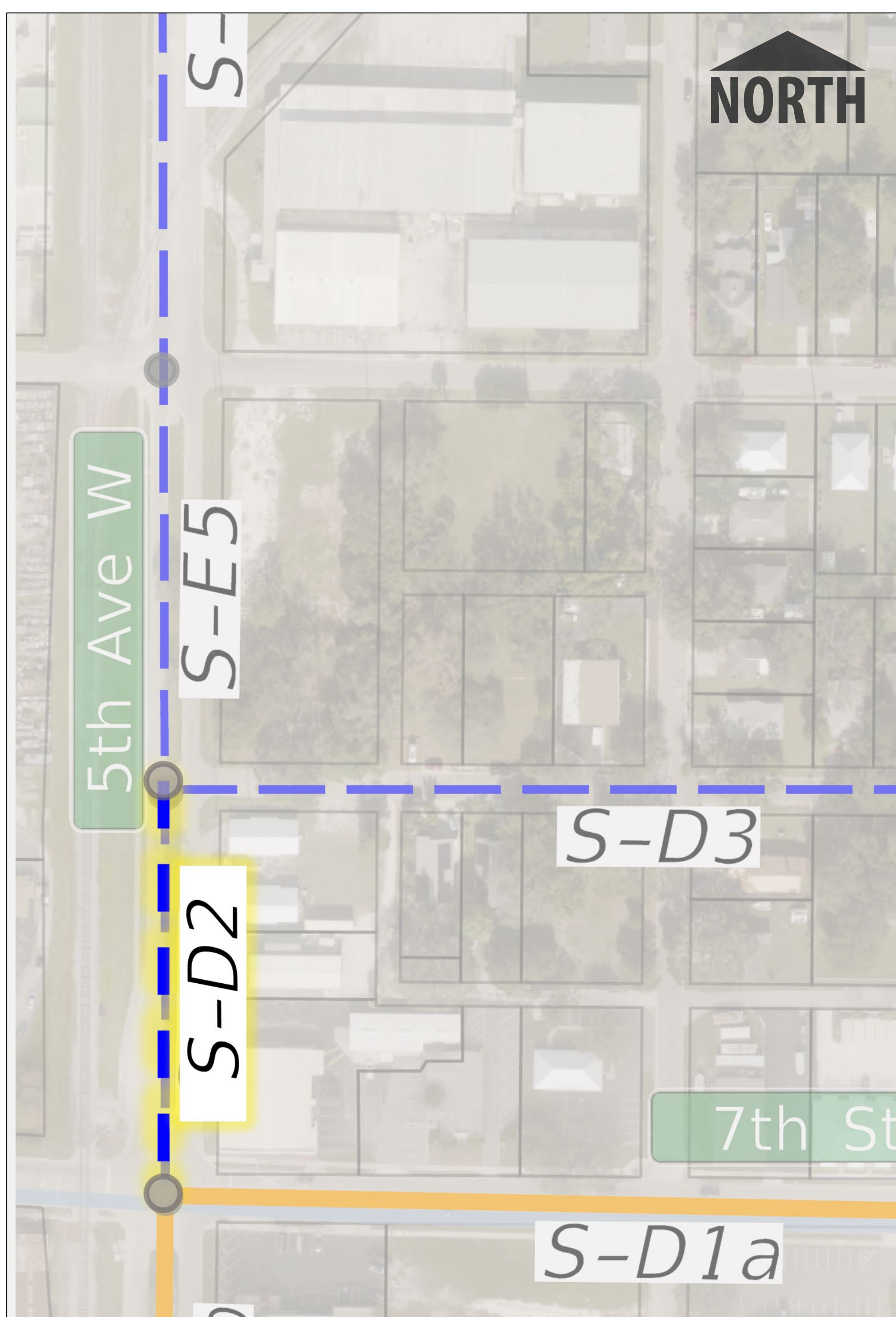
Note: Graphic is looking East or North, depending on segment





Shared Use Path

Note: Graphic is looking North



5th Ave W Segments