



Appendix C – Historical Aerial Photographs

Historical Aerial Photograph Report

Subject Property:

Old Dixie Trail PD&E
Polk County, Florida

Prepared For:

Tierra Inc
7351 Temple Terrace Hwy
Tampa, FL 33637

Prepared By:



Environmental Data Management, Inc.
2840 West Bay Drive, Suite 208
Belleair Bluffs, Florida 33770

January 5, 2023



Environmental Data Management, Inc.
2840 West Bay Drive, Suite 208
Belleair Bluffs, Florida 33770
(727) 586-1700
<http://www.edm-net.com>

January 5, 2023

Maliah Moreno
Tierra Inc
7351 Temple Terrace Hwy
Tampa, FL 33637

Subject: **Historical Aerial Photos-- EDM Project #: 26365**
Client Project# 6511-16-220E

Dear Ms Moreno:

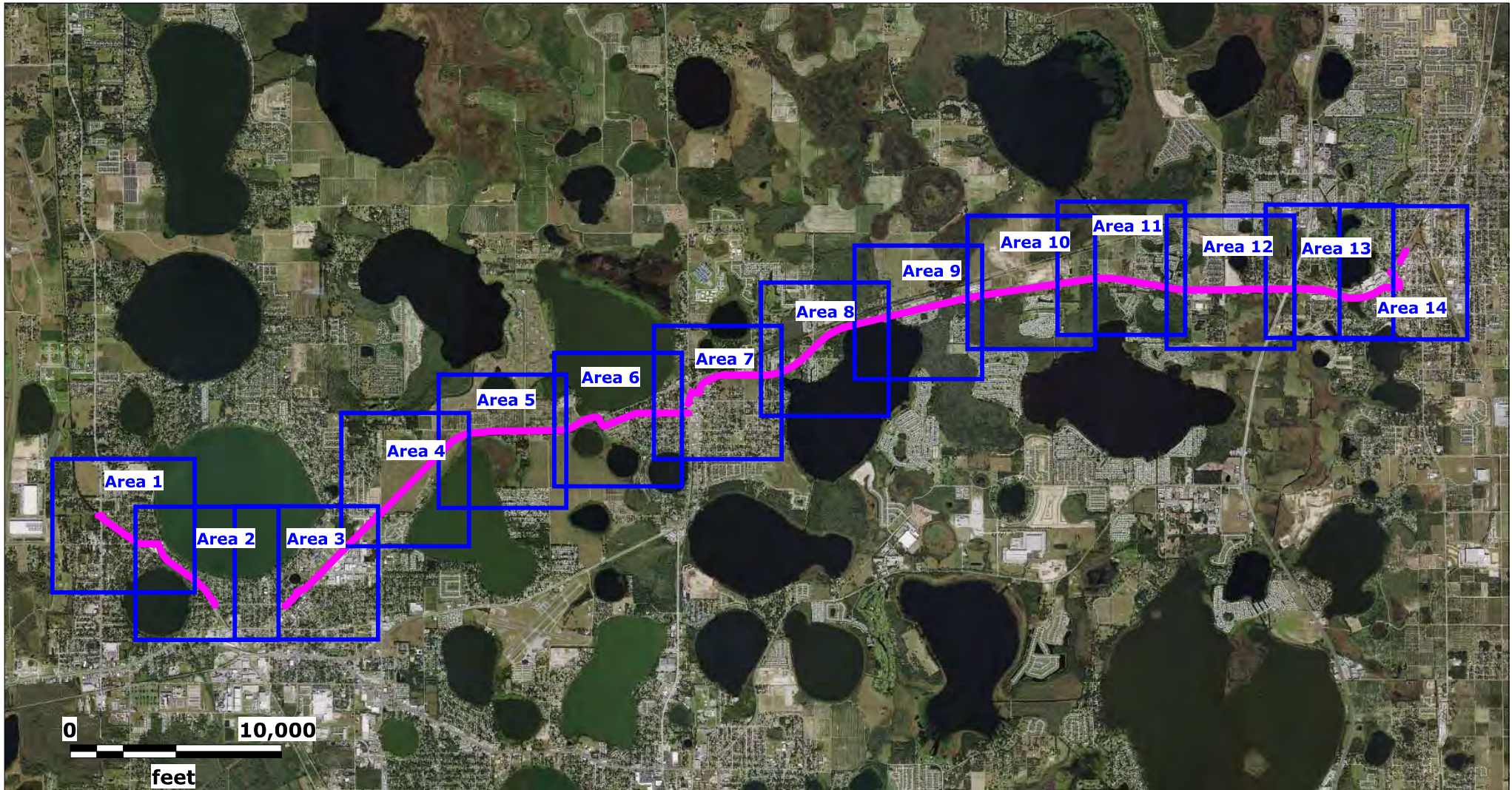
Thank you for choosing Environmental Data Management, Inc. The following report contains a series of Historical Aerial Photographic images for the following location:

Old Dixie Trail PD&E
Polk County, Florida

These images were selected to provide you with an aerial photographic record of this location at approximate ten year intervals and/or one photograph per decade, where available.

Should you have any questions regarding this report or our service, please feel free to contact us. We appreciate the opportunity to be of service to you and look forward to working with you in the future.

ENVIRONMENTAL DATA MANAGEMENT, INC.



Source: Florida Department of Transportation


Map Scale and Site Locations are Approximate

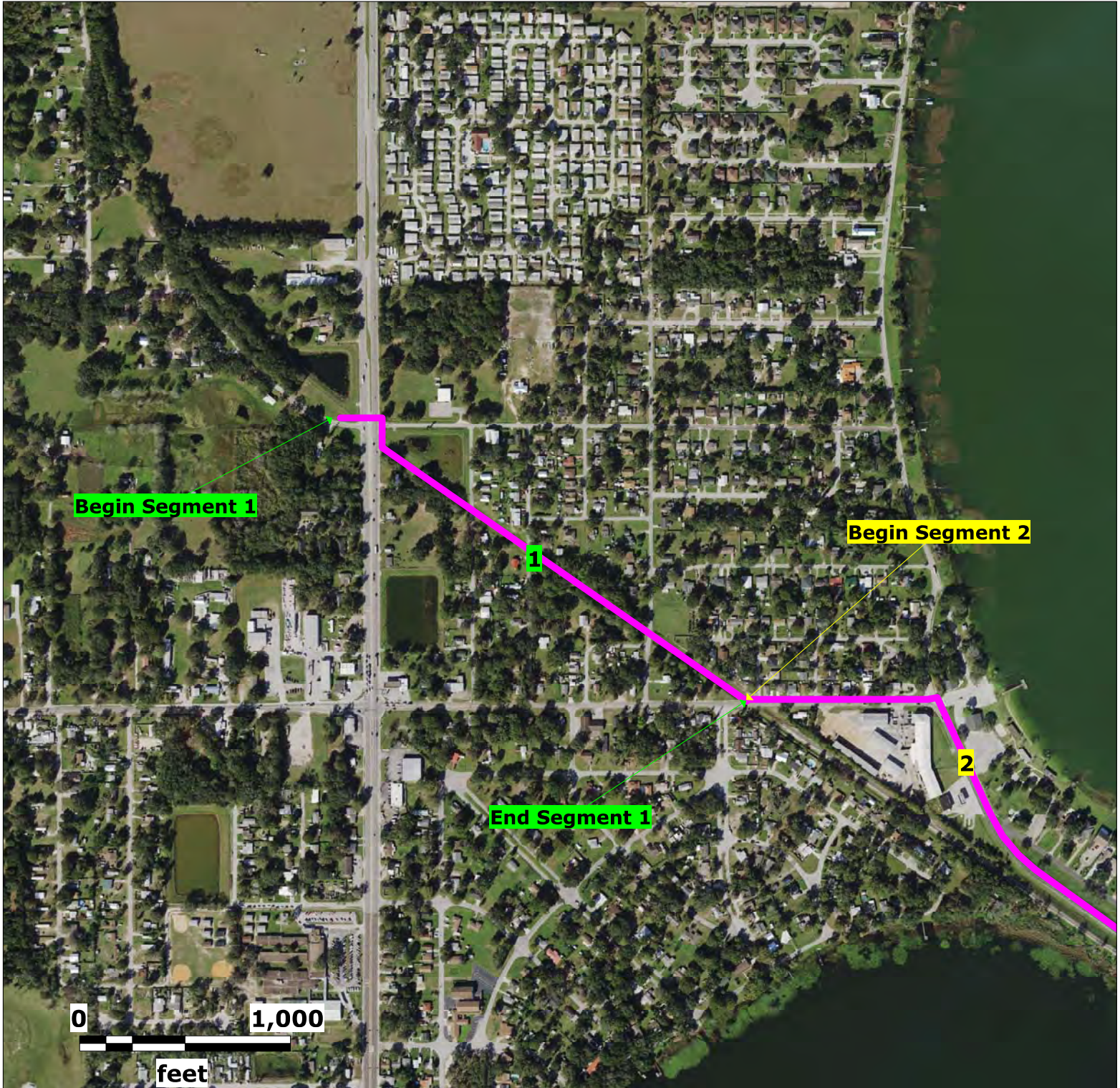
Subject Property

Old Dixie Trail PD&E
Polk County, Florida

Lat (DMS): 28 6' 3.4632"
Lon (DMS): -81 42' 35.4852"

EDM Job No: 26365
January 5, 2023

 Approximate Site Boundary



Source: Florida Department of Transportation

Map Scale and Property Boundaries are Approximate

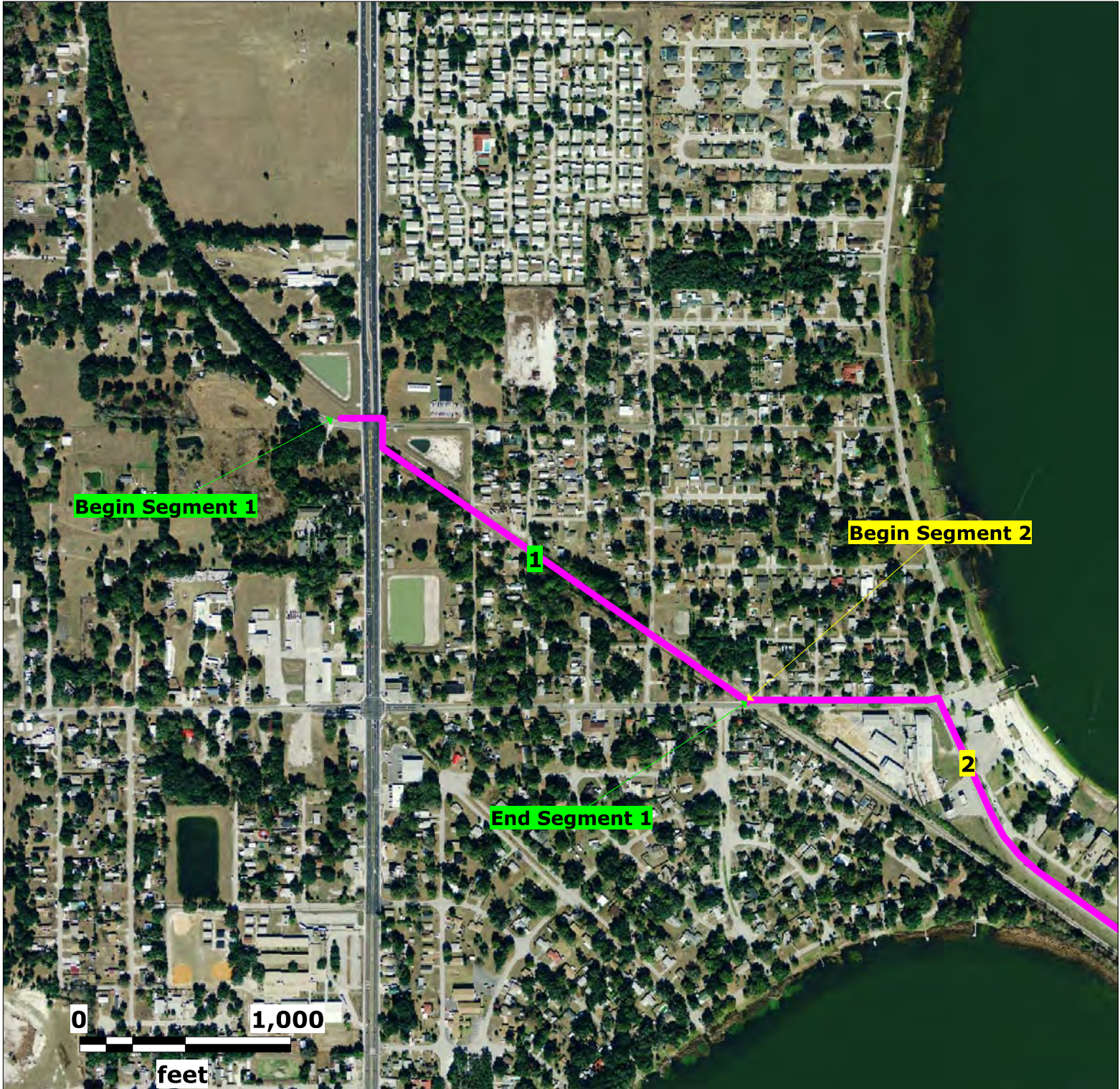
Subject Property

Old Dixie Trail PD&E
Polk County, Florida

Lat (DMS): 28 6' 3.4632"
Lon (DMS): -81 42' 35.4852"

EDM Job No: 26365
January 5, 2023

 Approximate Site Location



Source: Florida Department of Transportation

Map Scale and Property Boundaries are Approximate

Subject Property

Old Dixie Trail PD&E
Polk County, Florida

Lat (DMS): 28 6' 3.4632"
Lon (DMS): -81 42' 35.4852"

EDM Job No: 26365
January 5, 2023

 Approximate Site Location



Source: Florida Department of Transportation

Map Scale and Property Boundaries are Approximate

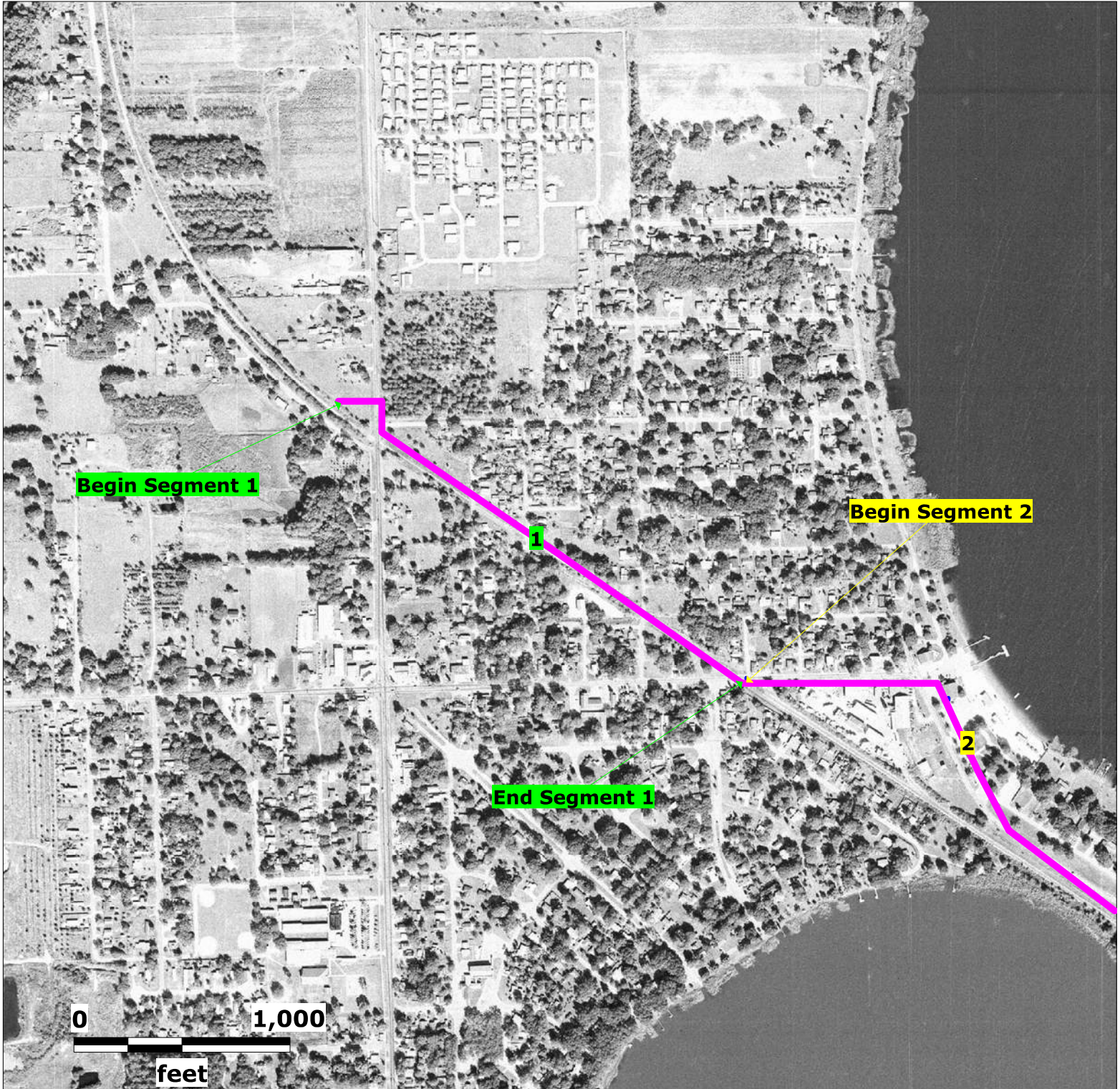
Subject Property

Old Dixie Trail PD&E
Polk County, Florida

Lat (DMS): 28 6' 3.4632"
Lon (DMS): -81 42' 35.4852"

EDM Job No: 26365
January 5, 2023

 Approximate Site Location



Source: Florida Department of Transportation

Map Scale and Property Boundaries are Approximate

Subject Property

Old Dixie Trail PD&E
Polk County, Florida

Lat (DMS): 28 6' 3.4632"
Lon (DMS): -81 42' 35.4852"

EDM Job No: 26365
January 5, 2023

 Approximate Site Location



Source: Florida Department of Transportation

Map Scale and Property Boundaries are Approximate

Subject Property

Old Dixie Trail PD&E
Polk County, Florida

Lat (DMS): 28 6' 3.4632"
Lon (DMS): -81 42' 35.4852"

EDM Job No: 26365
January 5, 2023

 Approximate Site Location



Source: Florida Department of Transportation

Map Scale and Property Boundaries are Approximate

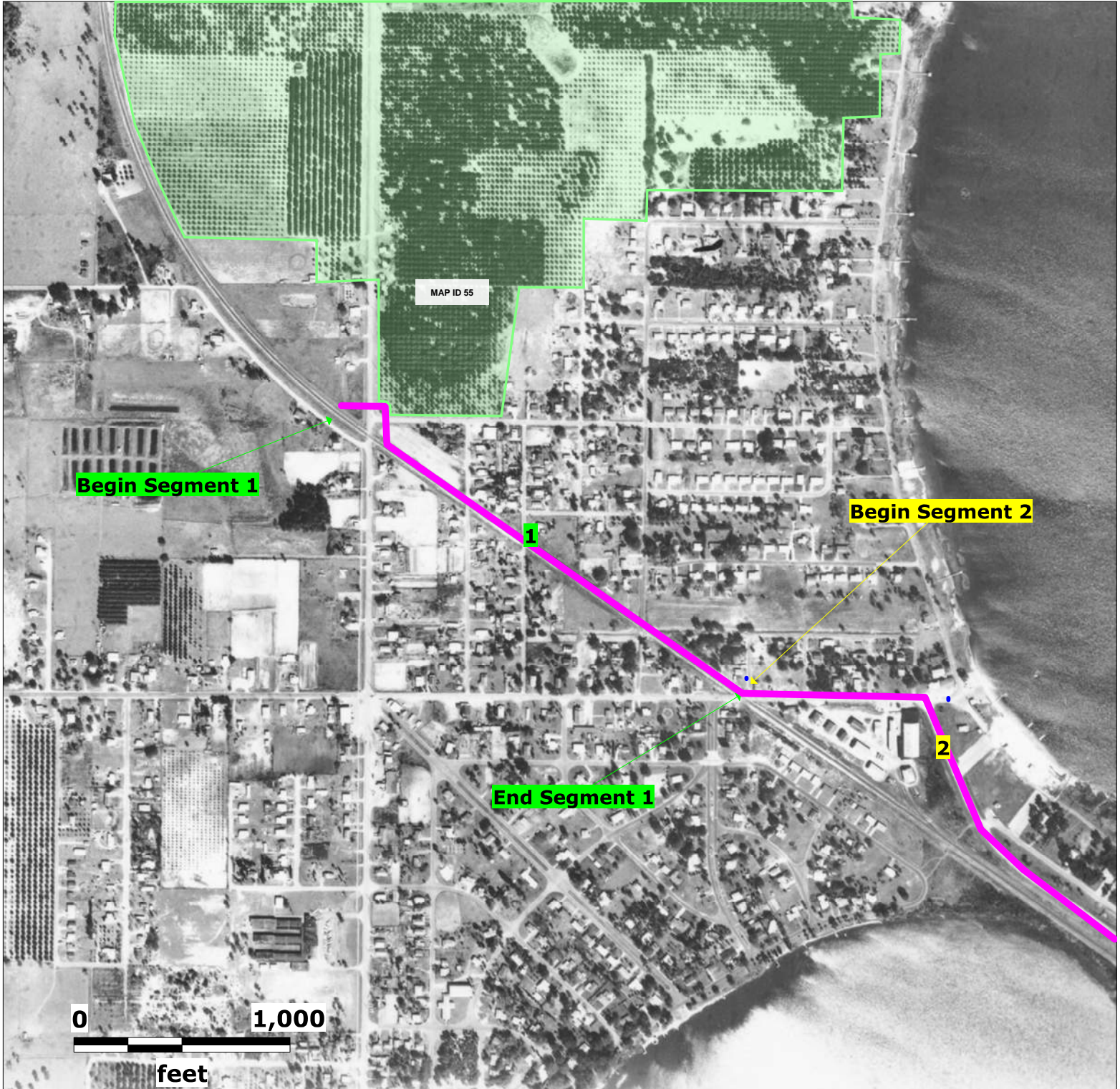
Subject Property

Old Dixie Trail PD&E
Polk County, Florida

Lat (DMS): 28 6' 3.4632"
Lon (DMS): -81 42' 35.4852"

EDM Job No: 26365
January 5, 2023

 Approximate Site Location



Source: University of Florida

Map Scale and Property Boundaries are Approximate

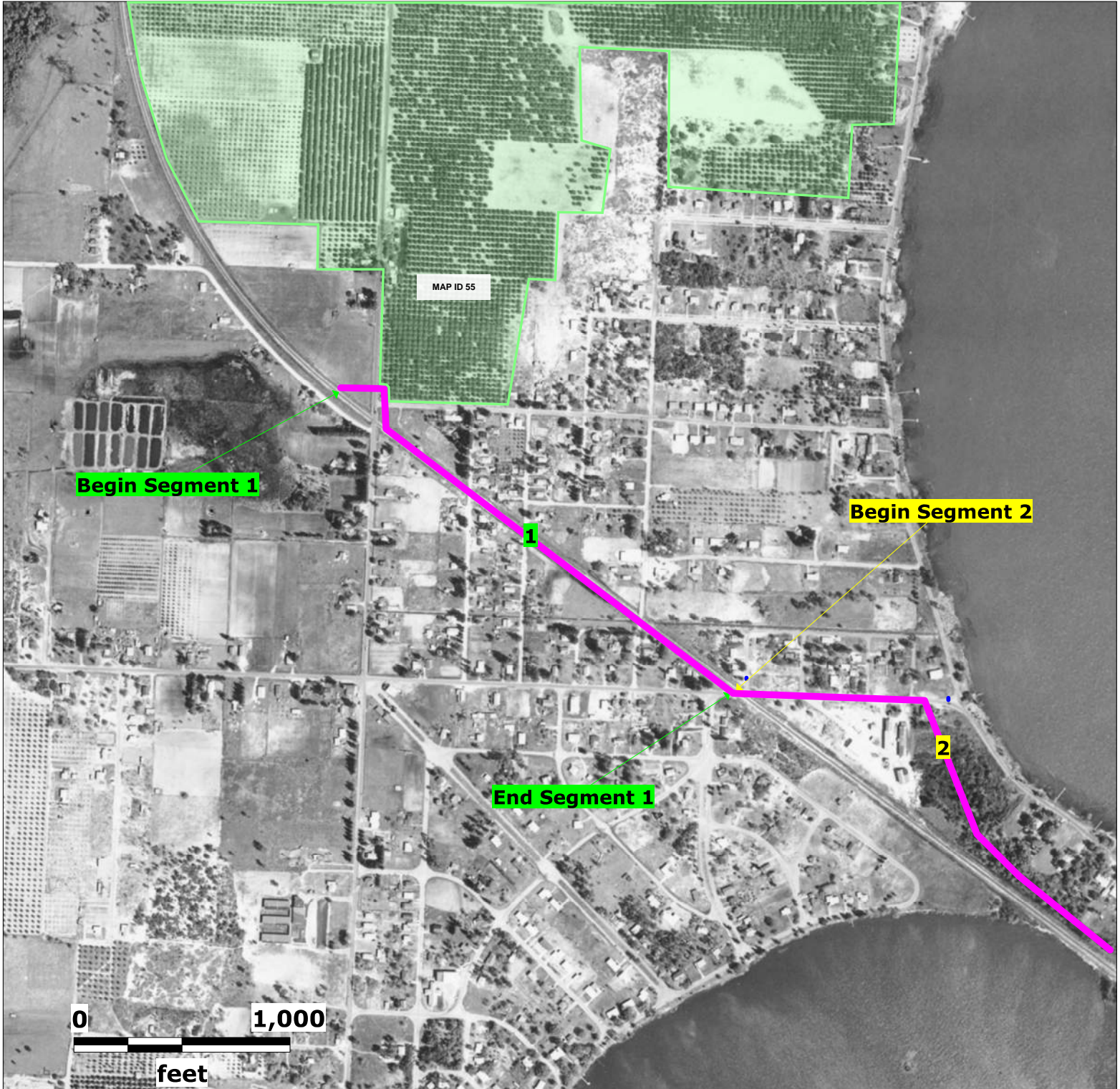
Subject Property

Old Dixie Trail PD&E
Polk County, Florida

Lat (DMS): 28 6' 3.4632"
Lon (DMS): -81 42' 35.4852"

EDM Job No: 26365
January 5, 2023

 Approximate Site Location



Source: University of Florida

Map Scale and Property Boundaries are Approximate

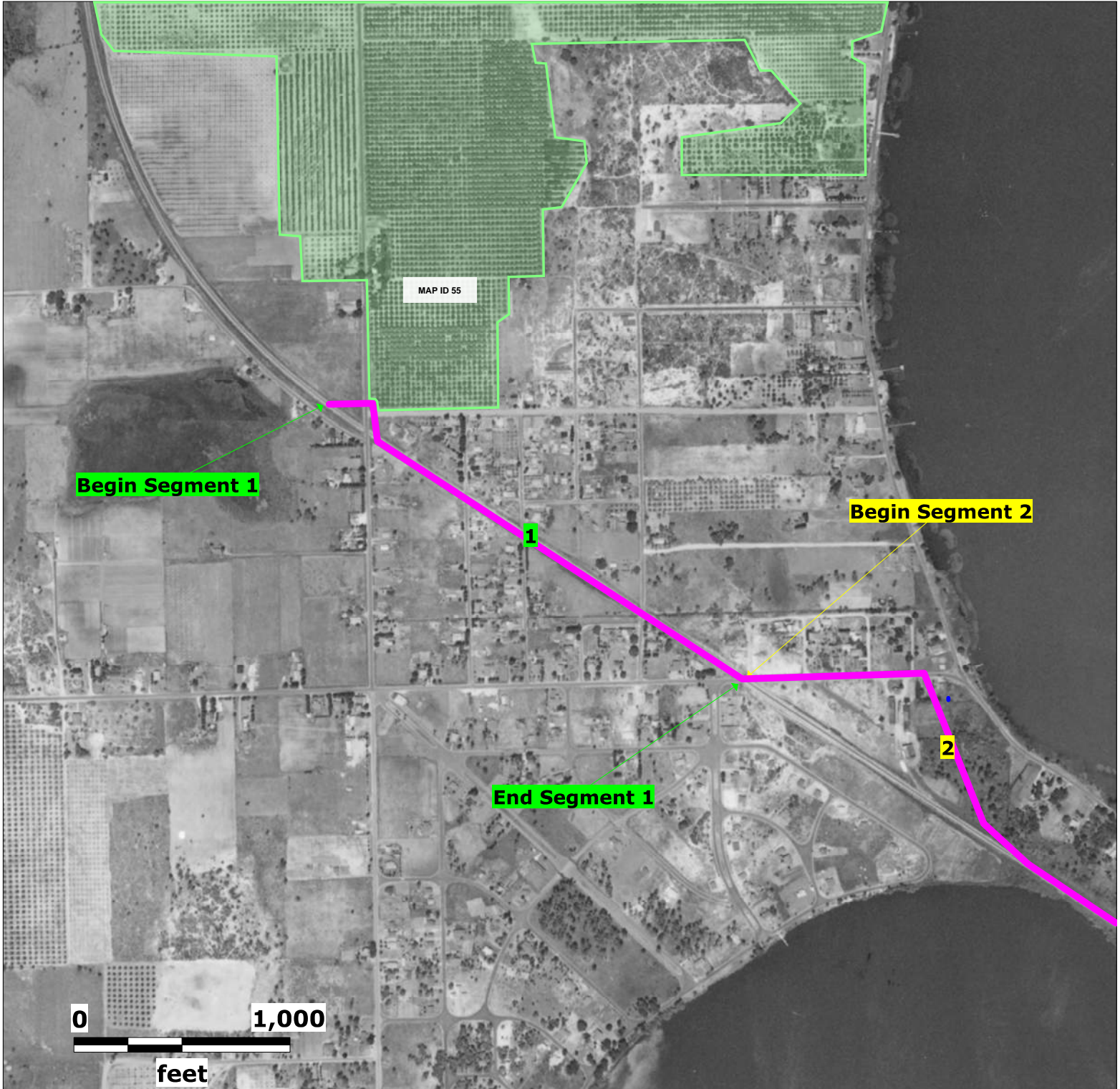
Subject Property

Old Dixie Trail PD&E
Polk County, Florida

Lat (DMS): 28 6' 3.4632"
Lon (DMS): -81 42' 35.4852"

EDM Job No: 26365
January 5, 2023

 Approximate Site Location



Source: University of Florida

Map Scale and Property Boundaries are Approximate

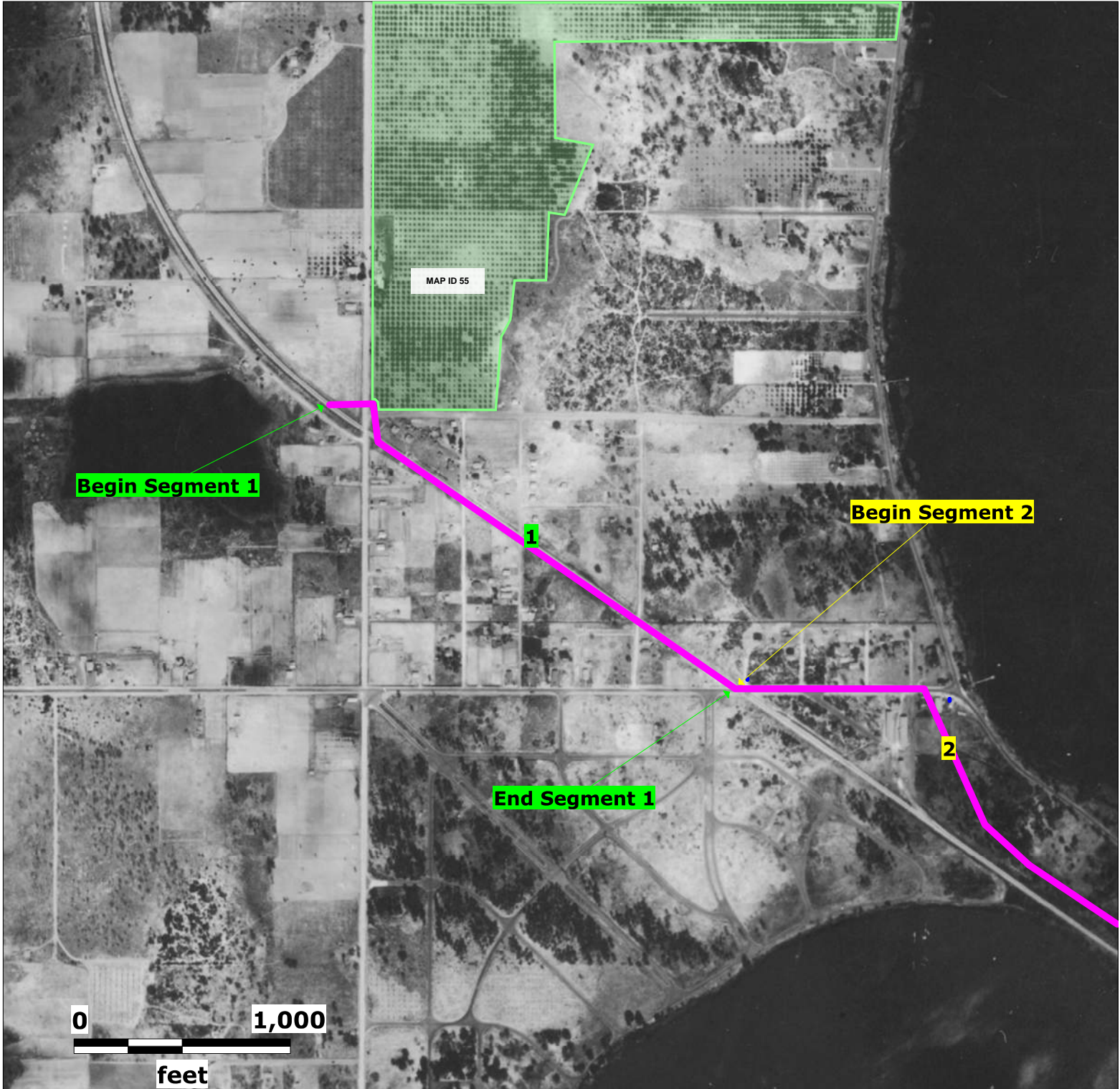
Subject Property

Old Dixie Trail PD&E
Polk County, Florida

Lat (DMS): 28 6' 3.4632"
Lon (DMS): -81 42' 35.4852"

EDM Job No: 26365
January 5, 2023

 Approximate Site Location



Source: University of Florida

Map Scale and Property Boundaries are Approximate

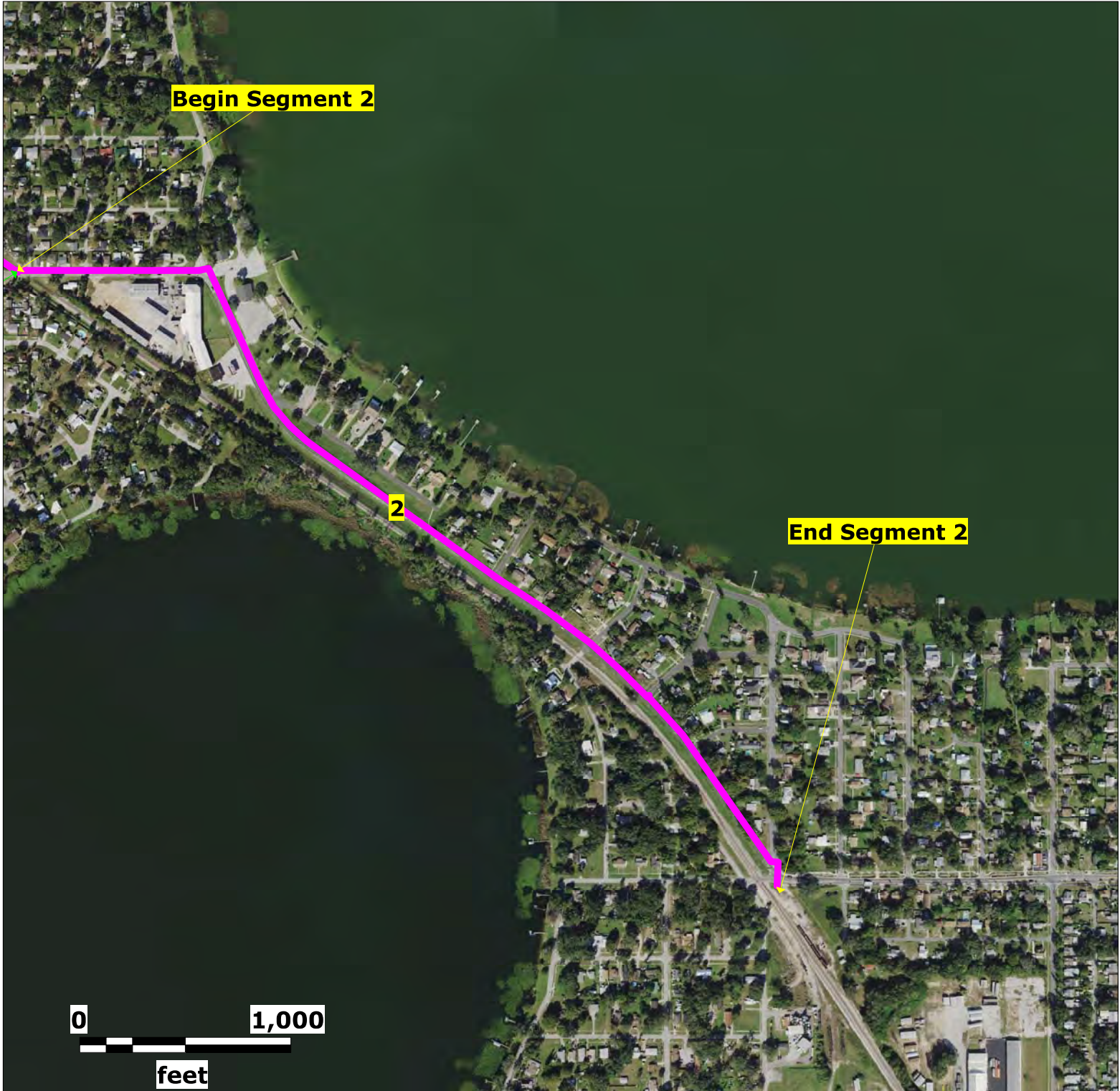
Subject Property

Old Dixie Trail PD&E
Polk County, Florida

Lat (DMS): 28 6' 3.4632"
Lon (DMS): -81 42' 35.4852"

EDM Job No: 26365
January 5, 2023

 Approximate Site Location



Source: Florida Department of Transportation

Map Scale and Property Boundaries are Approximate

Subject Property

Old Dixie Trail PD&E
Polk County, Florida

Lat (DMS): 28 6' 3.4632"
Lon (DMS): -81 42' 35.4852"

EDM Job No: 26365
January 5, 2023

 Approximate Site Location



Source: Florida Department of Transportation

Map Scale and Property Boundaries are Approximate

Subject Property

Old Dixie Trail PD&E
Polk County, Florida

Lat (DMS): 28 6' 3.4632"
Lon (DMS): -81 42' 35.4852"

EDM Job No: 26365
January 5, 2023

 Approximate Site Location



Source: Florida Department of Transportation

Map Scale and Property Boundaries are Approximate

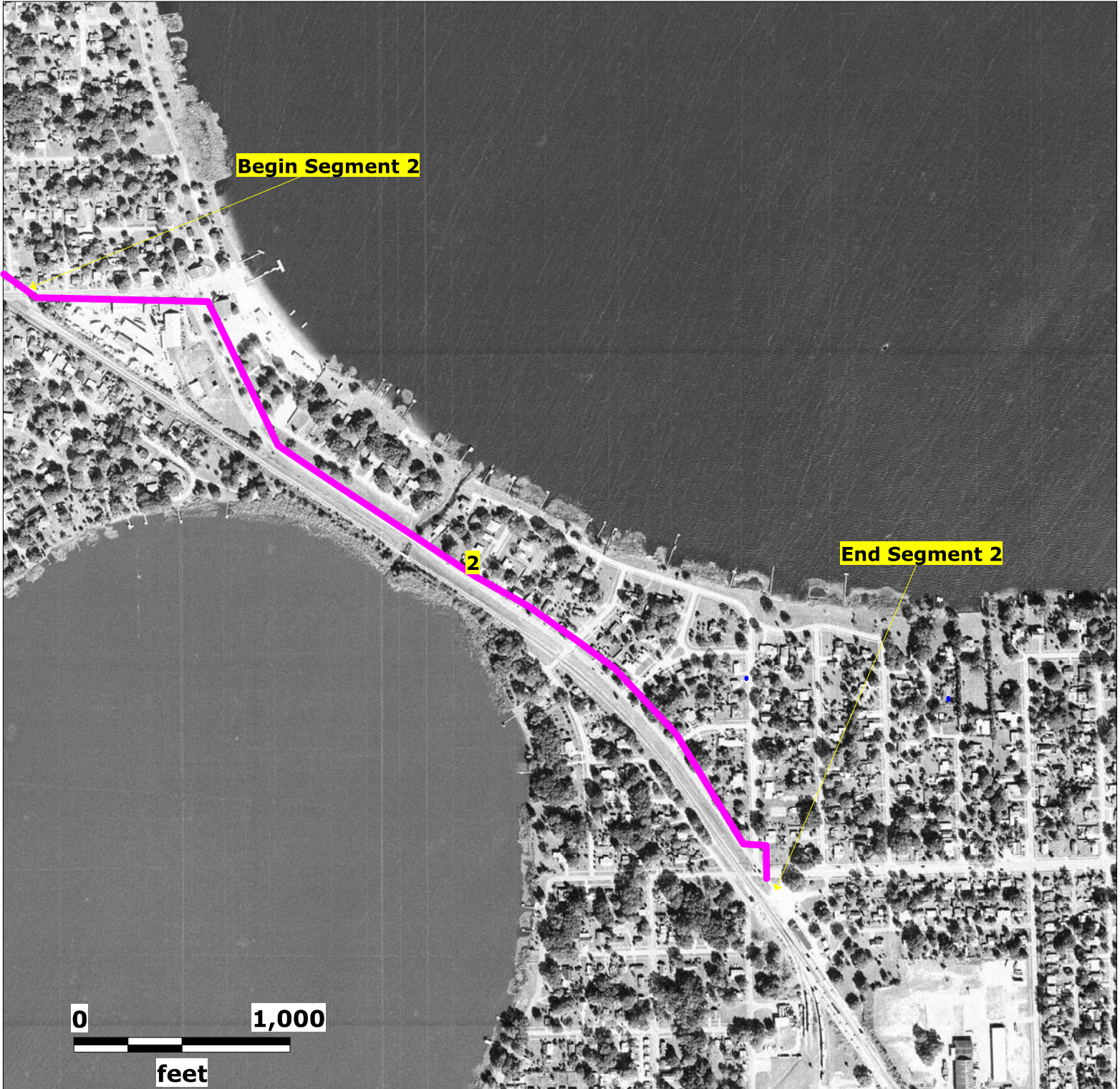
Subject Property

Old Dixie Trail PD&E
Polk County, Florida

Lat (DMS): 28 6' 3.4632"
Lon (DMS): -81 42' 35.4852"

EDM Job No: 26365
January 5, 2023

 Approximate Site Location



Source: Florida Department of Transportation

Map Scale and Property Boundaries are Approximate

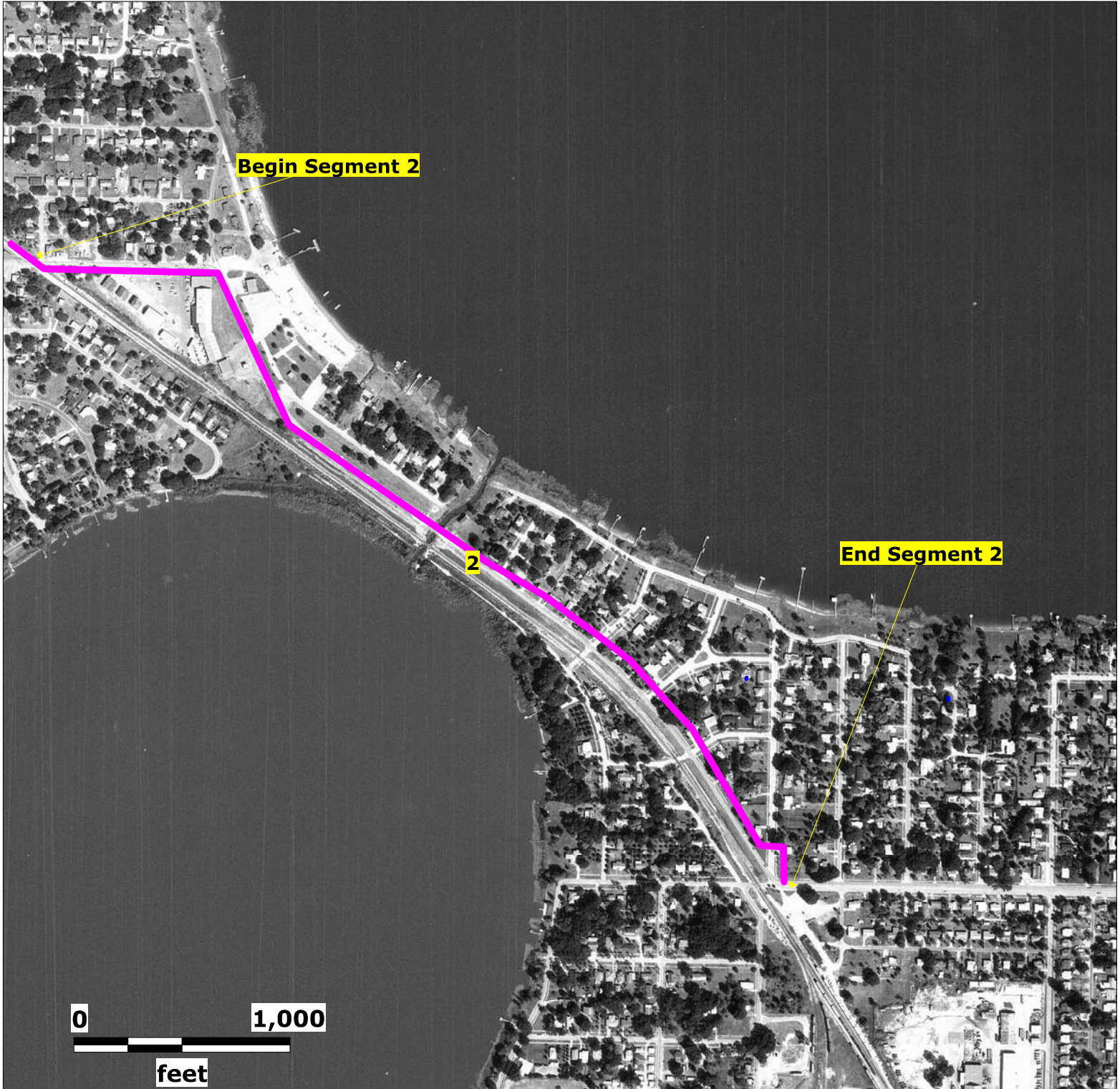
Subject Property

Old Dixie Trail PD&E
Polk County, Florida

Lat (DMS): 28 6' 3.4632"
Lon (DMS): -81 42' 35.4852"

EDM Job No: 26365
January 5, 2023

 Approximate Site Location



Source: Florida Department of Transportation

Map Scale and Property Boundaries are Approximate

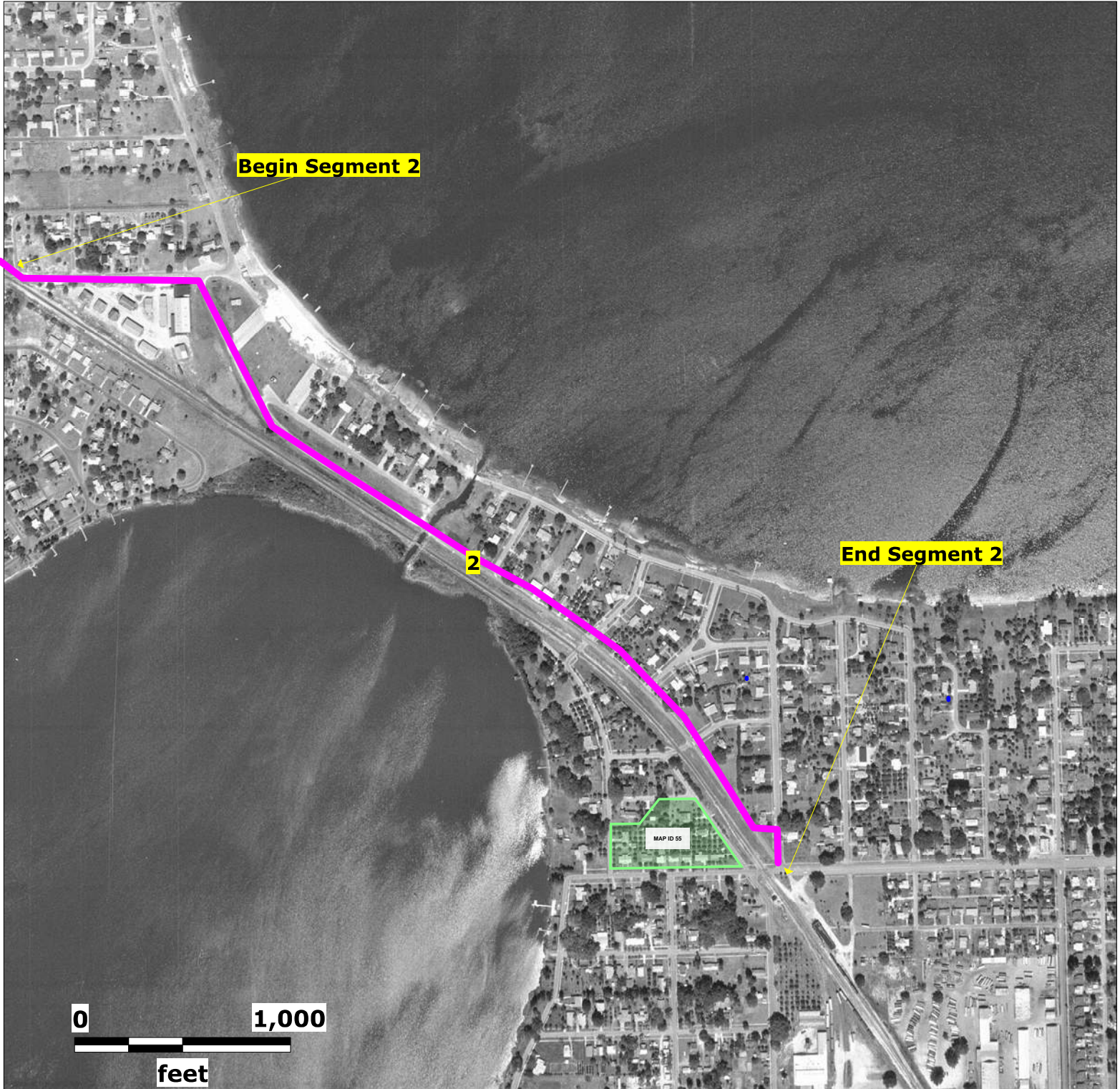
Subject Property

Old Dixie Trail PD&E
Polk County, Florida

Lat (DMS): 28 6' 3.4632"
Lon (DMS): -81 42' 35.4852"

EDM Job No: 26365
January 5, 2023

 Approximate Site Location



Source: Florida Department of Transportation

Map Scale and Property Boundaries are Approximate

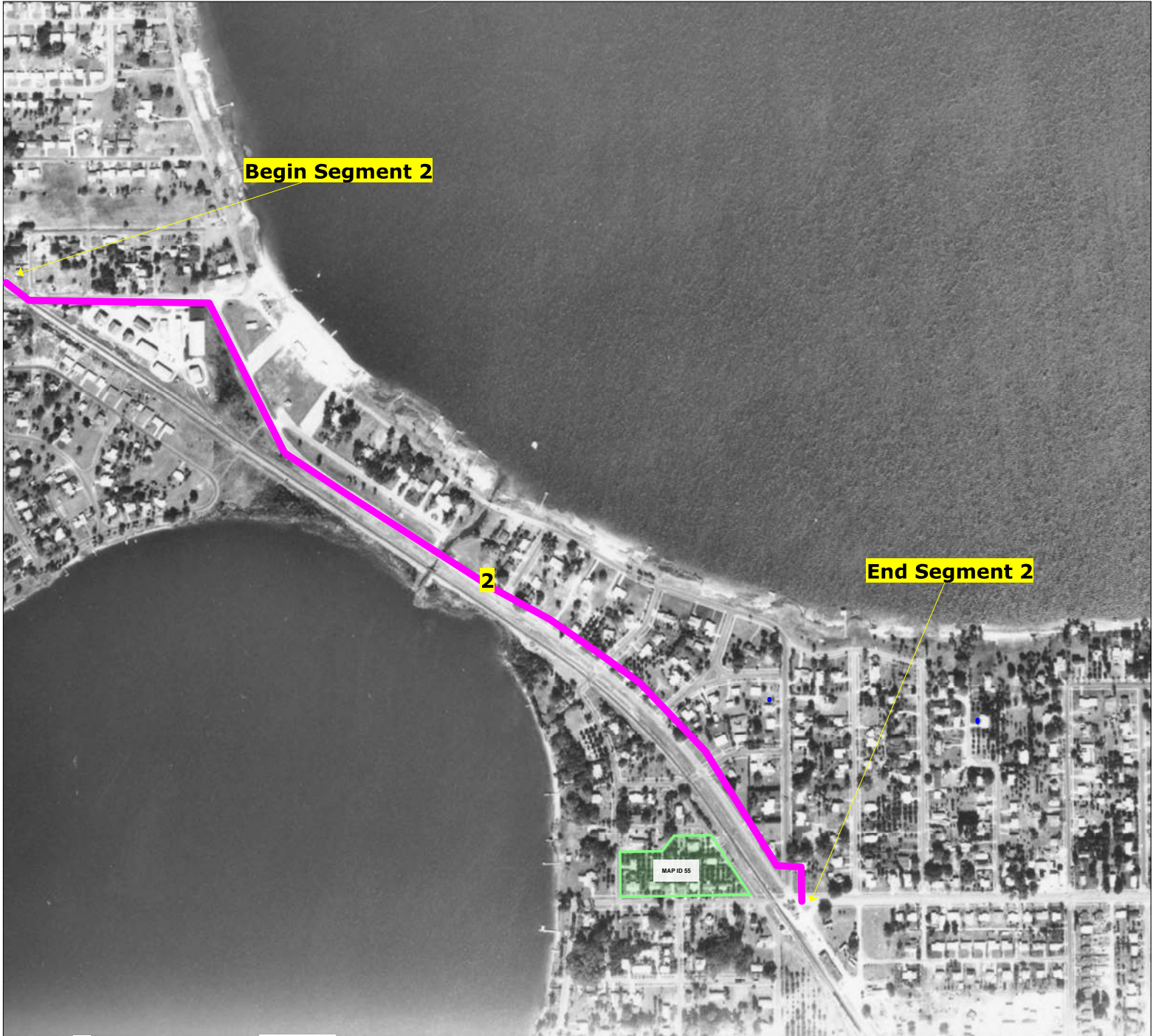
Subject Property

Old Dixie Trail PD&E
Polk County, Florida

Lat (DMS): 28 6' 3.4632"
Lon (DMS): -81 42' 35.4852"

EDM Job No: 26365
January 5, 2023

 Approximate Site Location



Source: University of Florida


Map Scale and Property Boundaries are Approximate

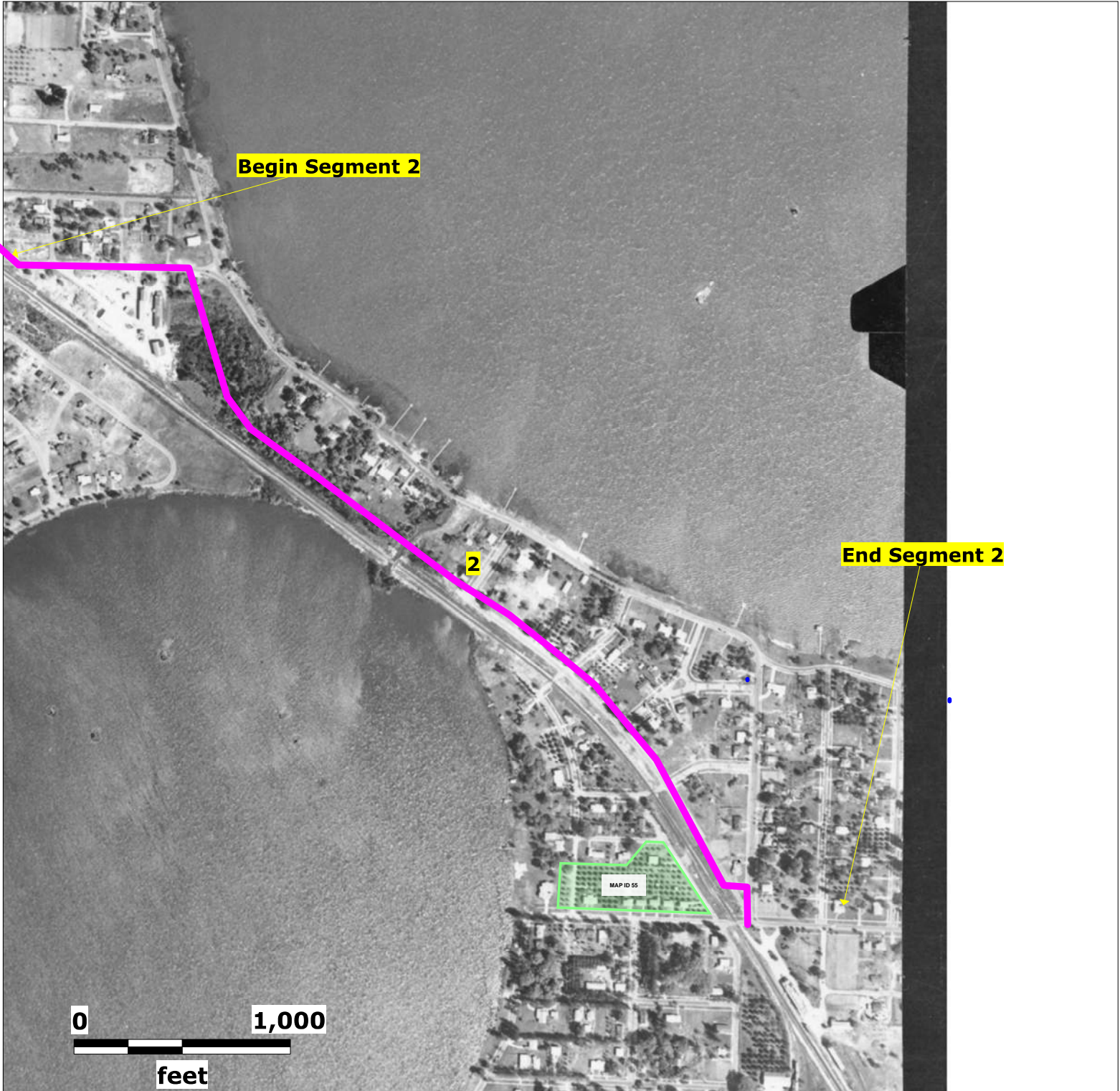
Subject Property

Old Dixie Trail PD&E
Polk County, Florida

Lat (DMS): 28 6' 3.4632"
Lon (DMS): -81 42' 35.4852"

EDM Job No: 26365
January 5, 2023

 Approximate Site Location



Source: University of Florida

Map Scale and Property Boundaries are Approximate

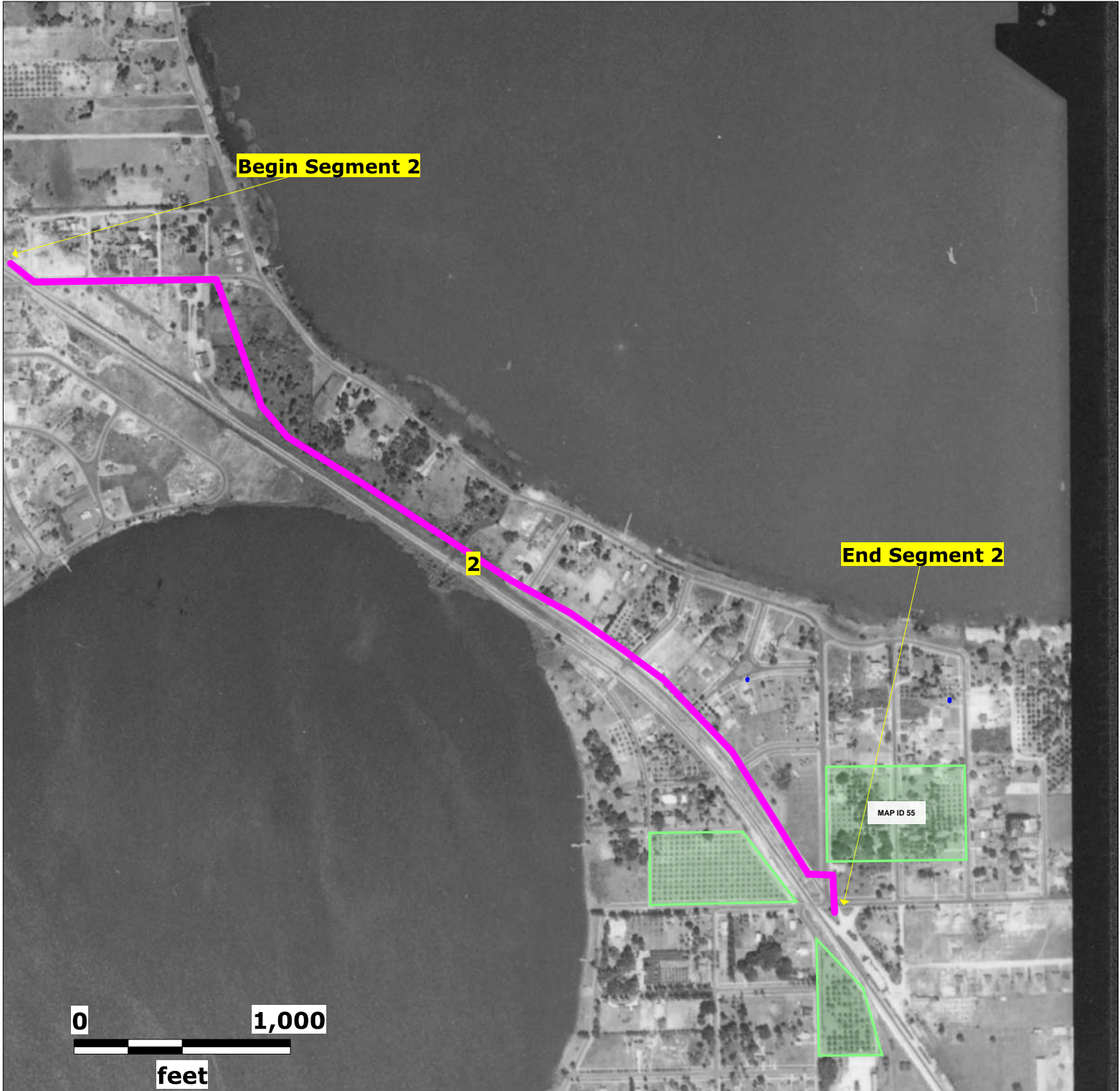
Subject Property

Old Dixie Trail PD&E
Polk County, Florida

Lat (DMS): 28 6' 3.4632"
Lon (DMS): -81 42' 35.4852"

EDM Job No: 26365
January 5, 2023

— Approximate Site Location



Source: University of Florida

Map Scale and Property Boundaries are Approximate

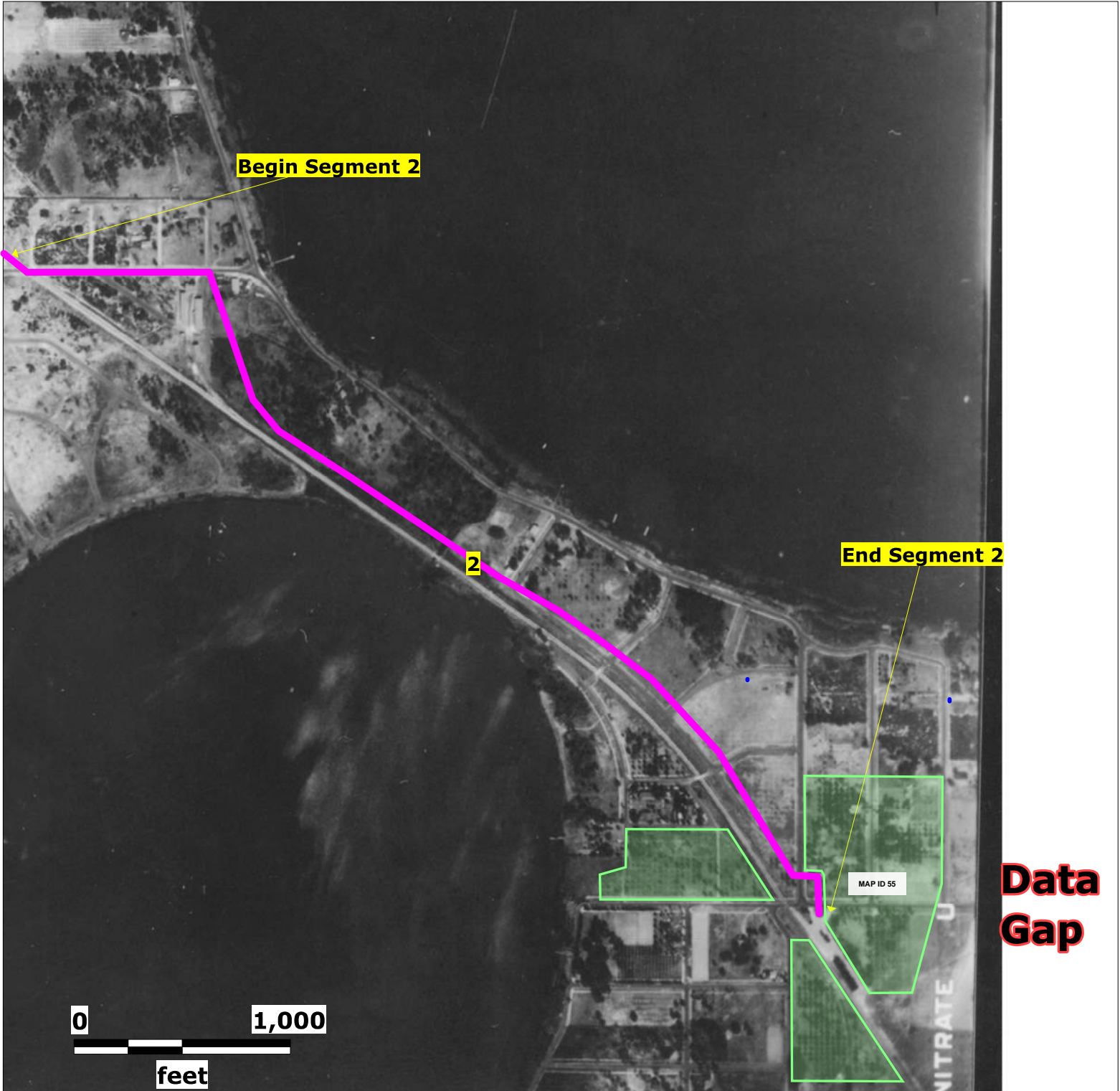
Subject Property

Old Dixie Trail PD&E
Polk County, Florida

Lat (DMS): 28 6' 3.4632"
Lon (DMS): -81 42' 35.4852"

EDM Job No: 26365
January 5, 2023

 Approximate Site Location



Source: University of Florida

Map Scale and Property Boundaries are Approximate

Subject Property

Old Dixie Trail PD&E
Polk County, Florida

Lat (DMS): 28 6' 3.4632"
Lon (DMS): -81 42' 35.4852"

EDM Job No: 26365
January 5, 2023

 Approximate Site Location



Source: Florida Department of Transportation

Map Scale and Property Boundaries are Approximate

Subject Property

Old Dixie Trail PD&E
Polk County, Florida

Lat (DMS): 28 6' 3.4632"
Lon (DMS): -81 42' 35.4852"

EDM Job No: 26365
January 5, 2023

 Approximate Site Location



Source: Florida Department of Transportation

Map Scale and Property Boundaries are Approximate

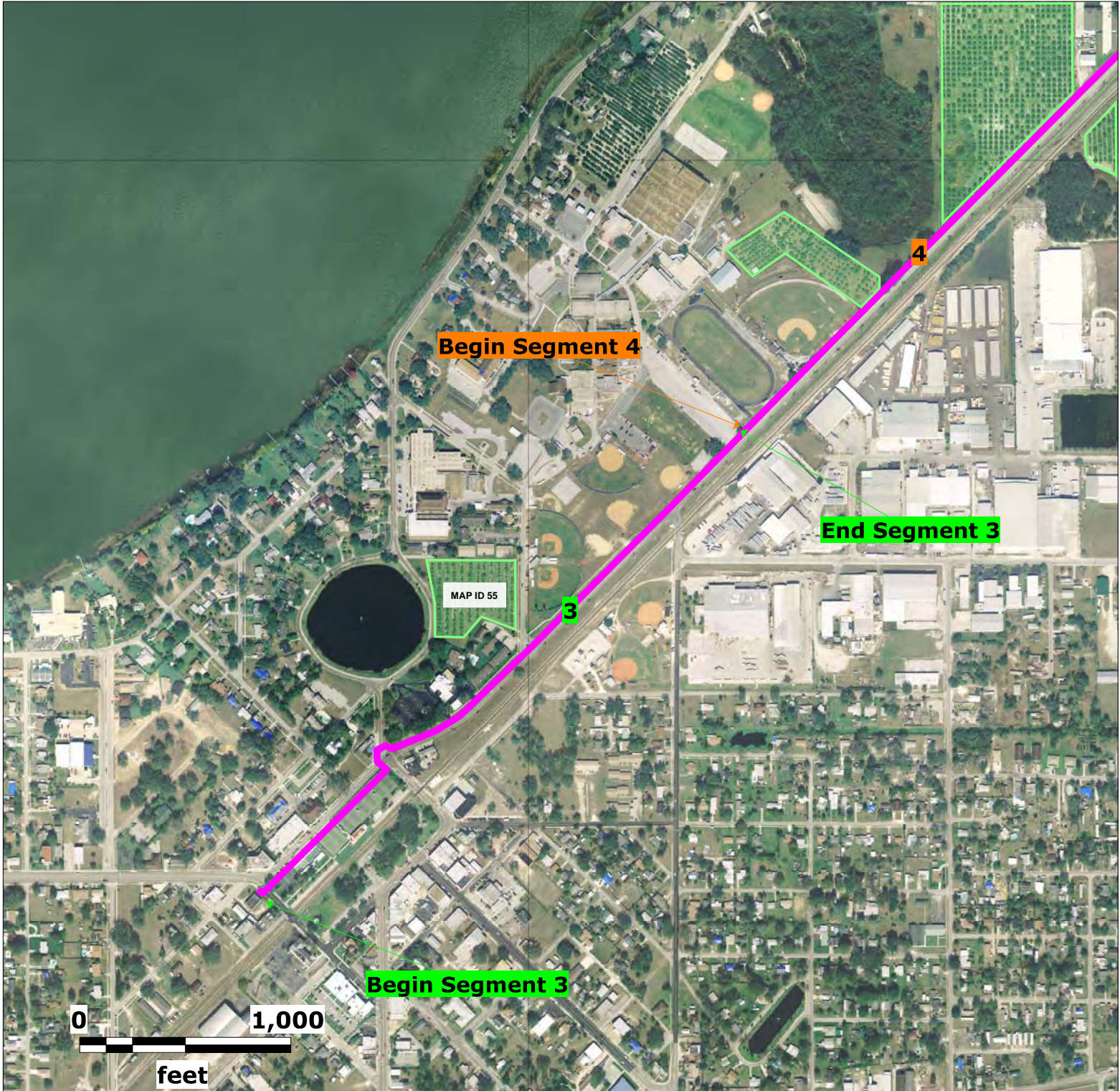
Subject Property

Old Dixie Trail PD&E
Polk County, Florida

Lat (DMS): 28 6' 3.4632"
Lon (DMS): -81 42' 35.4852"

EDM Job No: 26365
January 5, 2023

 Approximate Site Location



Source: Florida Department of Transportation

Map Scale and Property Boundaries are Approximate

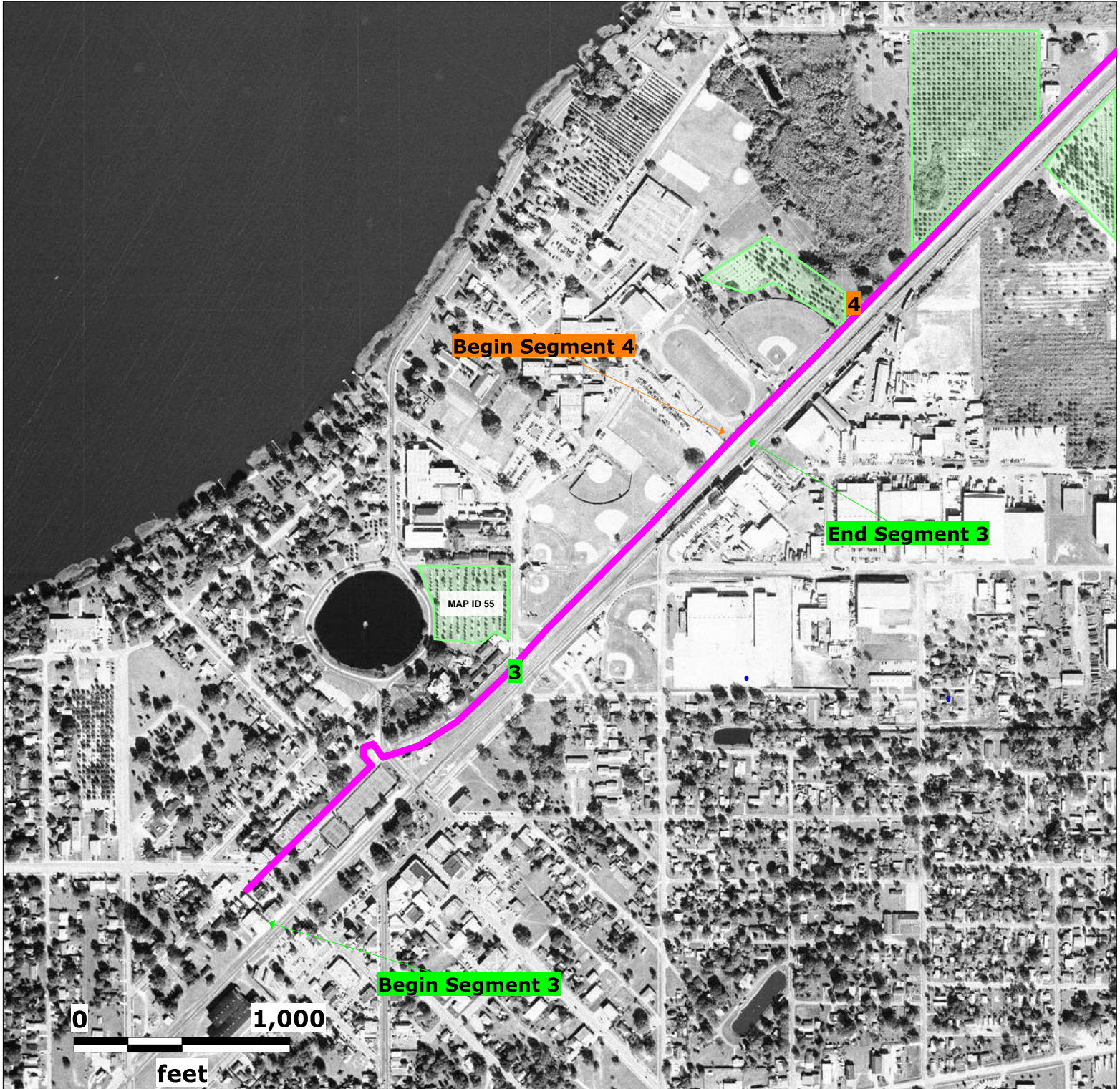
Subject Property

Old Dixie Trail PD&E
Polk County, Florida

Lat (DMS): 28 6' 3.4632"
Lon (DMS): -81 42' 35.4852"

EDM Job No: 26365
January 5, 2023

 Approximate Site Location



Source: Florida Department of Transportation

Map Scale and Property Boundaries are Approximate

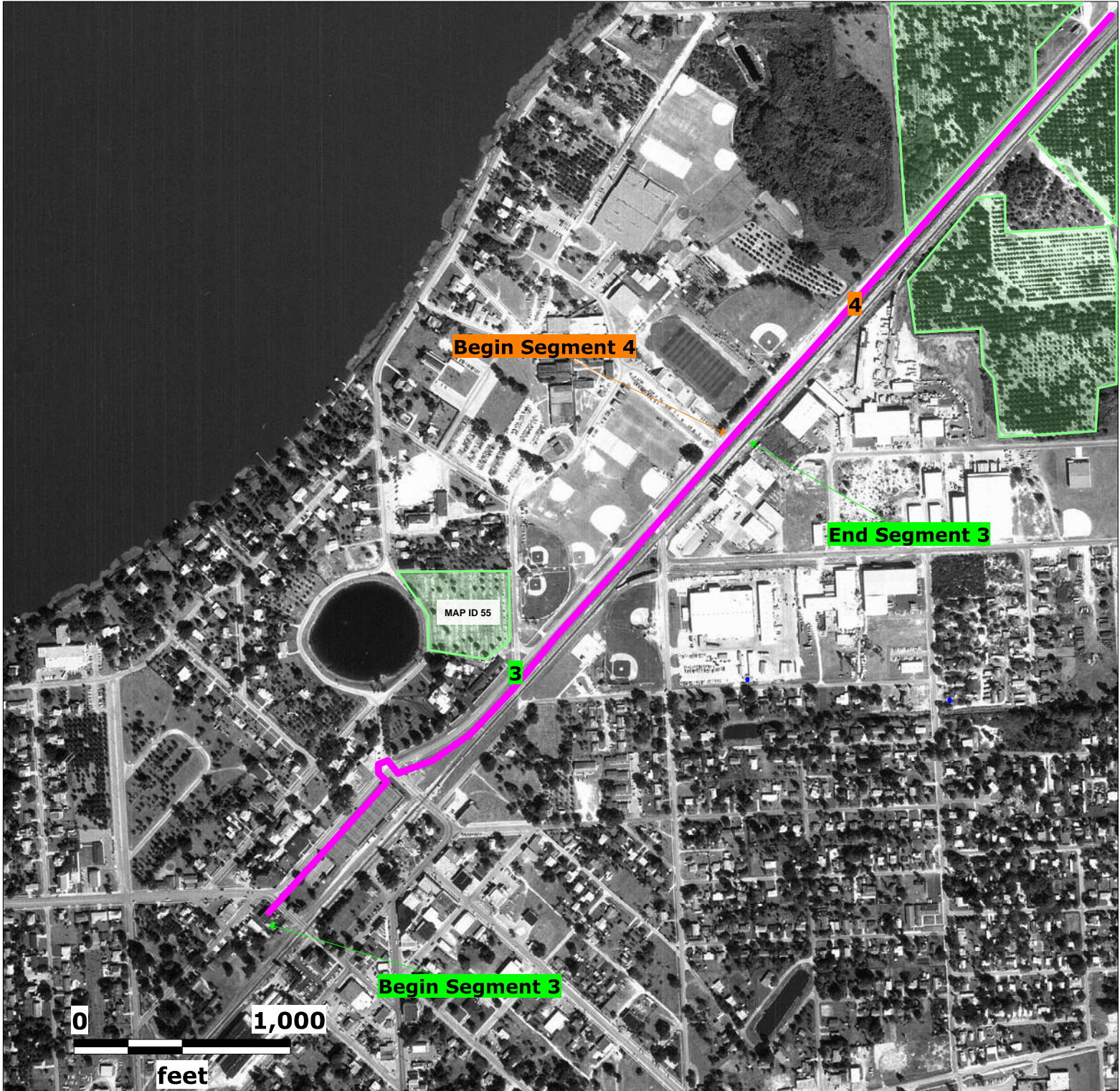
Subject Property

Old Dixie Trail PD&E
Polk County, Florida

Lat (DMS): 28 6' 3.4632"
Lon (DMS): -81 42' 35.4852"

EDM Job No: 26365
January 5, 2023

 Approximate Site Location



Source: Florida Department of Transportation

Map Scale and Property Boundaries are Approximate

Subject Property

Old Dixie Trail PD&E
Polk County, Florida

Lat (DMS): 28 6' 3.4632"
Lon (DMS): -81 42' 35.4852"

EDM Job No: 26365
January 5, 2023

Approximate Site Location



Source: Florida Department of Transportation

Map Scale and Property Boundaries are Approximate

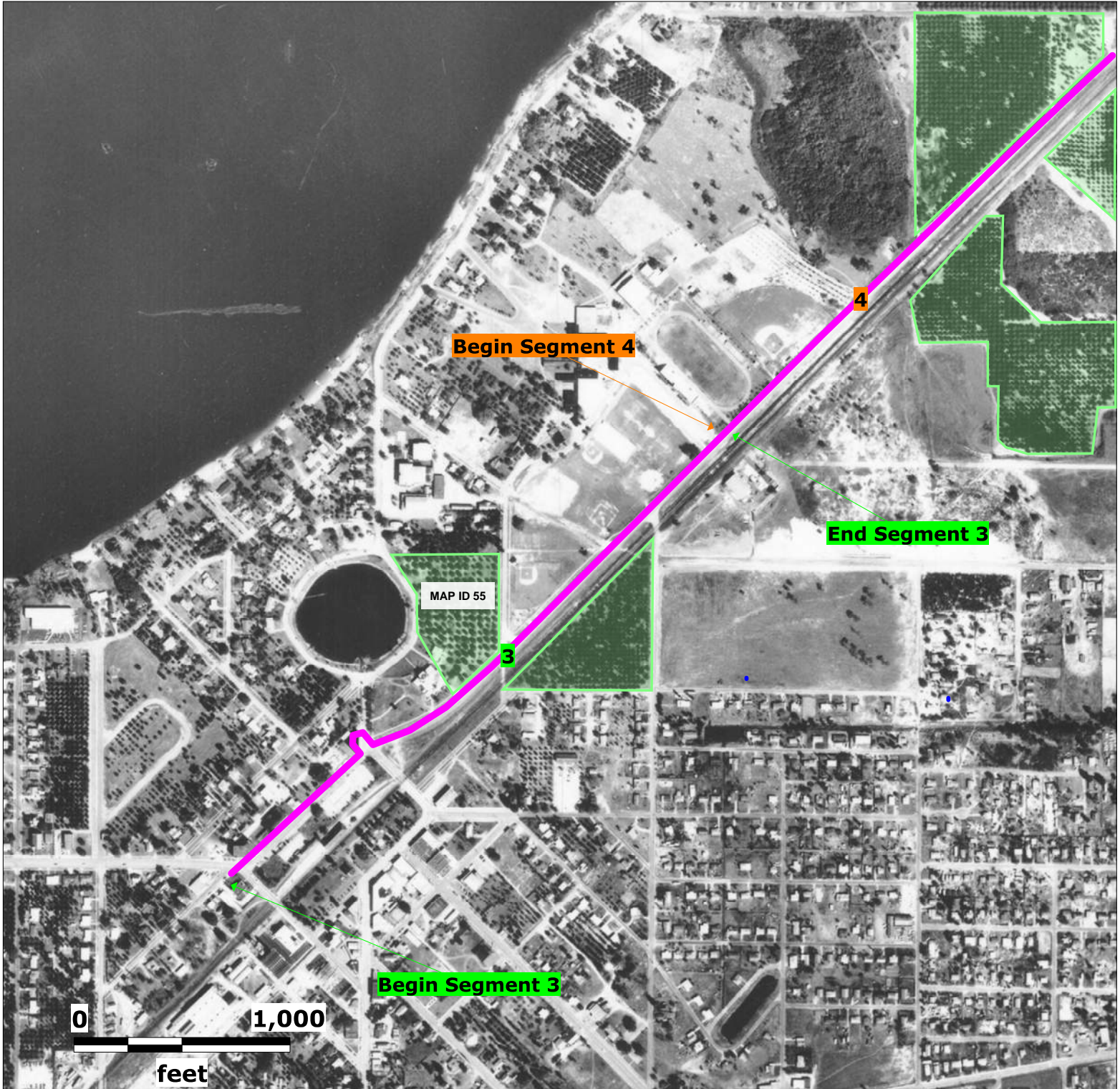
Subject Property

Old Dixie Trail PD&E
Polk County, Florida

Lat (DMS): 28 6' 3.4632"
Lon (DMS): -81 42' 35.4852"

EDM Job No: 26365
January 5, 2023

 Approximate Site Location



Source: University of Florida

Map Scale and Property Boundaries are Approximate

Subject Property

Old Dixie Trail PD&E
Polk County, Florida

Lat (DMS): 28 6' 3.4632"
Lon (DMS): -81 42' 35.4852"

EDM Job No: 26365
January 5, 2023

 Approximate Site Location



Source: USGS Single Frame Collection

Map Scale and Property Boundaries are Approximate

Subject Property

Old Dixie Trail PD&E
Polk County, Florida

Lat (DMS): 28 6' 3.4632"
Lon (DMS): -81 42' 35.4852"

EDM Job No: 26365
January 5, 2023

 Approximate Site Location



Source: USGS Single Frame Collection

Map Scale and Property Boundaries are Approximate

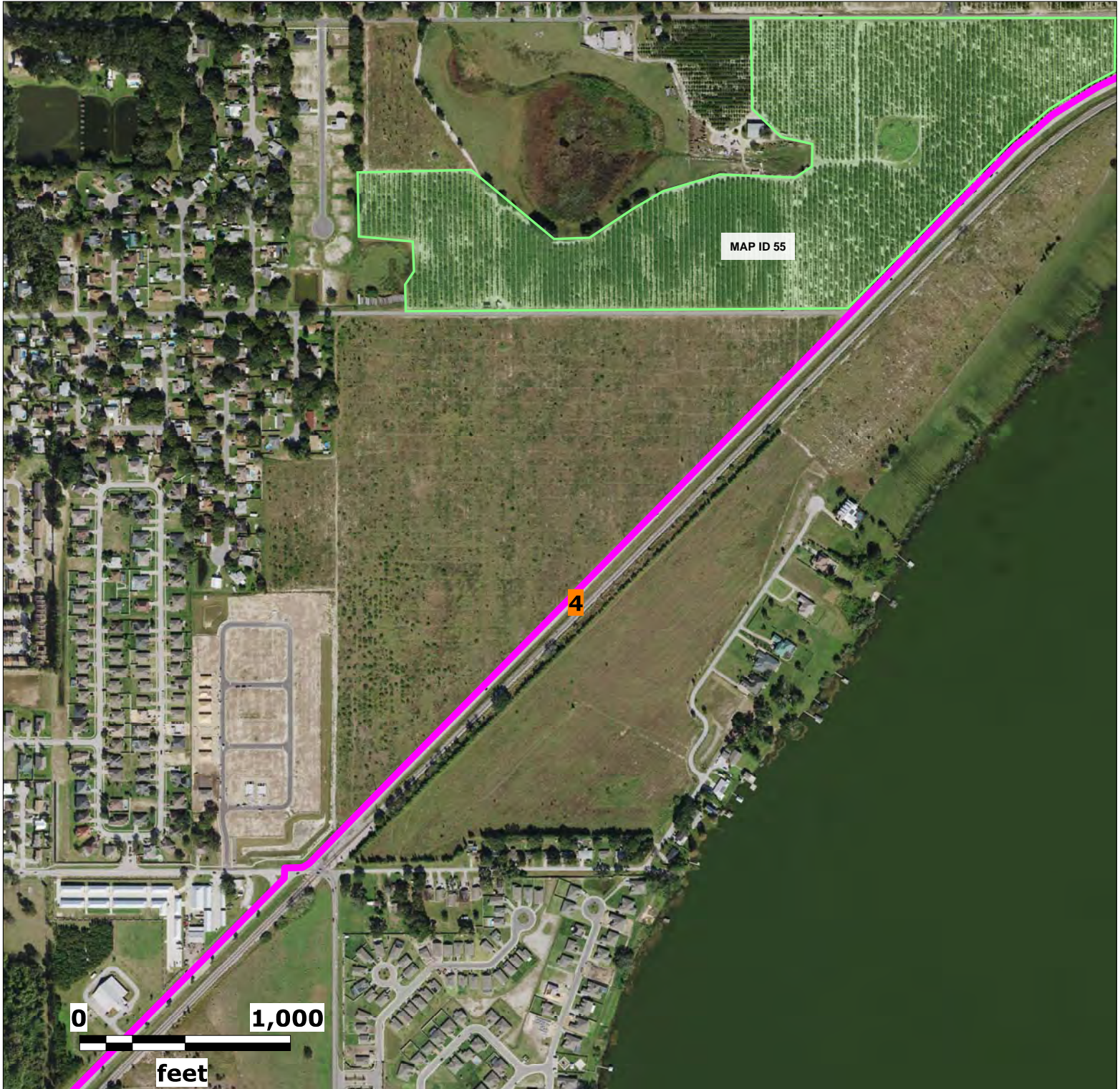
Subject Property

Old Dixie Trail PD&E
Polk County, Florida

Lat (DMS): 28 6' 3.4632"
Lon (DMS): -81 42' 35.4852"

EDM Job No: 26365
January 5, 2023

 Approximate Site Location



Source: Florida Department of Transportation


Map Scale and Property Boundaries are Approximate

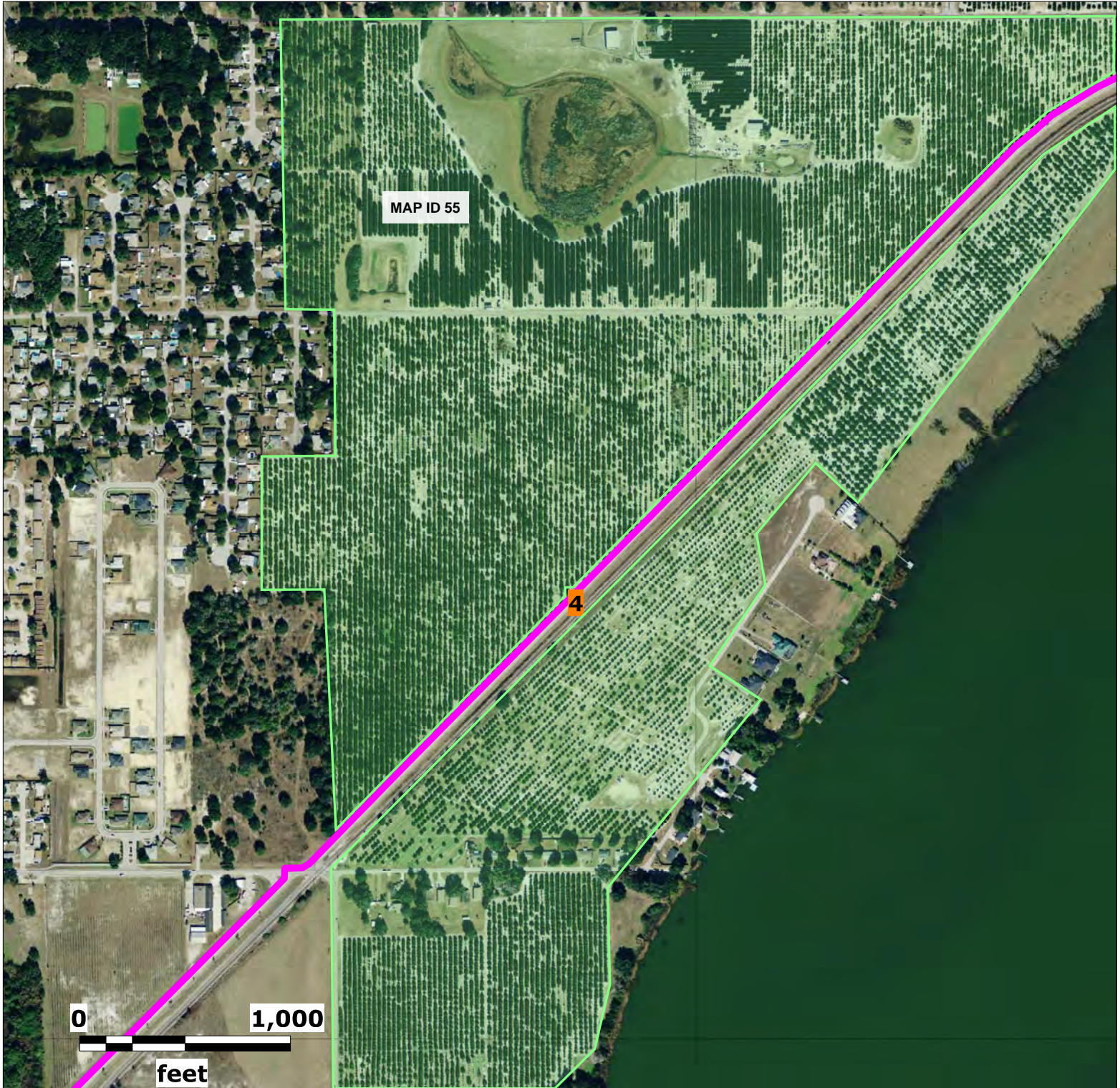
Subject Property

Old Dixie Trail PD&E
Polk County, Florida

Lat (DMS): 28 6' 3.4632"
Lon (DMS): -81 42' 35.4852"

EDM Job No: 26365
January 5, 2023

 Approximate Site Location



Source: Florida Department of Transportation

Map Scale and Property Boundaries are Approximate

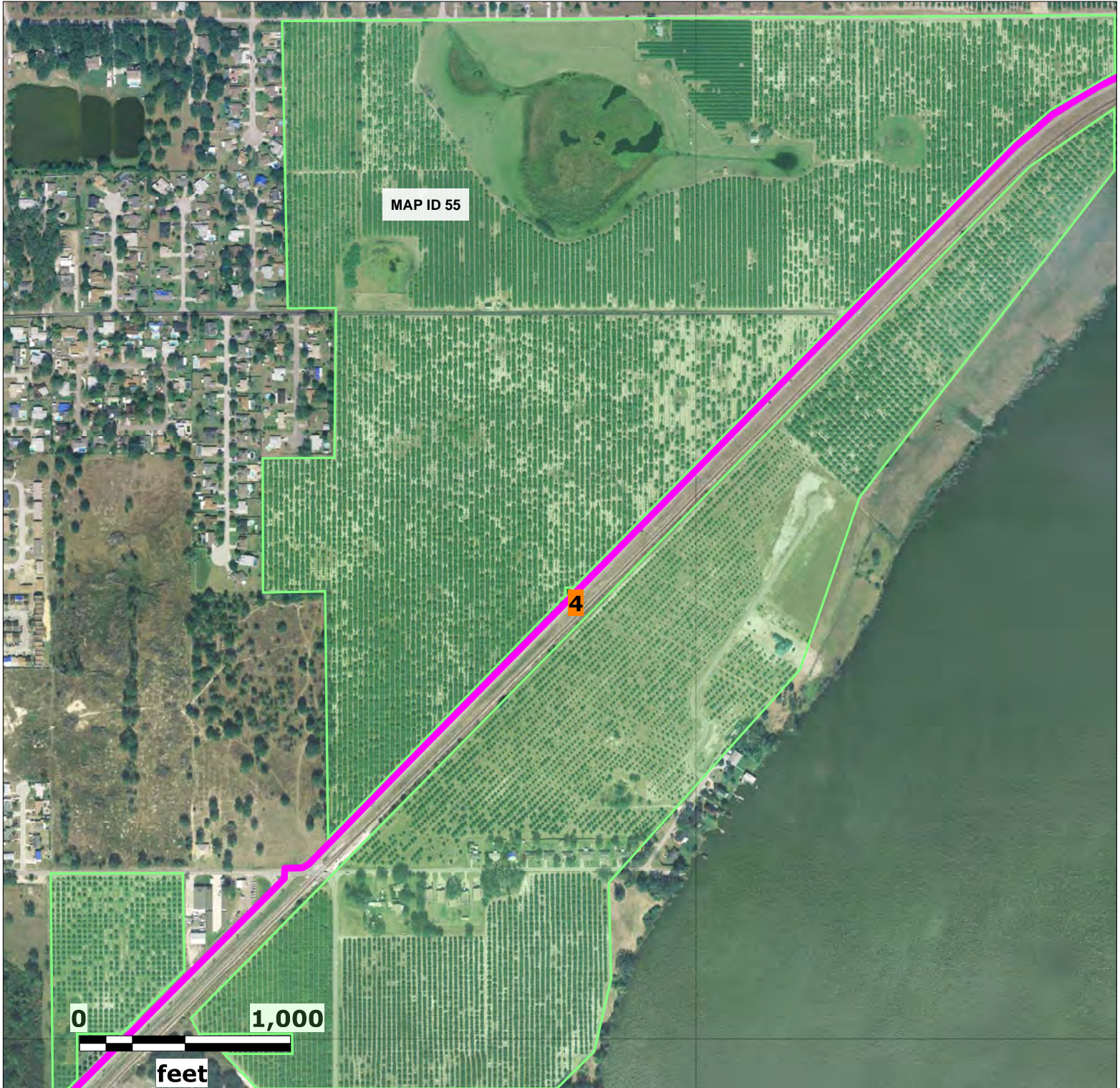
Subject Property

Old Dixie Trail PD&E
Polk County, Florida

Lat (DMS): 28 6' 3.4632"
Lon (DMS): -81 42' 35.4852"

EDM Job No: 26365
January 5, 2023

 Approximate Site Location



Source: Florida Department of Transportation

Map Scale and Property Boundaries are Approximate

Subject Property

Old Dixie Trail PD&E
Polk County, Florida

Lat (DMS): 28 6' 3.4632"
Lon (DMS): -81 42' 35.4852"

EDM Job No: 26365
January 5, 2023

 Approximate Site Location



Source: Florida Department of Transportation

Map Scale and Property Boundaries are Approximate

Subject Property

Old Dixie Trail PD&E
Polk County, Florida

Lat (DMS): 28 6' 3.4632"
Lon (DMS): -81 42' 35.4852"

EDM Job No: 26365
January 5, 2023

 Approximate Site Location



Source: Florida Department of Transportation

Map Scale and Property Boundaries are Approximate

Subject Property

Old Dixie Trail PD&E
Polk County, Florida

Lat (DMS): 28 6' 3.4632"
Lon (DMS): -81 42' 35.4852"

EDM Job No: 26365
January 5, 2023

 Approximate Site Location



Source: Florida Department of Transportation

Map Scale and Property Boundaries are Approximate

Subject Property

Old Dixie Trail PD&E
Polk County, Florida

Lat (DMS): 28 6' 3.4632"
Lon (DMS): -81 42' 35.4852"

EDM Job No: 26365
January 5, 2023

 Approximate Site Location



Source: University of Florida

Map Scale and Property Boundaries are Approximate

Subject Property

Old Dixie Trail PD&E
Polk County, Florida

Lat (DMS): 28 6' 3.4632"
Lon (DMS): -81 42' 35.4852"

EDM Job No: 26365
January 5, 2023

 Approximate Site Location



Source: USGS Single Frame Collection

Map Scale and Property Boundaries are Approximate

Subject Property

Old Dixie Trail PD&E
Polk County, Florida

Lat (DMS): 28 6' 3.4632"
Lon (DMS): -81 42' 35.4852"

EDM Job No: 26365
January 5, 2023

 Approximate Site Location



Source: USGS Single Frame Collection

Map Scale and Property Boundaries are Approximate

Subject Property

Old Dixie Trail PD&E
Polk County, Florida

Lat (DMS): 28 6' 3.4632"
Lon (DMS): -81 42' 35.4852"

EDM Job No: 26365
January 5, 2023

 Approximate Site Location



Source: University of Florida

Map Scale and Property Boundaries are Approximate

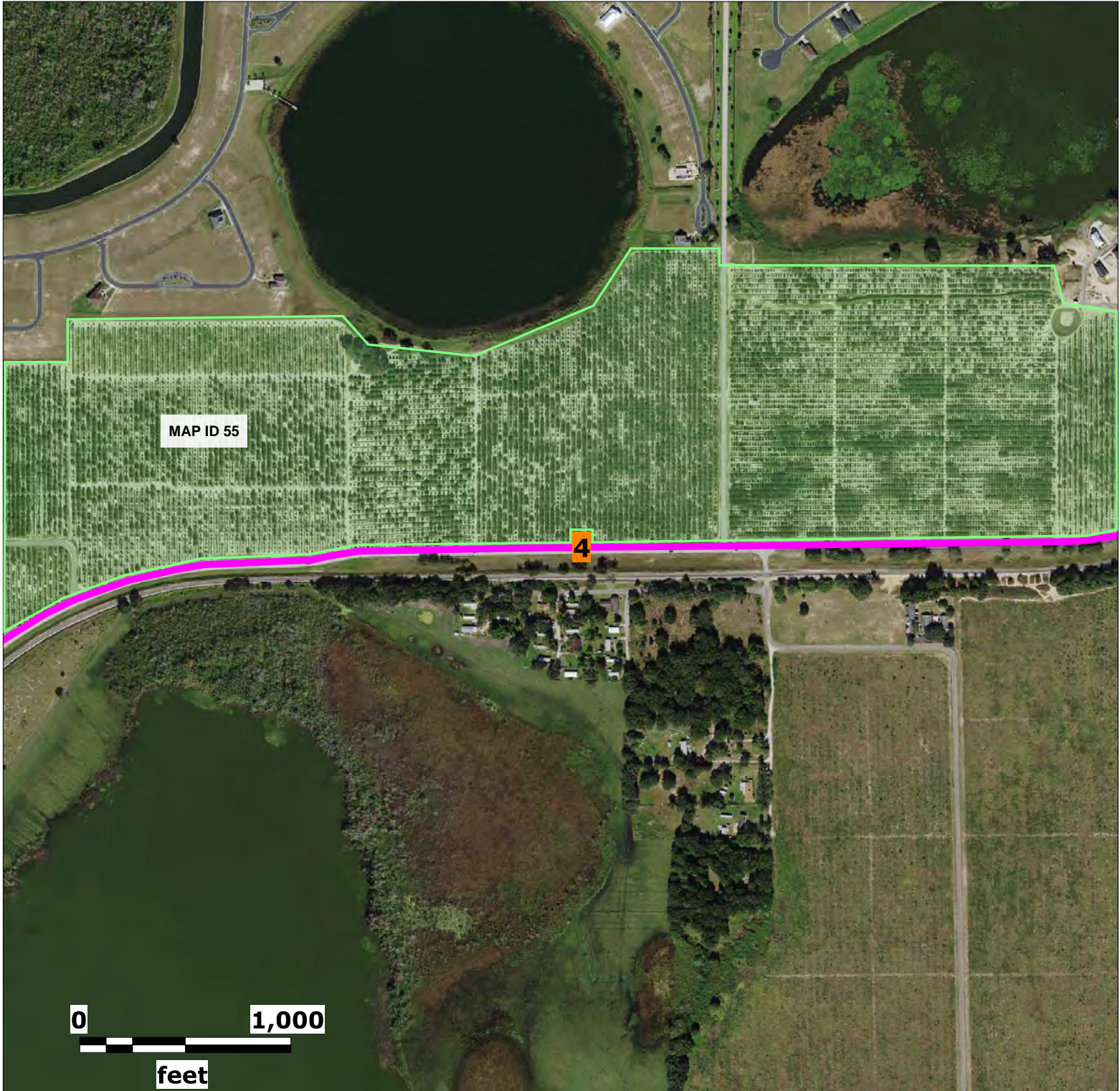
Subject Property

Old Dixie Trail PD&E
Polk County, Florida

Lat (DMS): 28 6' 3.4632"
Lon (DMS): -81 42' 35.4852"

EDM Job No: 26365
January 5, 2023

 Approximate Site Location



Source: Florida Department of Transportation

Map Scale and Property Boundaries are Approximate

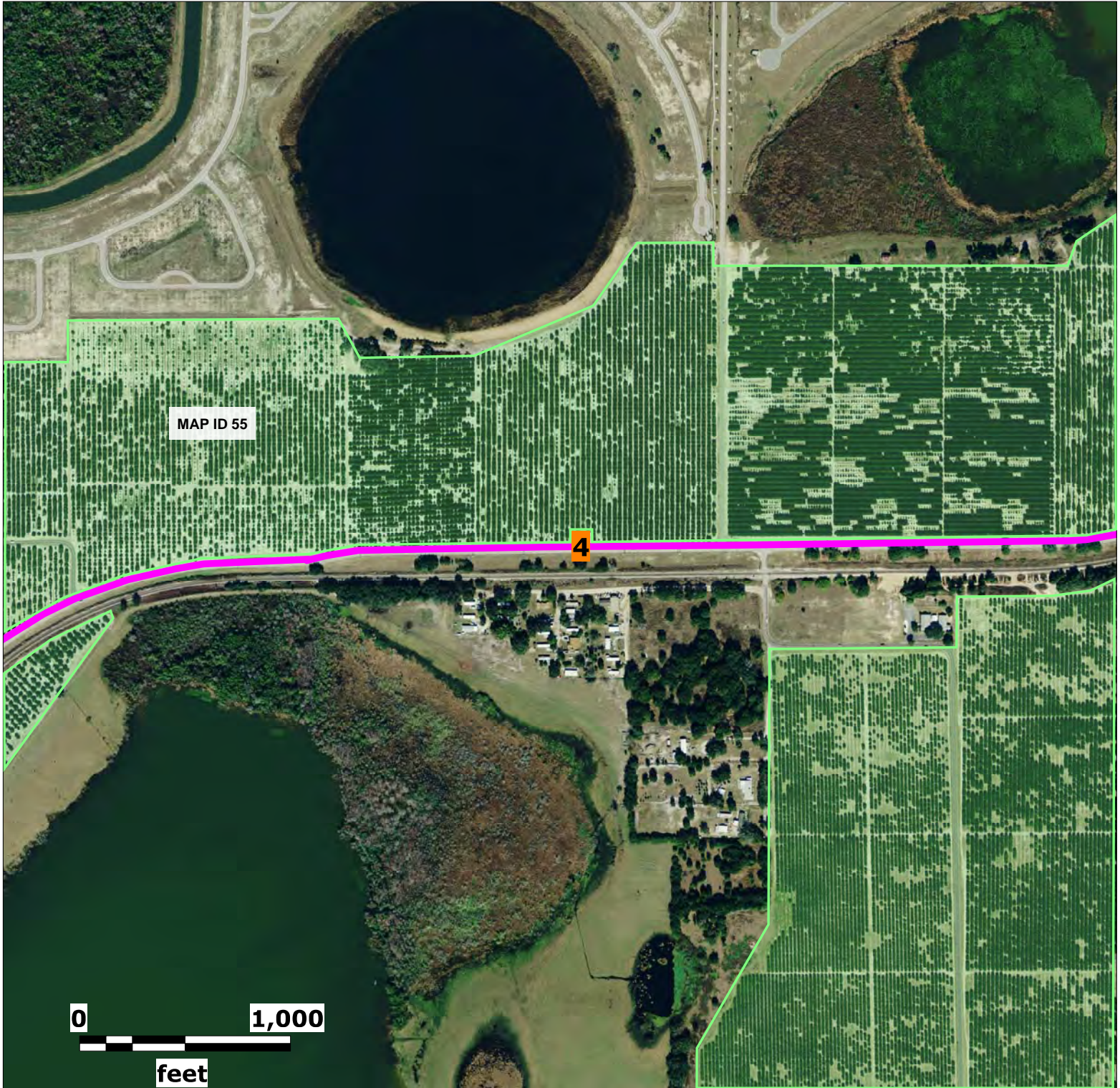
Subject Property

Old Dixie Trail PD&E
Polk County, Florida

Lat (DMS): 28 6' 3.4632"
Lon (DMS): -81 42' 35.4852"

EDM Job No: 26365
January 5, 2023

 Approximate Site Location



Source: Florida Department of Transportation

Map Scale and Property Boundaries are Approximate

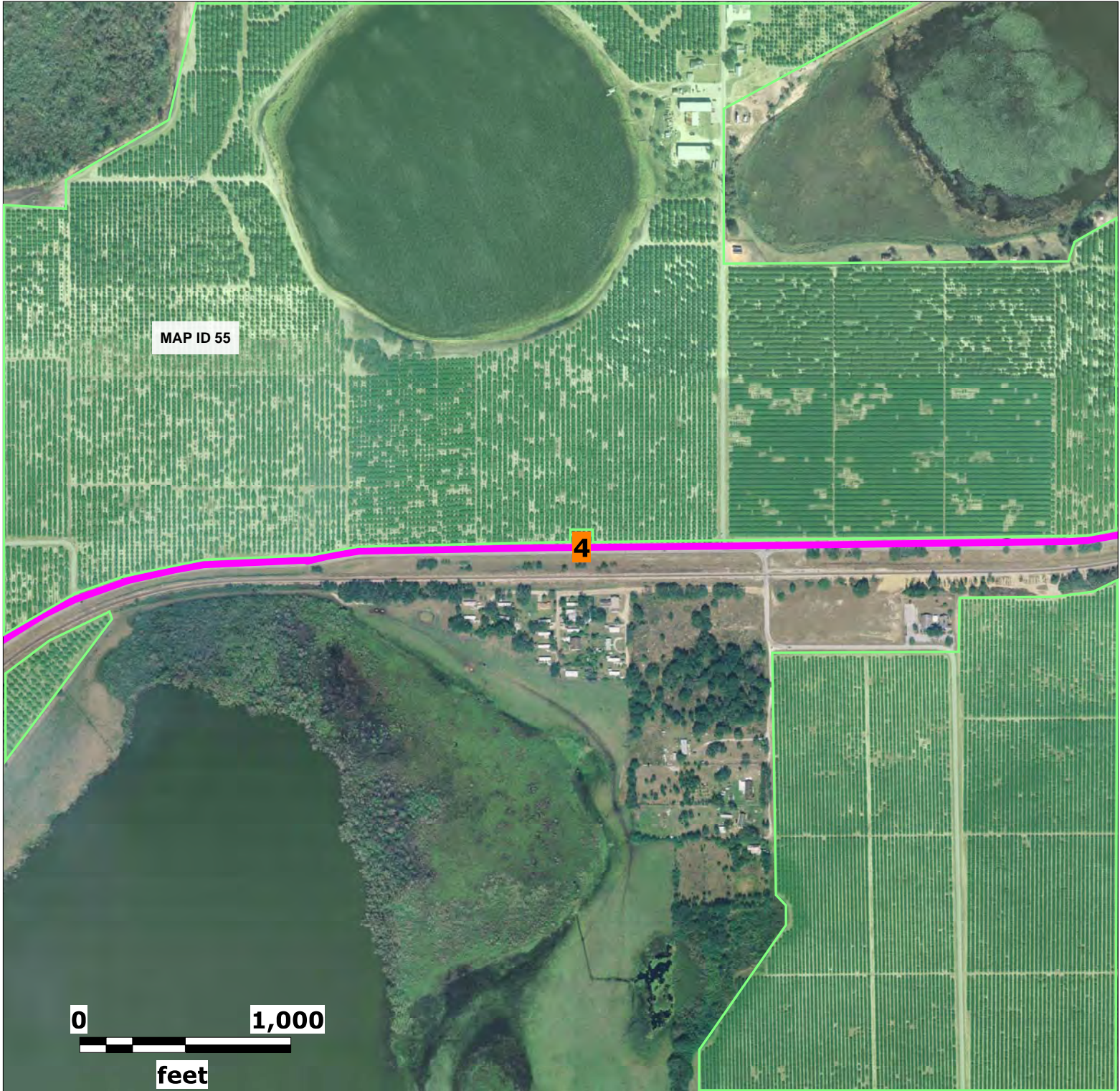
Subject Property

Old Dixie Trail PD&E
Polk County, Florida

Lat (DMS): 28 6' 3.4632"
Lon (DMS): -81 42' 35.4852"

EDM Job No: 26365
January 5, 2023

 Approximate Site Location



Source: Florida Department of Transportation


Map Scale and Property Boundaries are Approximate

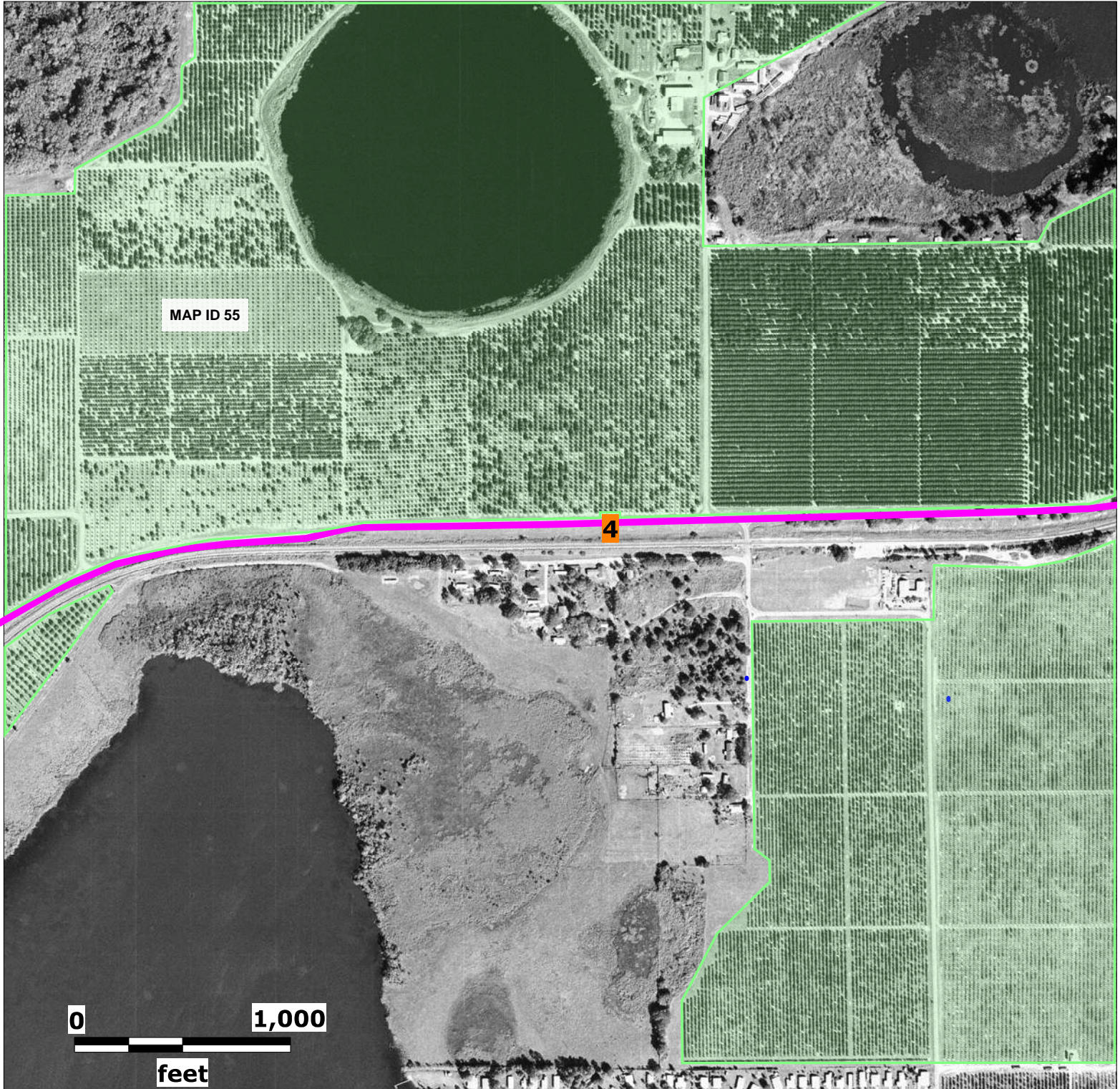
Subject Property

Old Dixie Trail PD&E
Polk County, Florida

Lat (DMS): 28 6' 3.4632"
Lon (DMS): -81 42' 35.4852"

EDM Job No: 26365
January 5, 2023

 Approximate Site Location



Source: Florida Department of Transportation

Map Scale and Property Boundaries are Approximate

Subject Property

Old Dixie Trail PD&E
Polk County, Florida

Lat (DMS): 28 6' 3.4632"
Lon (DMS): -81 42' 35.4852"

EDM Job No: 26365
January 5, 2023

 Approximate Site Location



Source: Florida Department of Transportation


Map Scale and Property Boundaries are Approximate

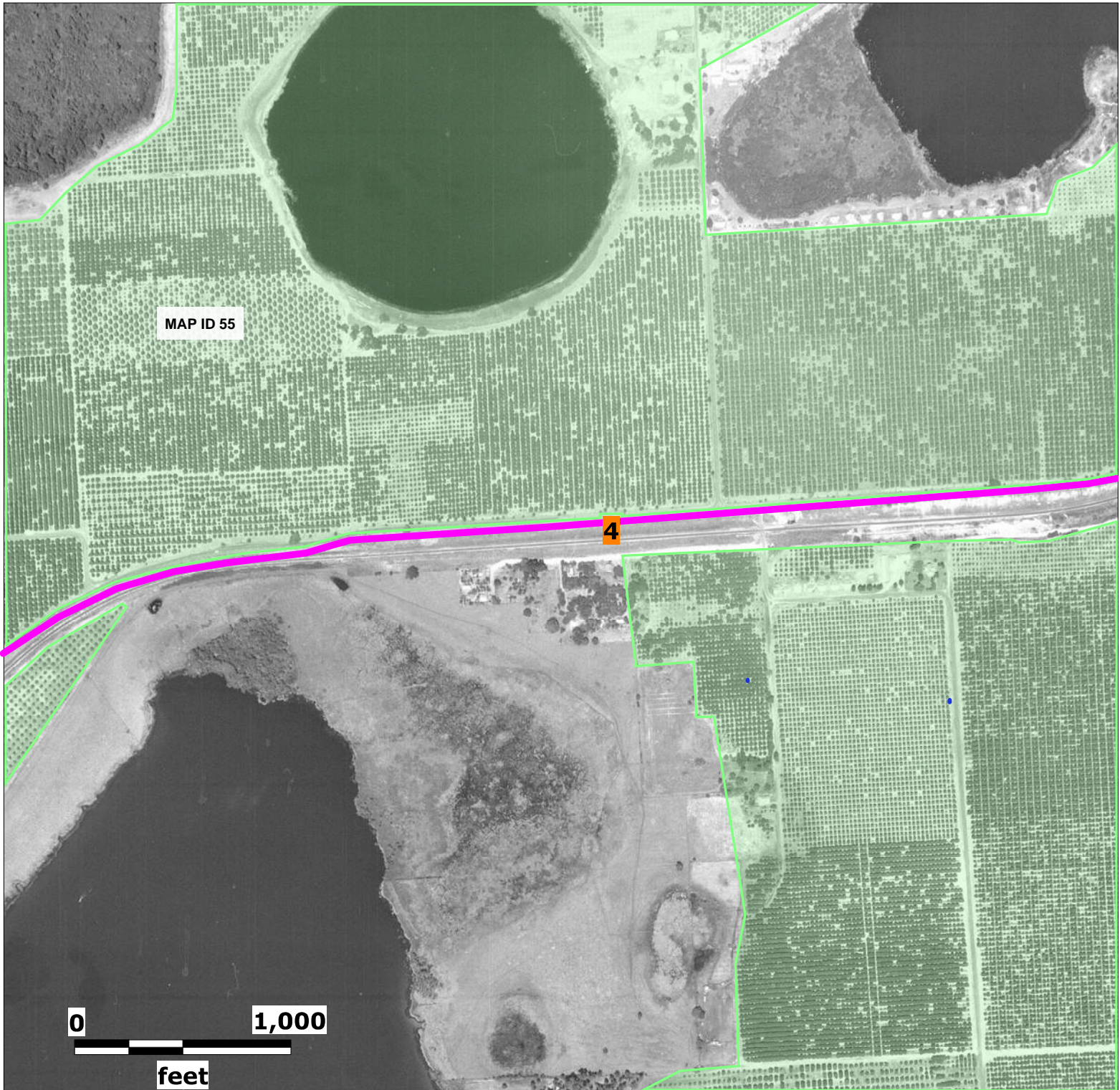
Subject Property

Old Dixie Trail PD&E
Polk County, Florida

Lat (DMS): 28 6' 3.4632"
Lon (DMS): -81 42' 35.4852"

EDM Job No: 26365
January 5, 2023

 Approximate Site Location



Source: Florida Department of Transportation

Map Scale and Property Boundaries are Approximate


Subject Property

Old Dixie Trail PD&E
Polk County, Florida

Lat (DMS): 28 6' 3.4632"
Lon (DMS): -81 42' 35.4852"

EDM Job No: 26365
January 5, 2023

 Approximate Site Location



Source: University of Florida

Map Scale and Property Boundaries are Approximate

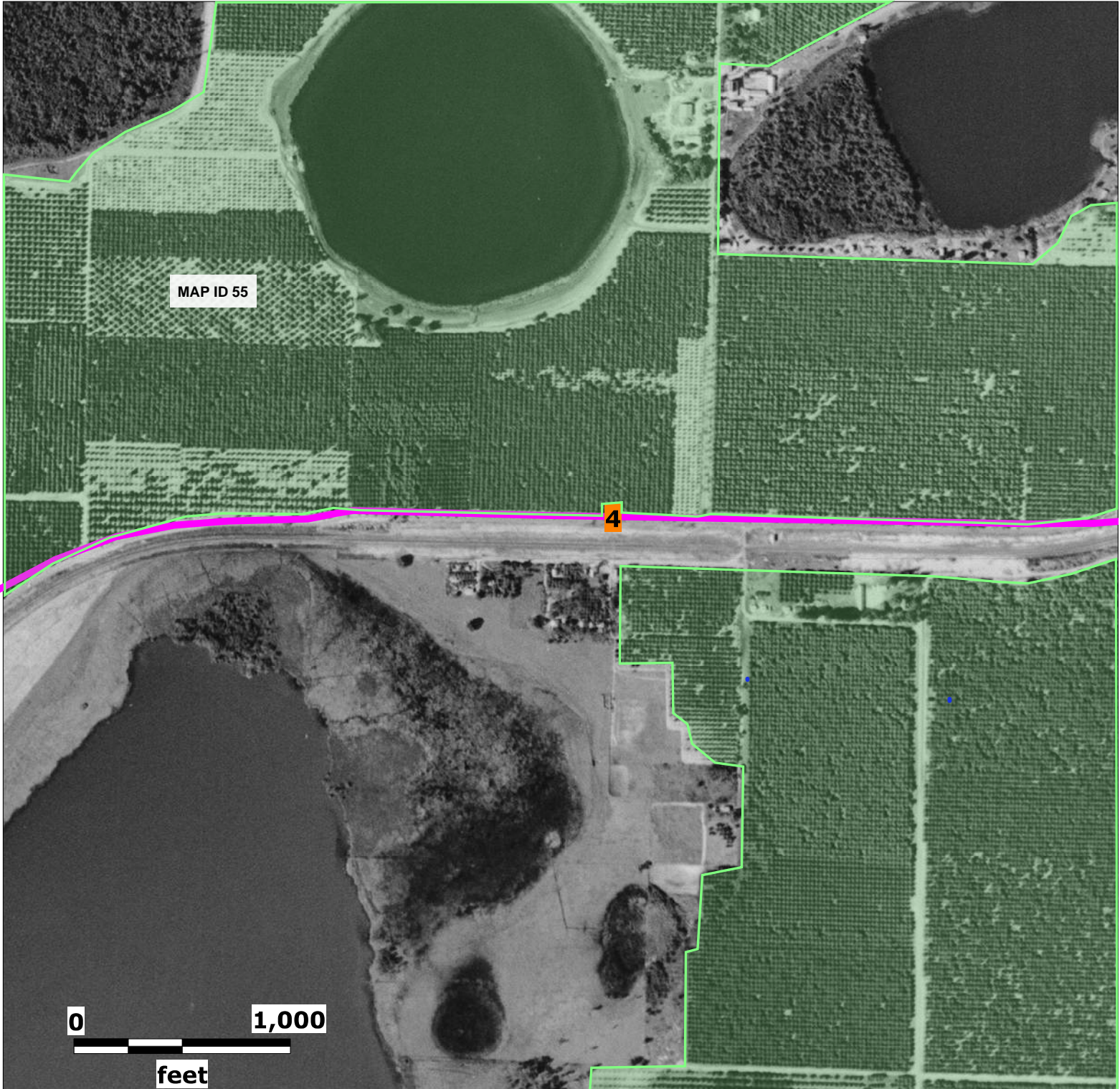
Subject Property

Old Dixie Trail PD&E
Polk County, Florida

Lat (DMS): 28 6' 3.4632"
Lon (DMS): -81 42' 35.4852"

EDM Job No: 26365
January 5, 2023

 Approximate Site Location



Source: USGS Single Frame Collection


Map Scale and Property Boundaries are Approximate

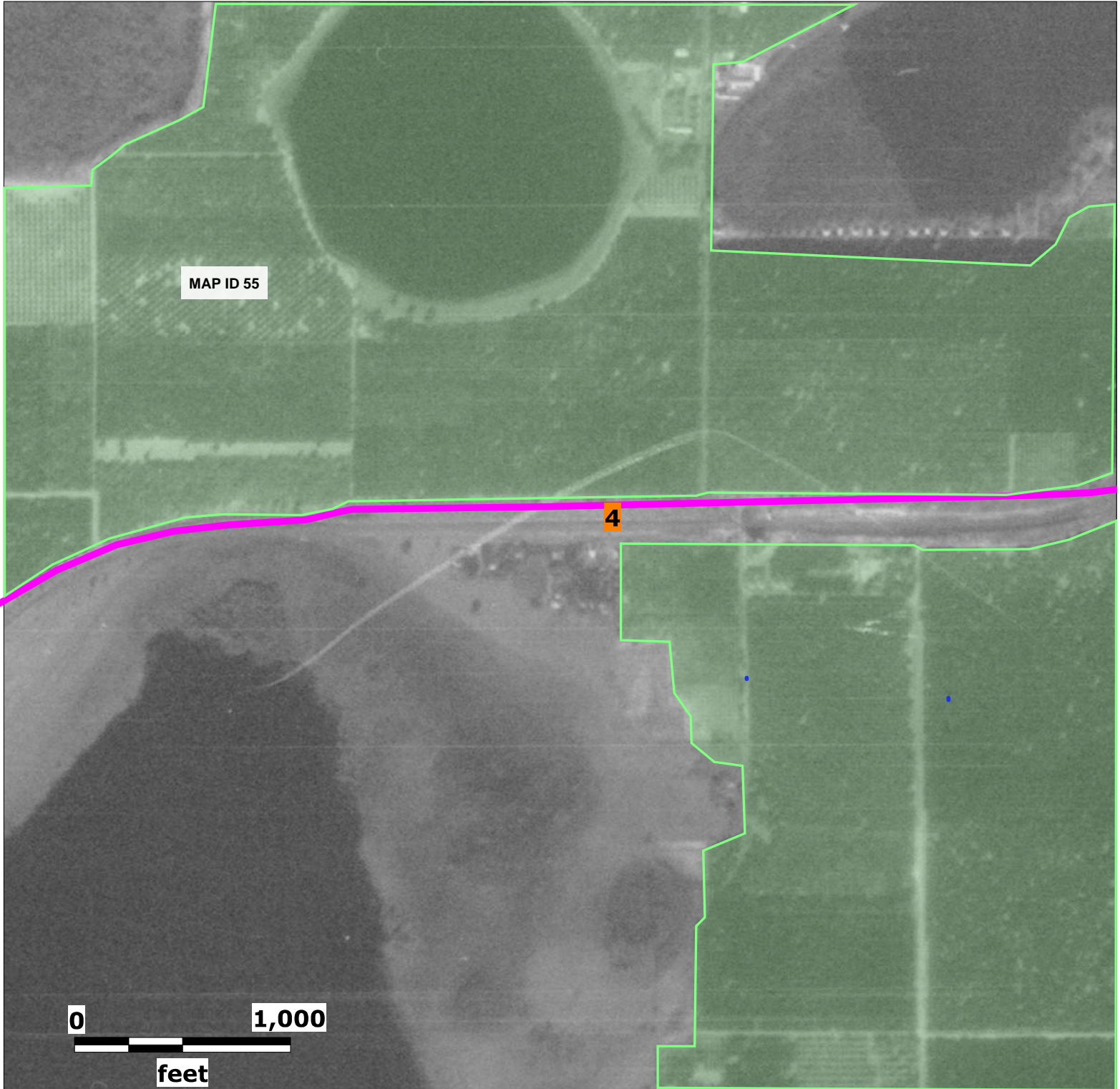
Subject Property

Old Dixie Trail PD&E
Polk County, Florida

Lat (DMS): 28 6' 3.4632"
Lon (DMS): -81 42' 35.4852"

EDM Job No: 26365
January 5, 2023

 Approximate Site Location



Source: USGS Single Frame Collection

Map Scale and Property Boundaries are Approximate

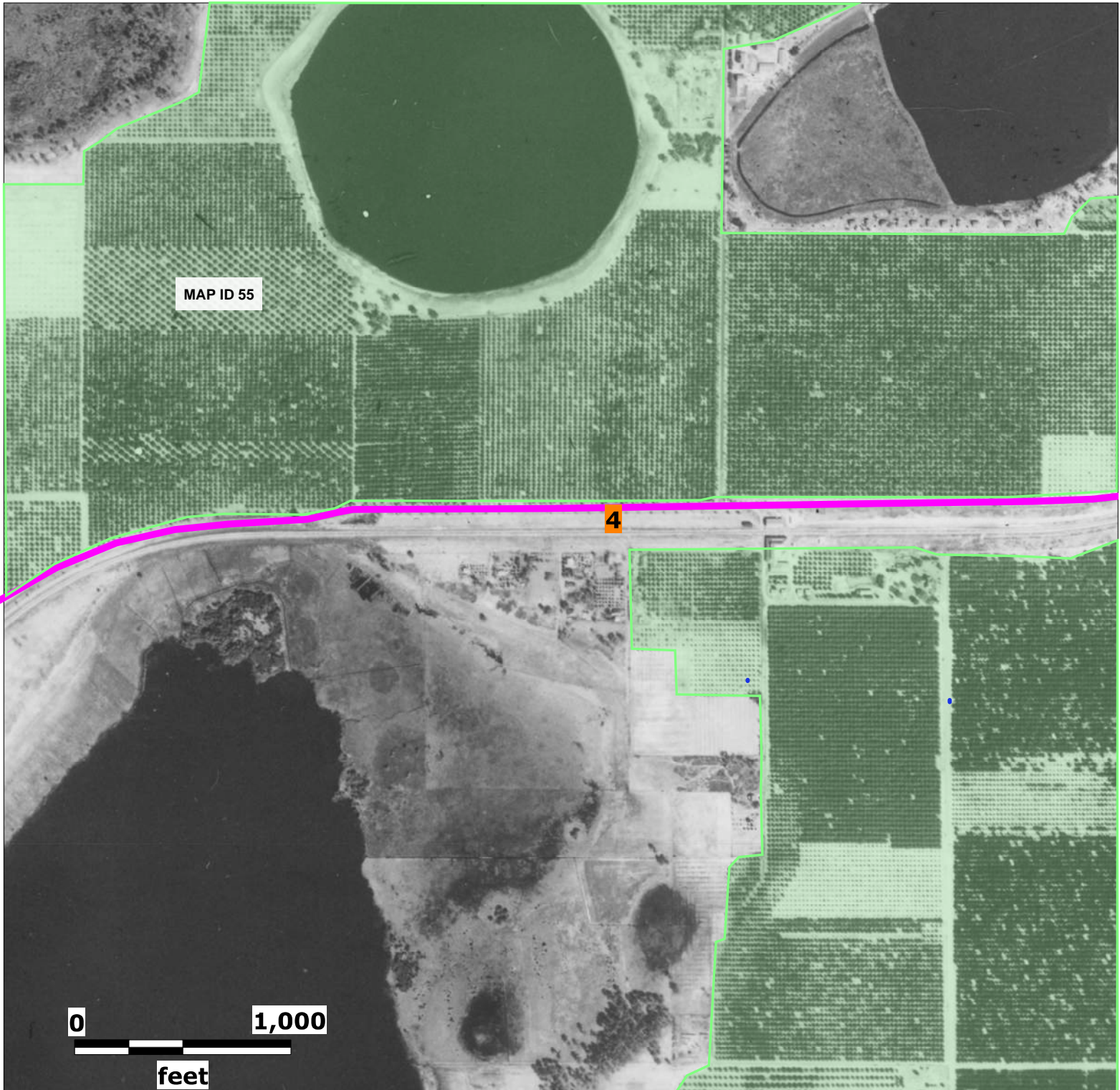
Subject Property

Old Dixie Trail PD&E
Polk County, Florida

Lat (DMS): 28 6' 3.4632"
Lon (DMS): -81 42' 35.4852"

EDM Job No: 26365
January 5, 2023

 Approximate Site Location



Source: University of Florida

Map Scale and Property Boundaries are Approximate

Subject Property

Old Dixie Trail PD&E
Polk County, Florida

Lat (DMS): 28 6' 3.4632"
Lon (DMS): -81 42' 35.4852"

EDM Job No: 26365
January 5, 2023

 Approximate Site Location



Source: Florida Department of Transportation

Map Scale and Property Boundaries are Approximate

Subject Property

Old Dixie Trail PD&E
Polk County, Florida

Lat (DMS): 28 6' 3.4632"
Lon (DMS): -81 42' 35.4852"

EDM Job No: 26365
January 5, 2023

 Approximate Site Location



Source: Florida Department of Transportation

Map Scale and Property Boundaries are Approximate

Subject Property

Old Dixie Trail PD&E
Polk County, Florida

Lat (DMS): 28 6' 3.4632"
Lon (DMS): -81 42' 35.4852"

EDM Job No: 26365
January 5, 2023

 Approximate Site Location



Source: Florida Department of Transportation

Map Scale and Property Boundaries are Approximate

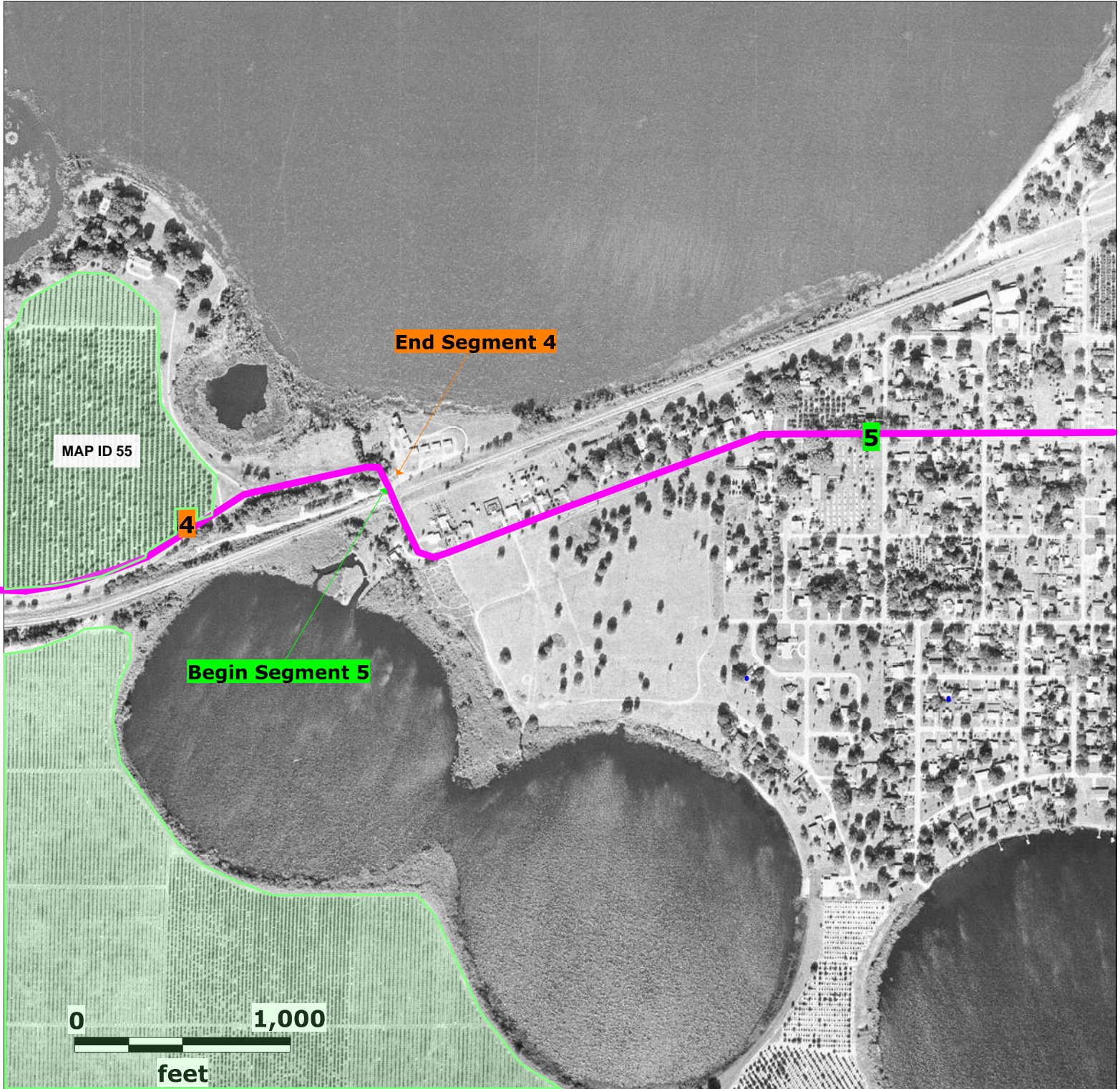
Subject Property

Old Dixie Trail PD&E
Polk County, Florida

Lat (DMS): 28 6' 3.4632"
Lon (DMS): -81 42' 35.4852"

EDM Job No: 26365
January 5, 2023

 Approximate Site Location



Source: Florida Department of Transportation

Map Scale and Property Boundaries are Approximate

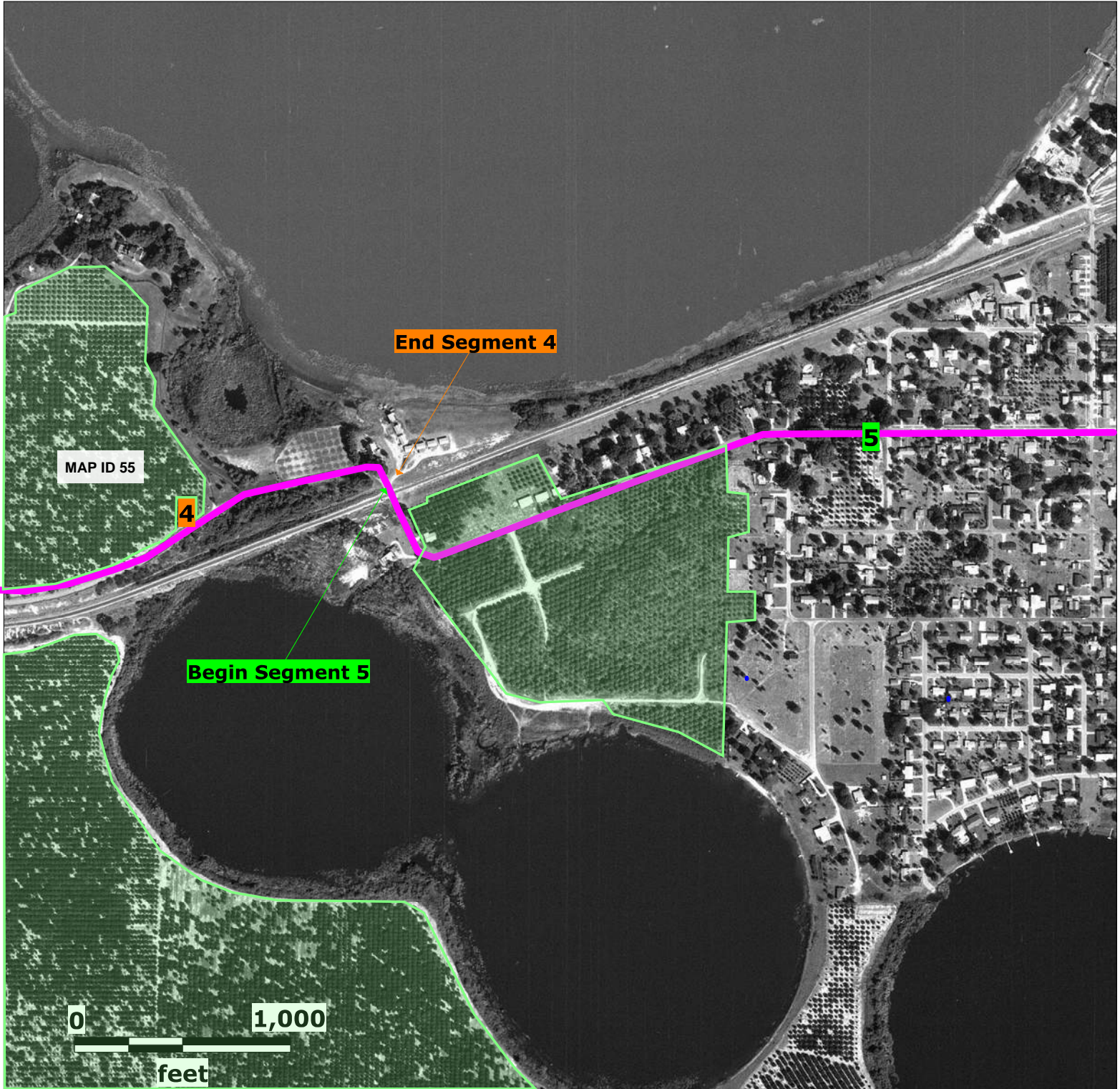
Subject Property

Old Dixie Trail PD&E
Polk County, Florida

Lat (DMS): 28 6' 3.4632"
Lon (DMS): -81 42' 35.4852"

EDM Job No: 26365
January 5, 2023

 Approximate Site Location



Source: Florida Department of Transportation

Map Scale and Property Boundaries are Approximate

Subject Property

Old Dixie Trail PD&E
Polk County, Florida

Lat (DMS): 28 6' 3.4632"
Lon (DMS): -81 42' 35.4852"

EDM Job No: 26365
January 5, 2023

 Approximate Site Location



Source: Florida Department of Transportation

Map Scale and Property Boundaries are Approximate

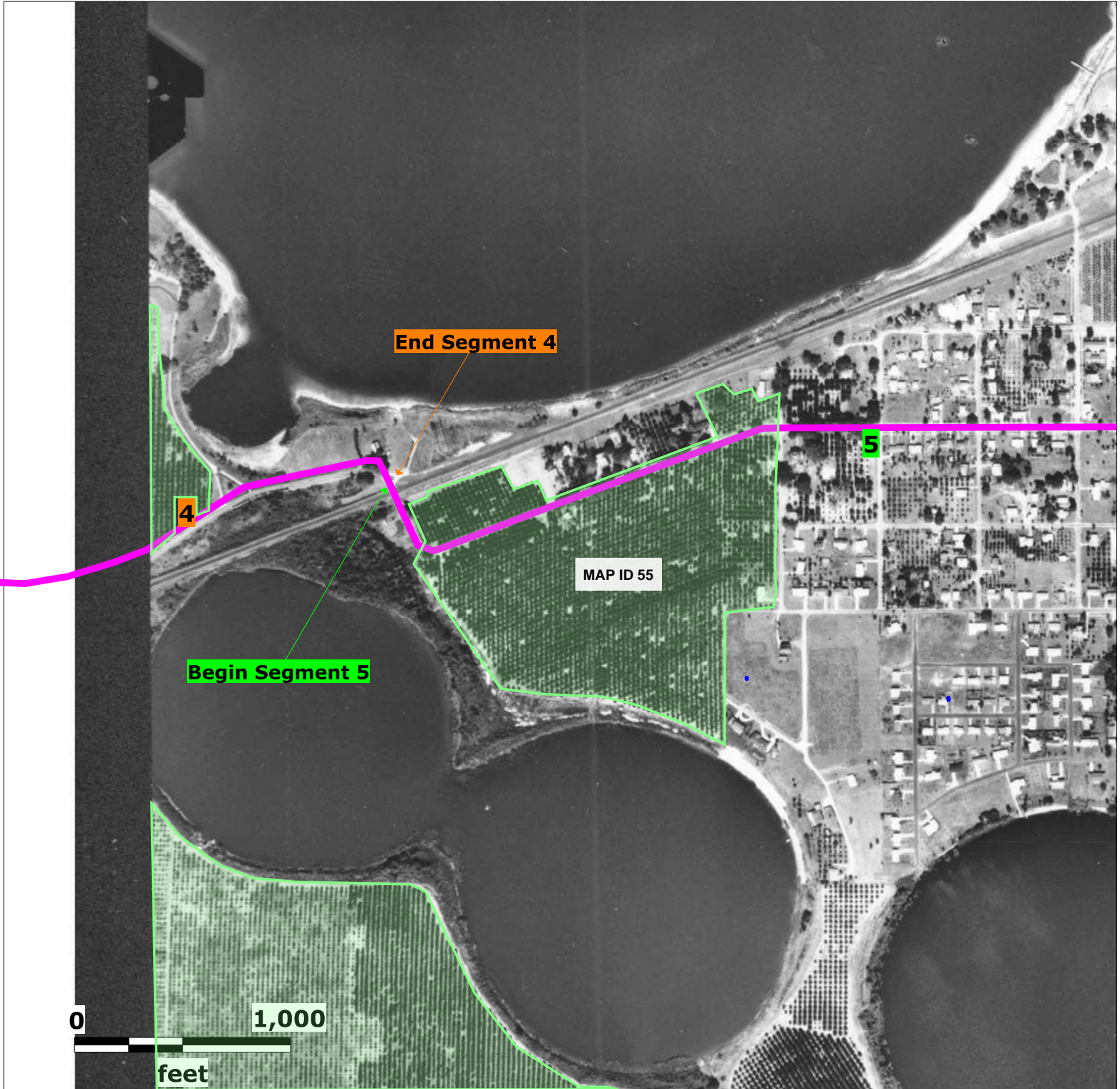
Subject Property

Old Dixie Trail PD&E
Polk County, Florida

Lat (DMS): 28 6' 3.4632"
Lon (DMS): -81 42' 35.4852"

EDM Job No: 26365
January 5, 2023

 Approximate Site Location



Source: University of Florida

Map Scale and Property Boundaries are Approximate

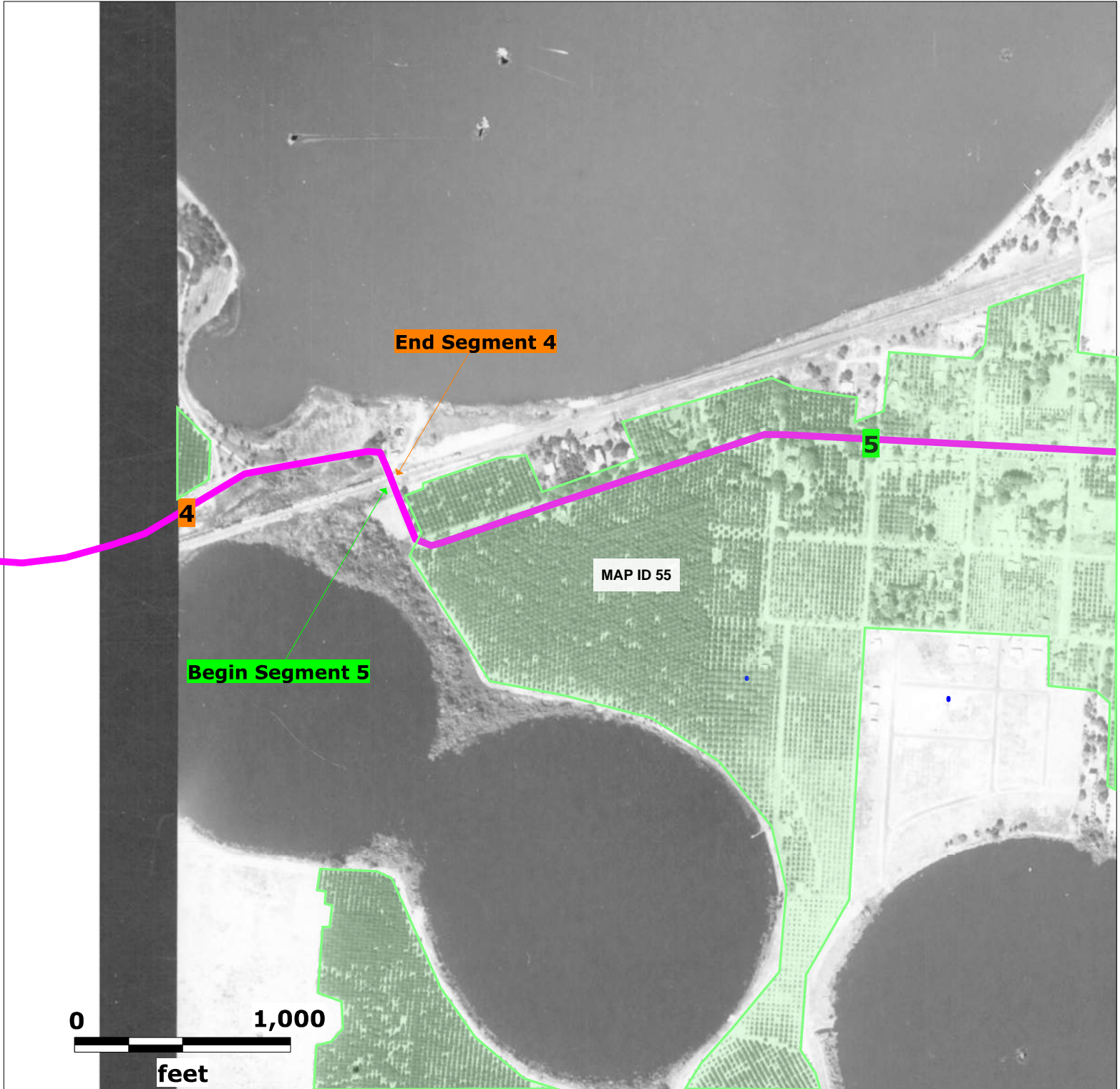
Subject Property

Old Dixie Trail PD&E
Polk County, Florida

Lat (DMS): 28 6' 3.4632"
Lon (DMS): -81 42' 35.4852"

EDM Job No: 26365
January 5, 2023

 Approximate Site Location



Source: University of Florida

Map Scale and Property Boundaries are Approximate

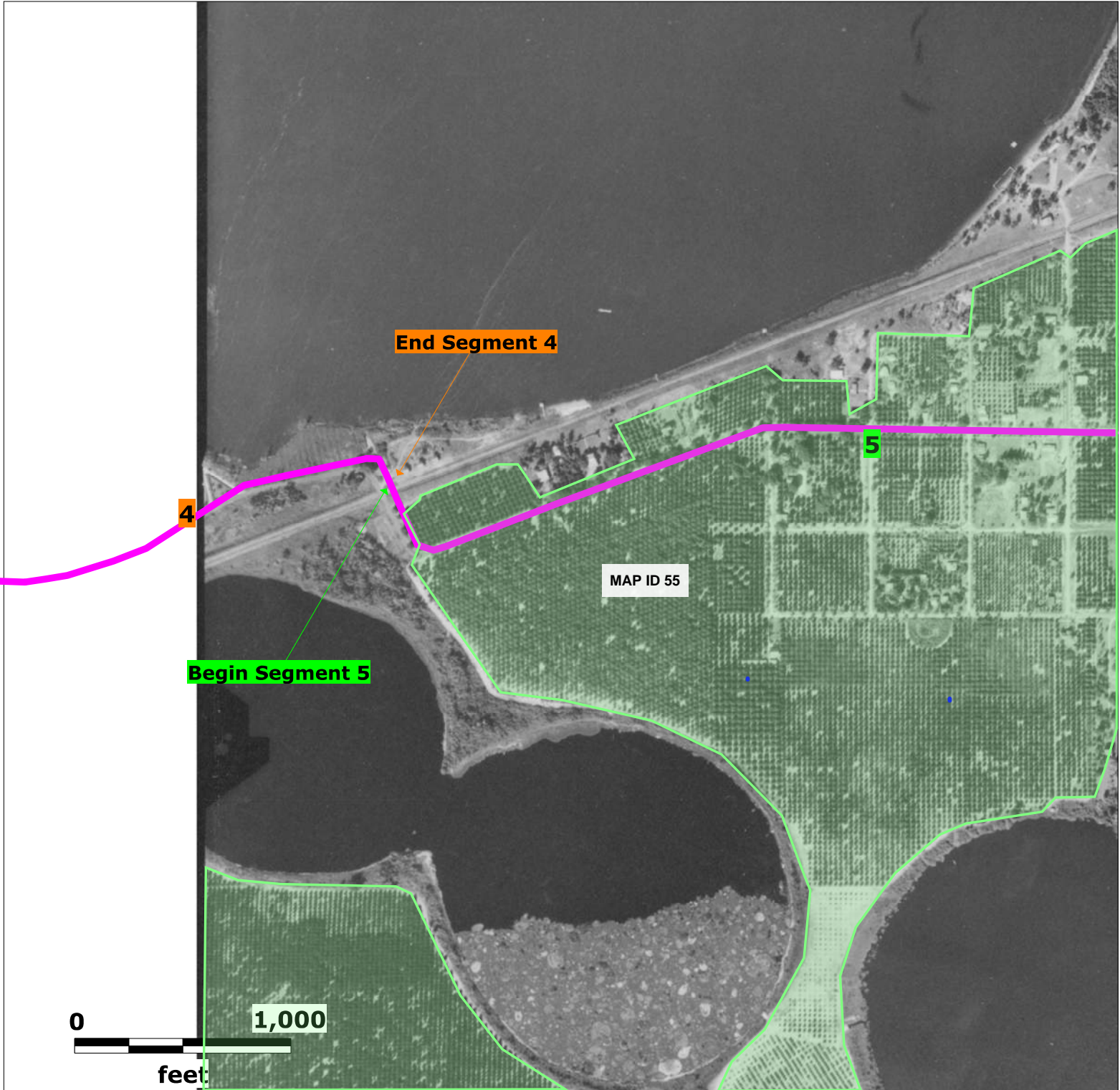
Subject Property

Old Dixie Trail PD&E
Polk County, Florida

Lat (DMS): 28 6' 3.4632"
Lon (DMS): -81 42' 35.4852"

EDM Job No: 26365
January 5, 2023

 Approximate Site Location



Source: University of Florida

Map Scale and Property Boundaries are Approximate

Subject Property

Old Dixie Trail PD&E
Polk County, Florida

Lat (DMS): 28 6' 3.4632"
Lon (DMS): -81 42' 35.4852"

EDM Job No: 26365
January 5, 2023

 Approximate Site Location



Source: University of Florida

Map Scale and Property Boundaries are Approximate

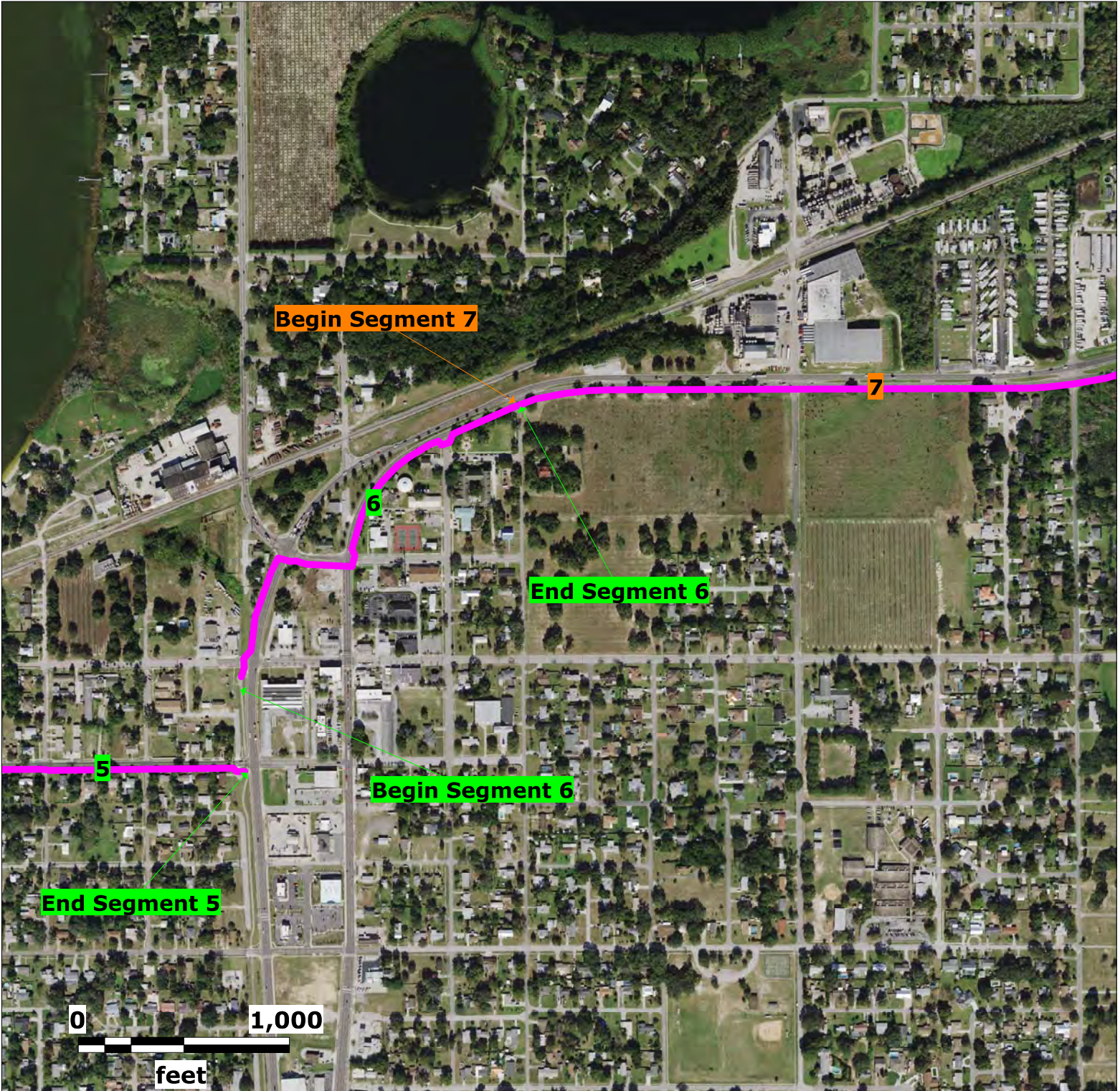
Subject Property

Old Dixie Trail PD&E
Polk County, Florida

Lat (DMS): 28 6' 3.4632"
Lon (DMS): -81 42' 35.4852"

EDM Job No: 26365
January 5, 2023

 Approximate Site Location



Source: Florida Department of Transportation

Map Scale and Property Boundaries are Approximate

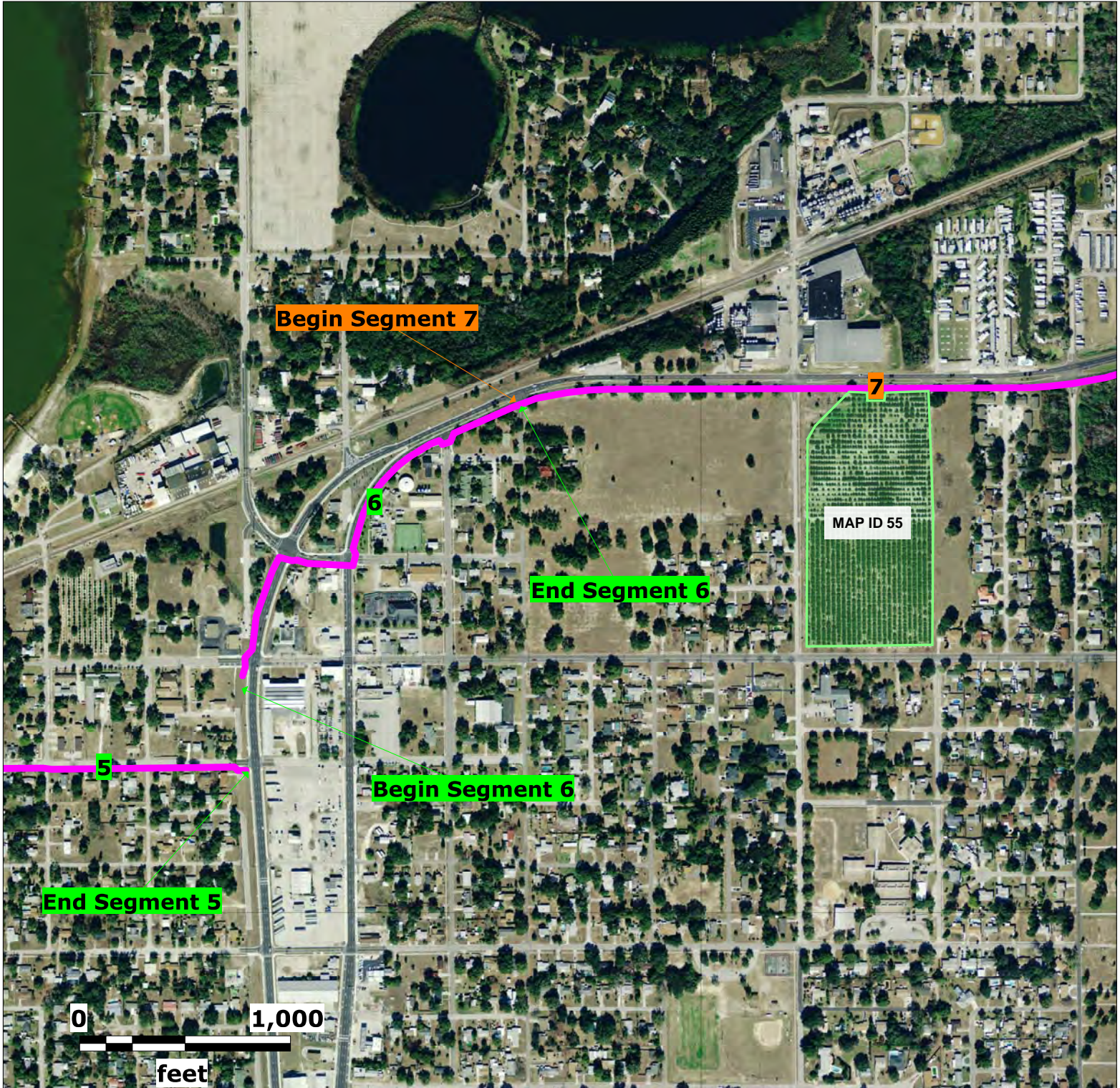
Subject Property

Old Dixie Trail PD&E
Polk County, Florida

Lat (DMS): 28 6' 3.4632"
Lon (DMS): -81 42' 35.4852"

EDM Job No: 26365
January 5, 2023

 Approximate Site Location



Source: Florida Department of Transportation

Map Scale and Property Boundaries are Approximate

Subject Property

Old Dixie Trail PD&E
Polk County, Florida

Lat (DMS): 28 6' 3.4632"
Lon (DMS): -81 42' 35.4852"

EDM Job No: 26365
January 5, 2023

Approximate Site Location



Source: Florida Department of Transportation

Map Scale and Property Boundaries are Approximate

Subject Property

Old Dixie Trail PD&E
Polk County, Florida

Lat (DMS): 28 6' 3.4632"
Lon (DMS): -81 42' 35.4852"

EDM Job No: 26365
January 5, 2023

Approximate Site Location



Source: Florida Department of Transportation

Map Scale and Property Boundaries are Approximate

Subject Property

Old Dixie Trail PD&E
Polk County, Florida

Lat (DMS): 28 6' 3.4632"
Lon (DMS): -81 42' 35.4852"

EDM Job No: 26365
January 5, 2023

Approximate Site Location



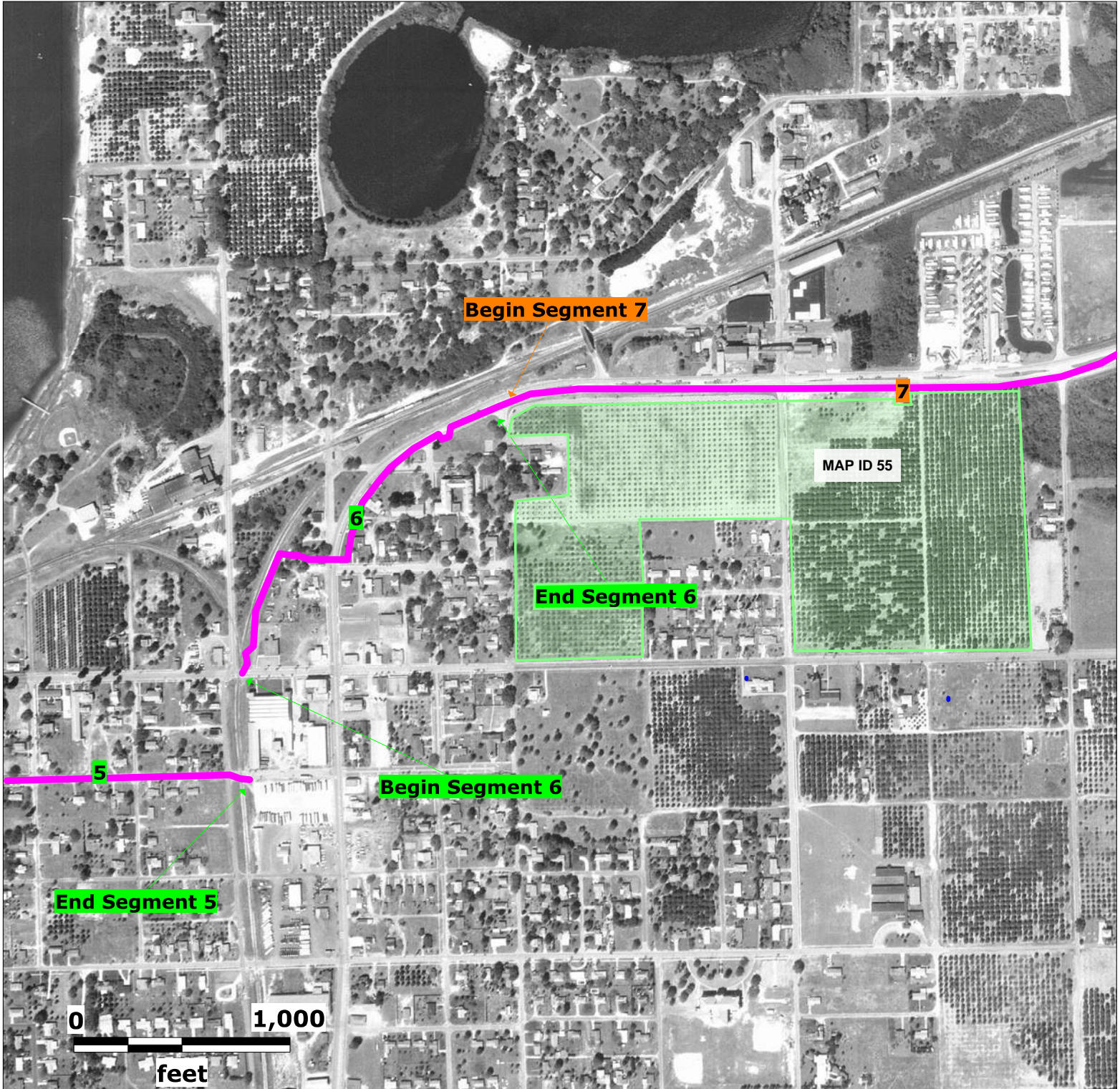
Subject Property

Old Dixie Trail PD&E
Polk County, Florida

Lat (DMS): 28 6' 3.4632"
Lon (DMS): -81 42' 35.4852"

EDM Job No: 26365
January 5, 2023

— Approximate Site Location



Source: Florida Department of Transportation

Map Scale and Property Boundaries are Approximate

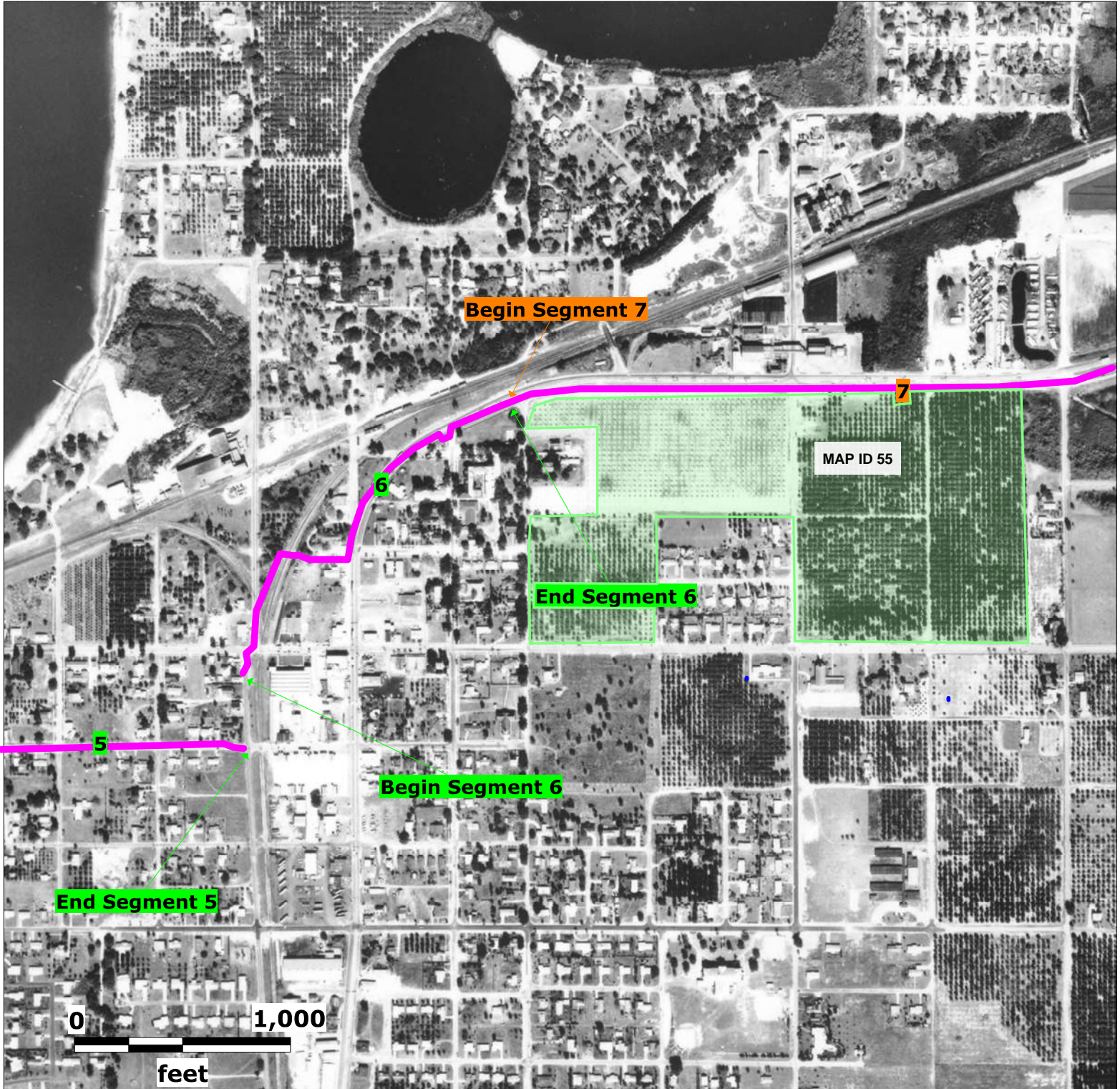
Subject Property

Old Dixie Trail PD&E
Polk County, Florida

Lat (DMS): 28 6' 3.4632"
Lon (DMS): -81 42' 35.4852"

EDM Job No: 26365
January 5, 2023

Approximate Site Location



Source: University of Florida

Map Scale and Property Boundaries are Approximate

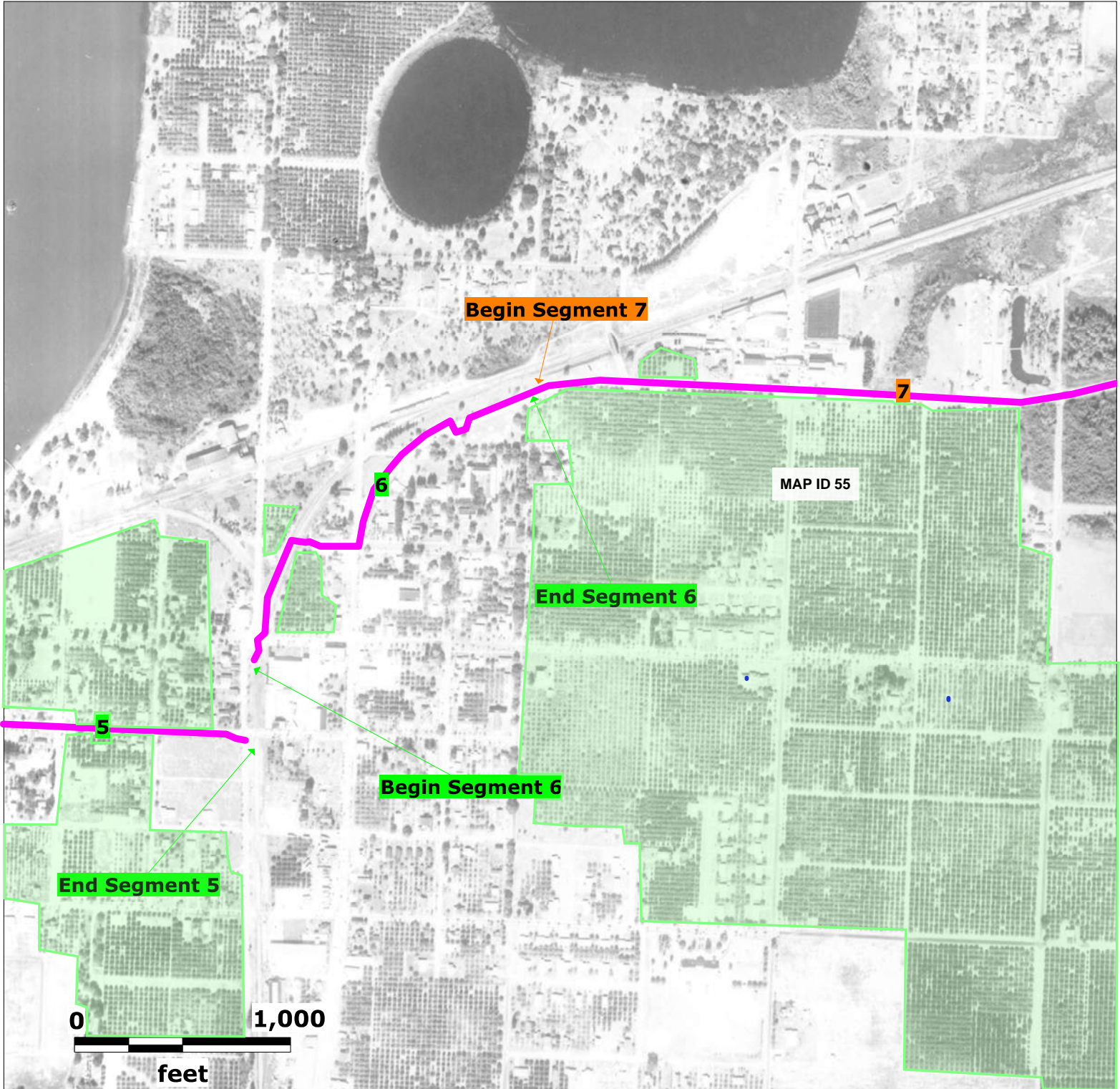
Subject Property

Old Dixie Trail PD&E
Polk County, Florida

Lat (DMS): 28 6' 3.4632"
Lon (DMS): -81 42' 35.4852"

EDM Job No: 26365
January 5, 2023

 Approximate Site Location



Source: University of Florida

Map Scale and Property Boundaries are Approximate

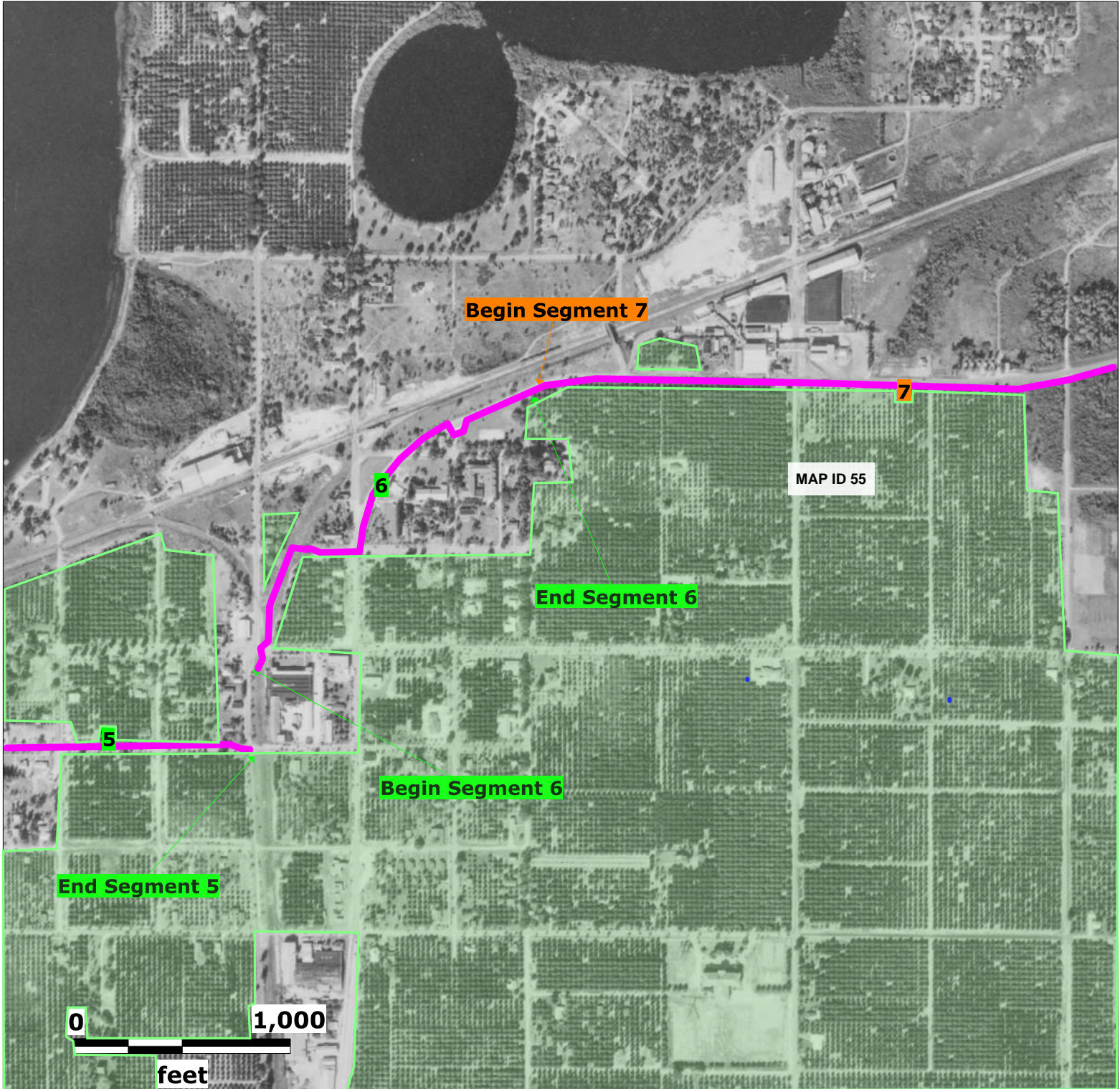
Subject Property

Old Dixie Trail PD&E
Polk County, Florida

Lat (DMS): 28 6' 3.4632"
Lon (DMS): -81 42' 35.4852"

EDM Job No: 26365
January 5, 2023

 Approximate Site Location



Source: University of Florida

Map Scale and Property Boundaries are Approximate

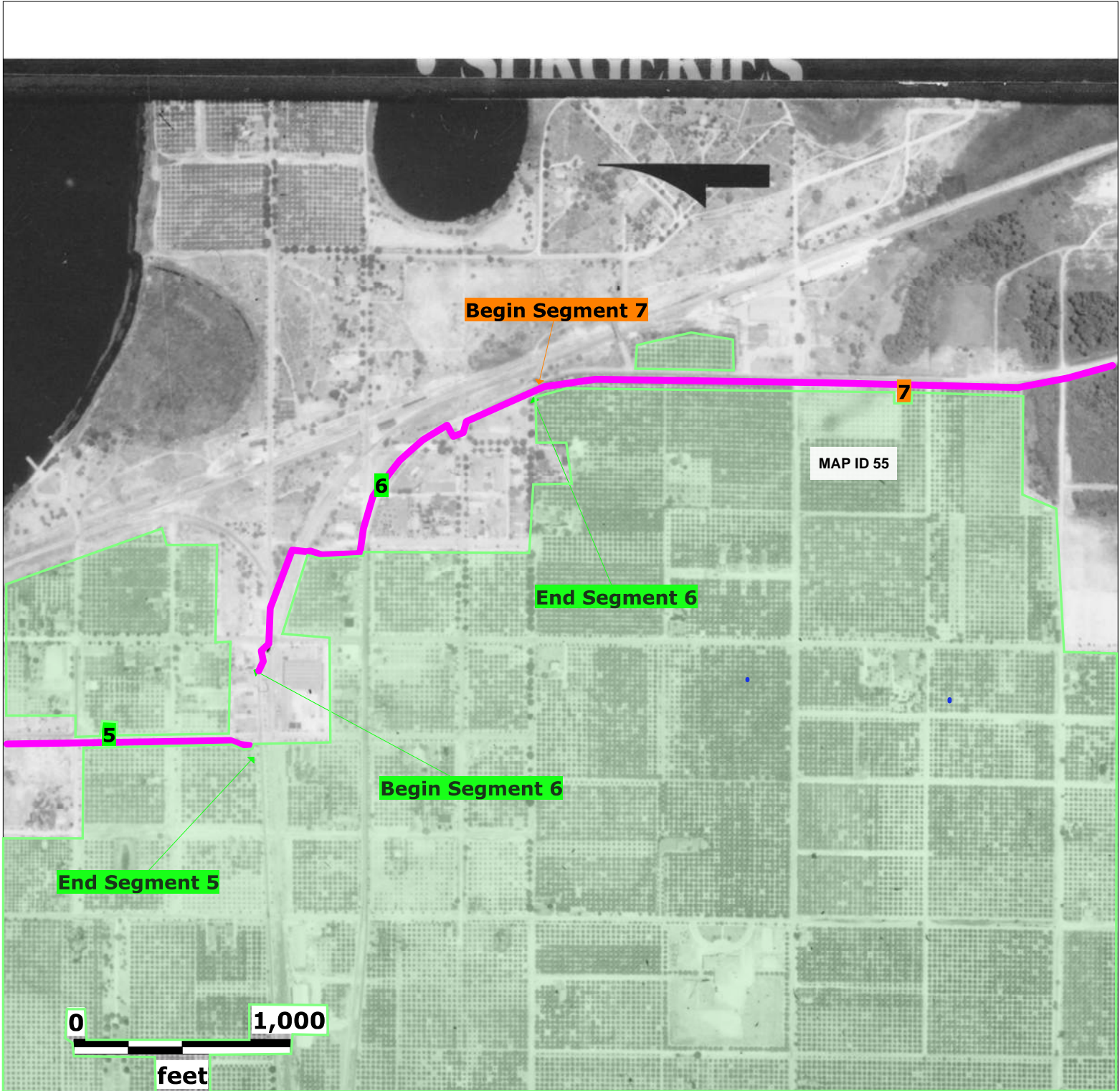
Subject Property

Old Dixie Trail PD&E
Polk County, Florida

Lat (DMS): 28 6' 3.4632"
Lon (DMS): -81 42' 35.4852"

EDM Job No: 26365
January 5, 2023

 Approximate Site Location



Source: University of Florida

Map Scale and Property Boundaries are Approximate

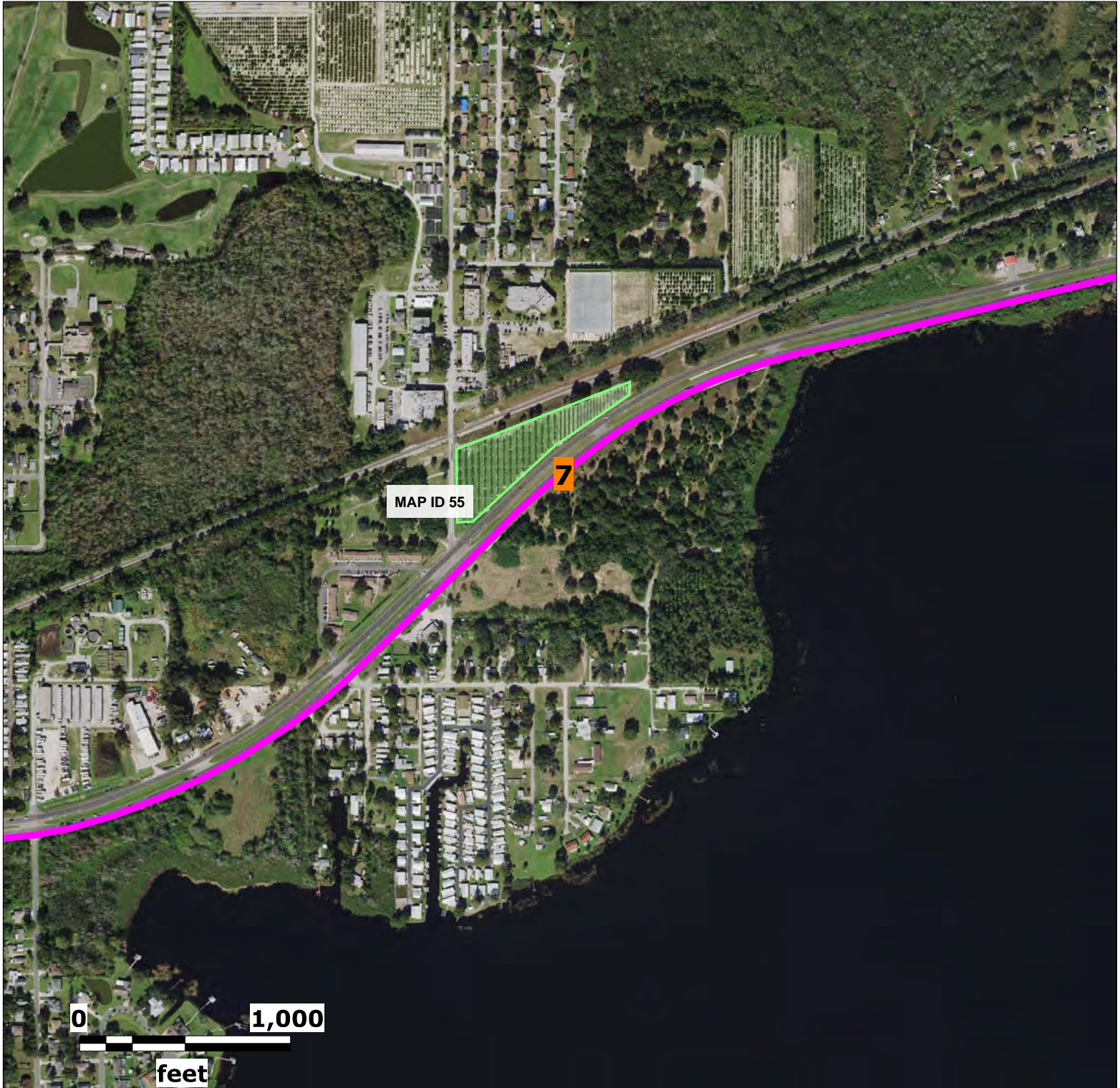
Subject Property

Old Dixie Trail PD&E
Polk County, Florida

Lat (DMS): 28 6' 3.4632"
Lon (DMS): -81 42' 35.4852"

EDM Job No: 26365
January 5, 2023

 Approximate Site Location



Source: Florida Department of Transportation

Map Scale and Property Boundaries are Approximate

Subject Property

Old Dixie Trail PD&E
Polk County, Florida

Lat (DMS): 28 6' 3.4632"
Lon (DMS): -81 42' 35.4852"

EDM Job No: 26365
January 5, 2023

 Approximate Site Location



Source: Florida Department of Transportation

Map Scale and Property Boundaries are Approximate

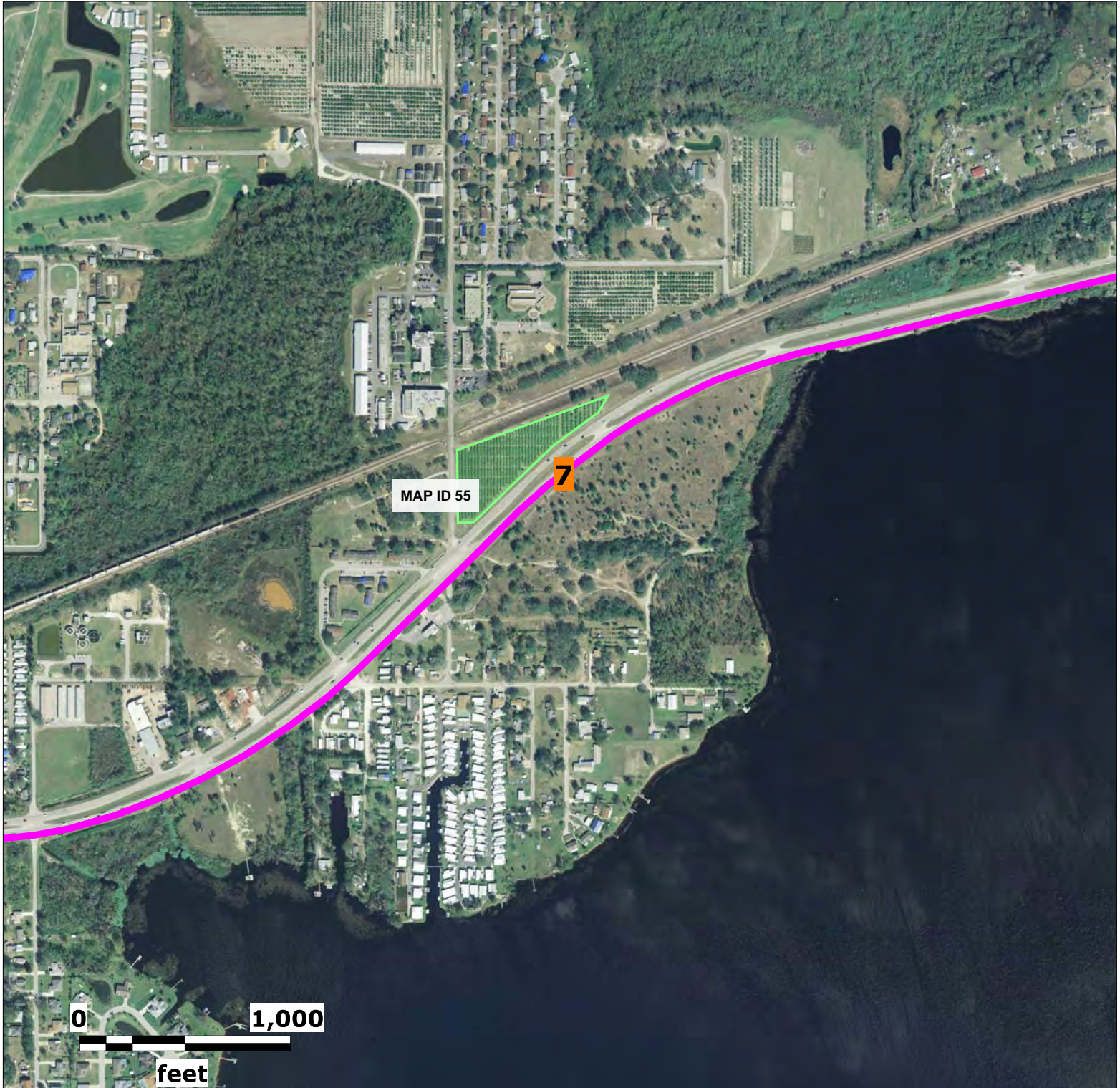
Subject Property

Old Dixie Trail PD&E
Polk County, Florida

Lat (DMS): 28 6' 3.4632"
Lon (DMS): -81 42' 35.4852"

EDM Job No: 26365
January 5, 2023

 Approximate Site Location



Source: Florida Department of Transportation

Map Scale and Property Boundaries are Approximate

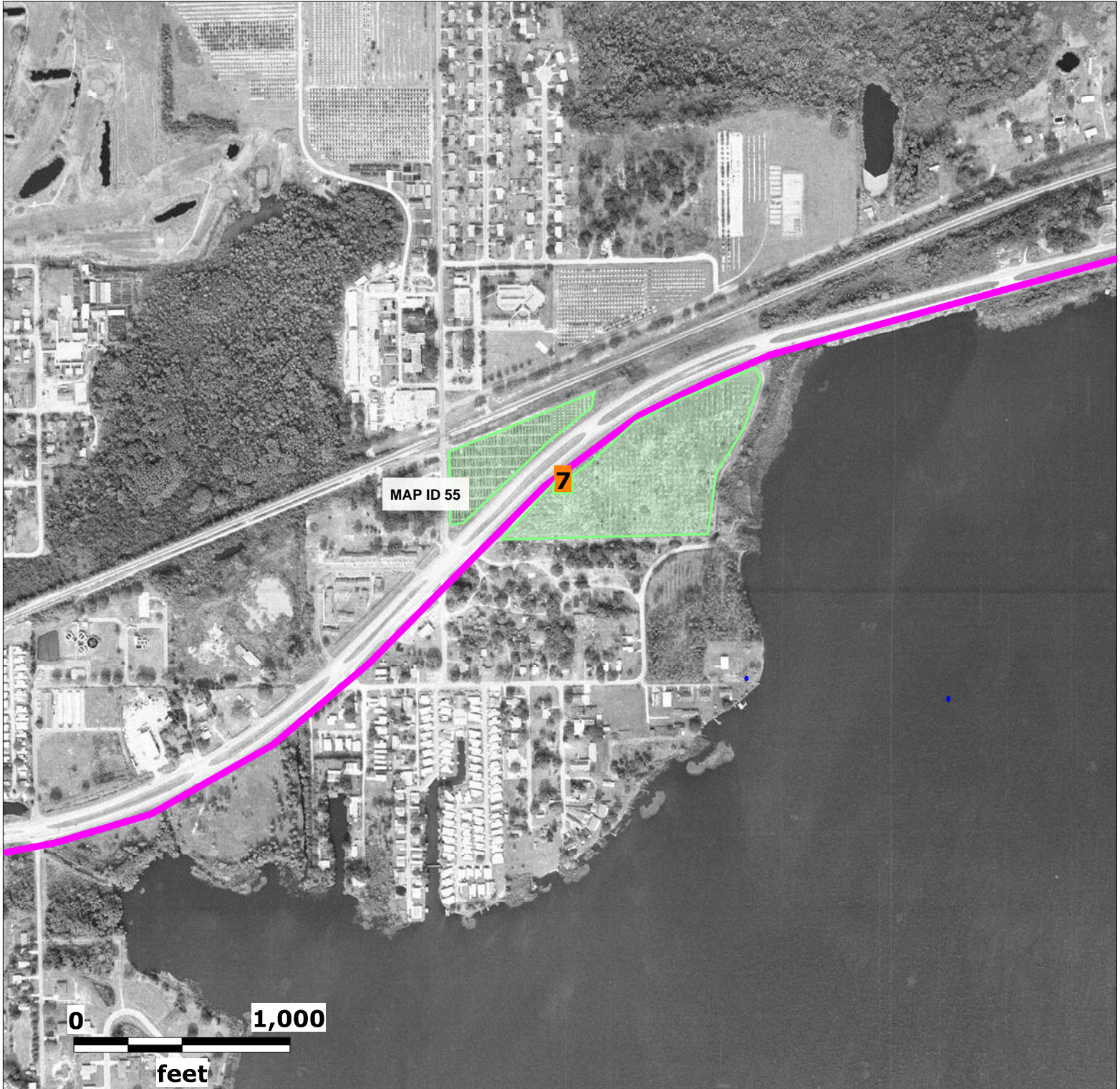
Subject Property

Old Dixie Trail PD&E
Polk County, Florida

Lat (DMS): 28 6' 3.4632"
Lon (DMS): -81 42' 35.4852"

EDM Job No: 26365
January 5, 2023

 Approximate Site Location



Source: Florida Department of Transportation

Map Scale and Property Boundaries are Approximate

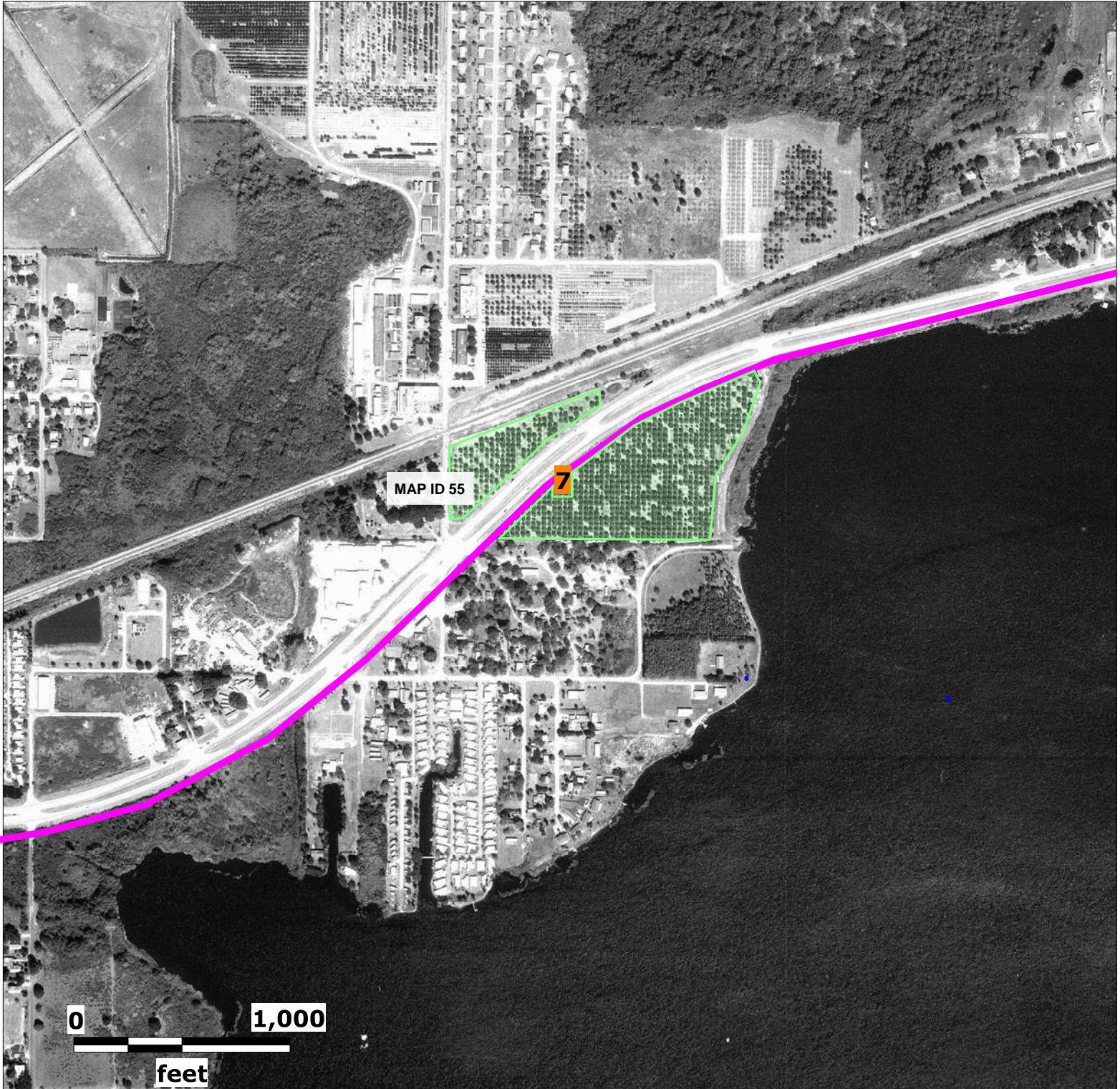
Subject Property

Old Dixie Trail PD&E
Polk County, Florida

Lat (DMS): 28 6' 3.4632"
Lon (DMS): -81 42' 35.4852"

EDM Job No: 26365
January 5, 2023

 Approximate Site Location



Source: Florida Department of Transportation

Map Scale and Property Boundaries are Approximate

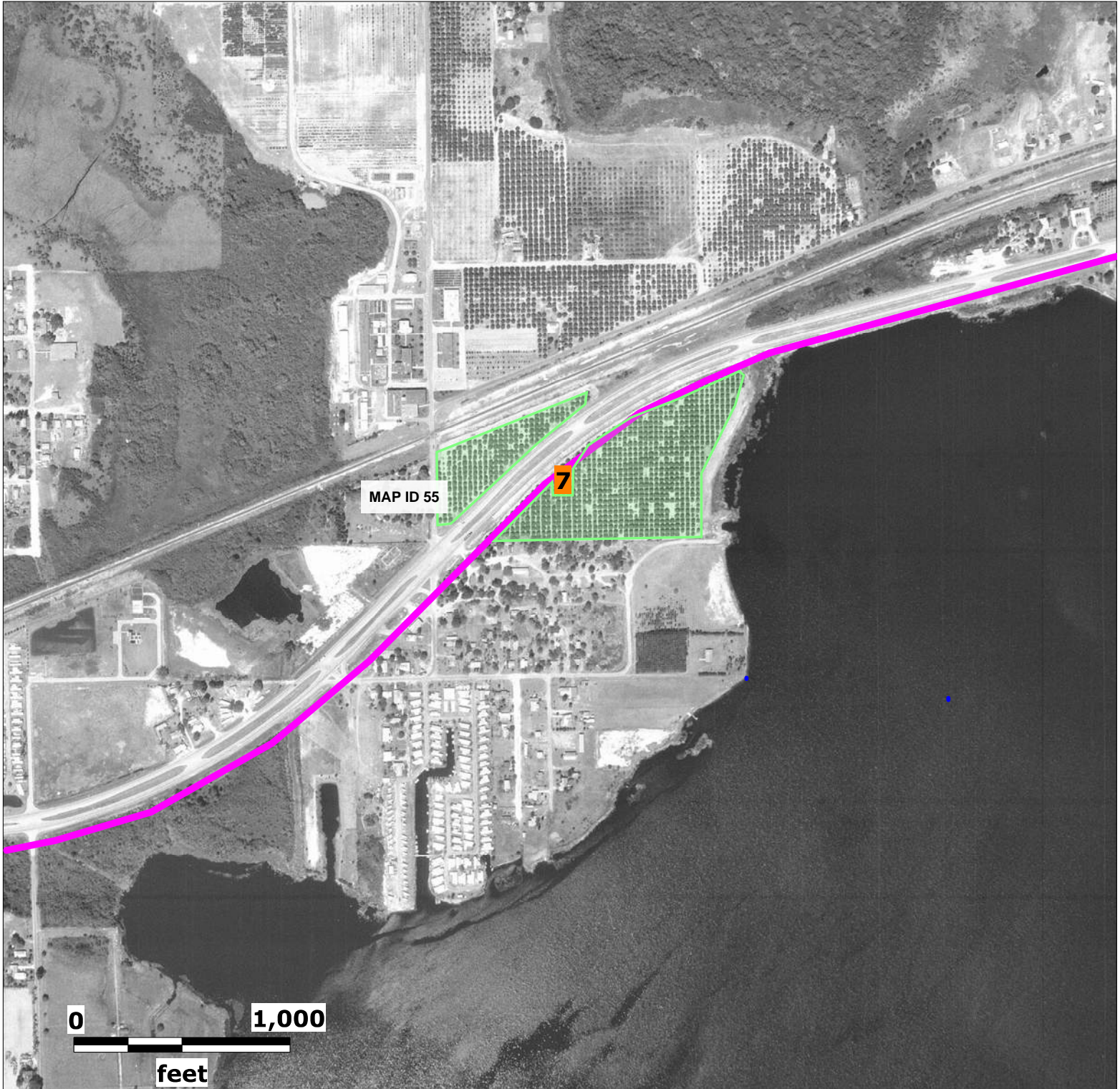
Subject Property

Old Dixie Trail PD&E
Polk County, Florida

Lat (DMS): 28 6' 3.4632"
Lon (DMS): -81 42' 35.4852"

EDM Job No: 26365
January 5, 2023

 Approximate Site Location



Source: Florida Department of Transportation

Map Scale and Property Boundaries are Approximate

Subject Property

Old Dixie Trail PD&E
Polk County, Florida

Lat (DMS): 28 6' 3.4632"
Lon (DMS): -81 42' 35.4852"

EDM Job No: 26365
January 5, 2023

 Approximate Site Location



Source: University of Florida

Map Scale and Property Boundaries are Approximate

Subject Property

Old Dixie Trail PD&E
Polk County, Florida

Lat (DMS): 28 6' 3.4632"
Lon (DMS): -81 42' 35.4852"

EDM Job No: 26365
January 5, 2023

 Approximate Site Location



Source: University of Florida


Map Scale and Property Boundaries are Approximate

Subject Property

Old Dixie Trail PD&E
Polk County, Florida

Lat (DMS): 28 6' 3.4632"
Lon (DMS): -81 42' 35.4852"

EDM Job No: 26365
January 5, 2023

 Approximate Site Location



Source: University of Florida

Map Scale and Property Boundaries are Approximate

Subject Property

Old Dixie Trail PD&E
Polk County, Florida

Lat (DMS): 28 6' 3.4632"
Lon (DMS): -81 42' 35.4852"

EDM Job No: 26365
January 5, 2023

 Approximate Site Location



Source: Florida Department of Transportation

Map Scale and Property Boundaries are Approximate

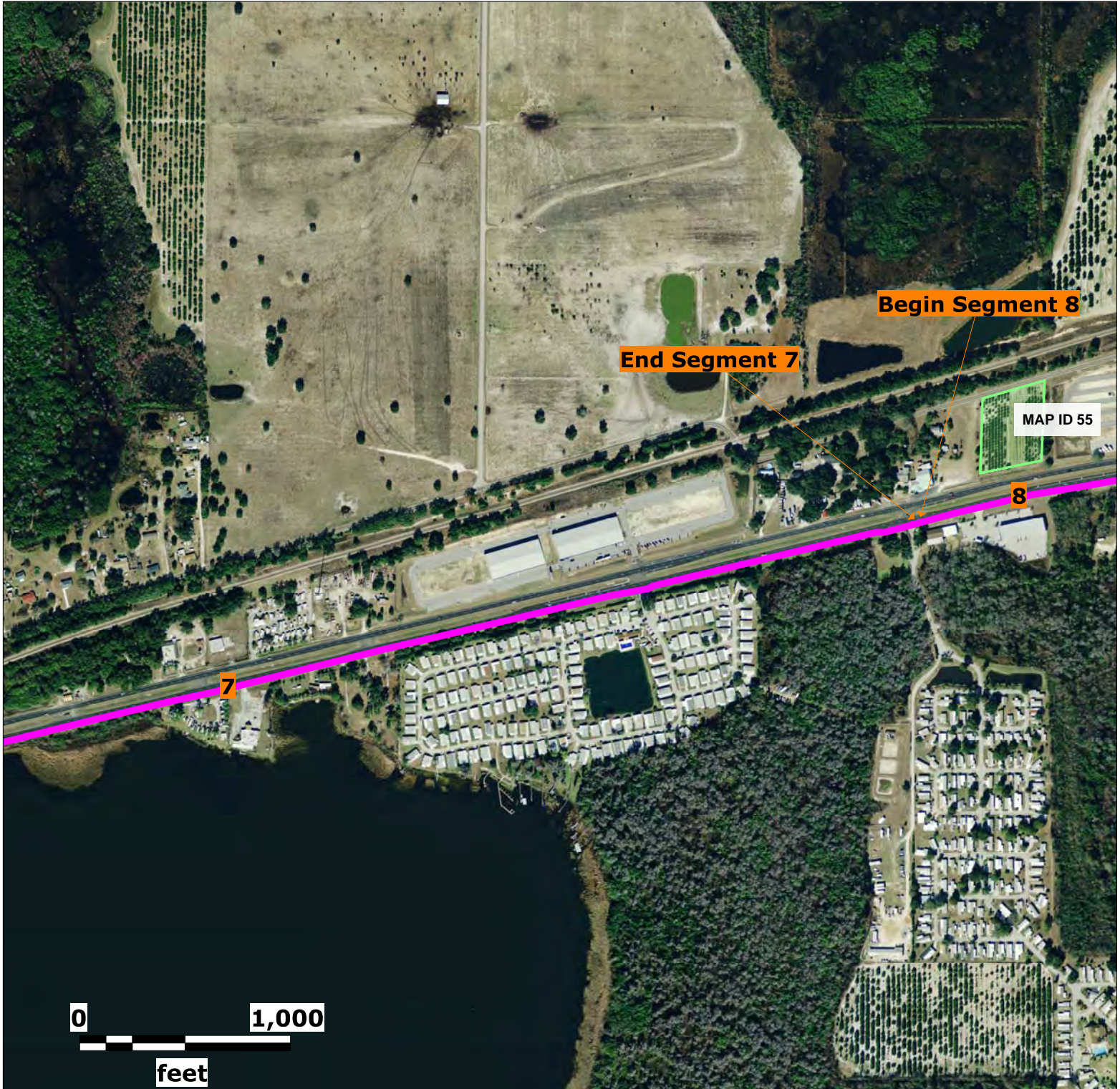
Subject Property

Old Dixie Trail PD&E
Polk County, Florida

Lat (DMS): 28 6' 3.4632"
Lon (DMS): -81 42' 35.4852"

EDM Job No: 26365
January 5, 2023

Approximate Site Location



Source: Florida Department of Transportation

Map Scale and Property Boundaries are Approximate

Subject Property

Old Dixie Trail PD&E
Polk County, Florida

Lat (DMS): 28 6' 3.4632"
Lon (DMS): -81 42' 35.4852"

EDM Job No: 26365
January 5, 2023

 Approximate Site Location



Source: Florida Department of Transportation

Map Scale and Property Boundaries are Approximate

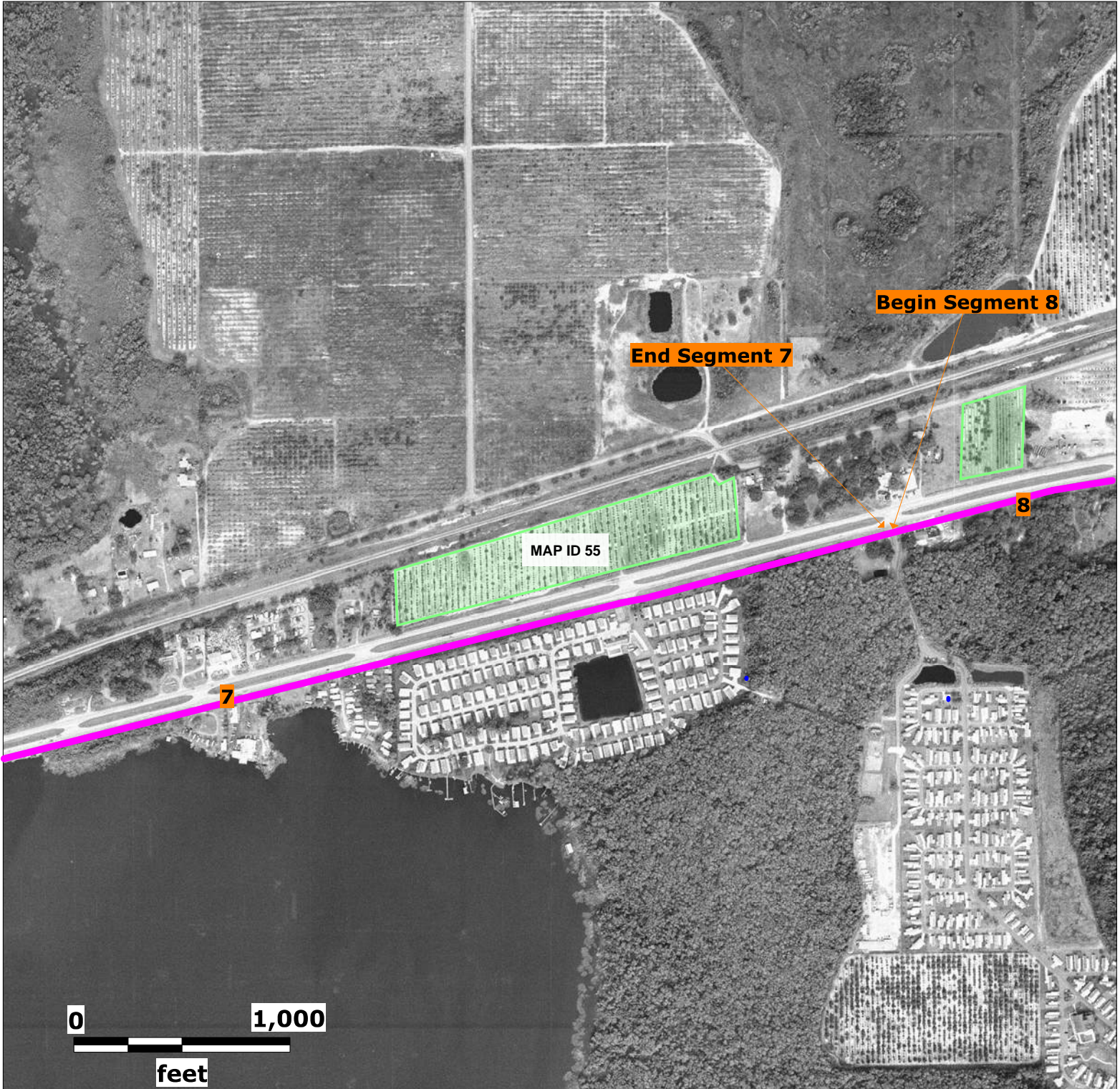
Subject Property

Old Dixie Trail PD&E
Polk County, Florida

Lat (DMS): 28 6' 3.4632"
Lon (DMS): -81 42' 35.4852"

EDM Job No: 26365
January 5, 2023

 Approximate Site Location



Source: Florida Department of Transportation

Map Scale and Property Boundaries are Approximate

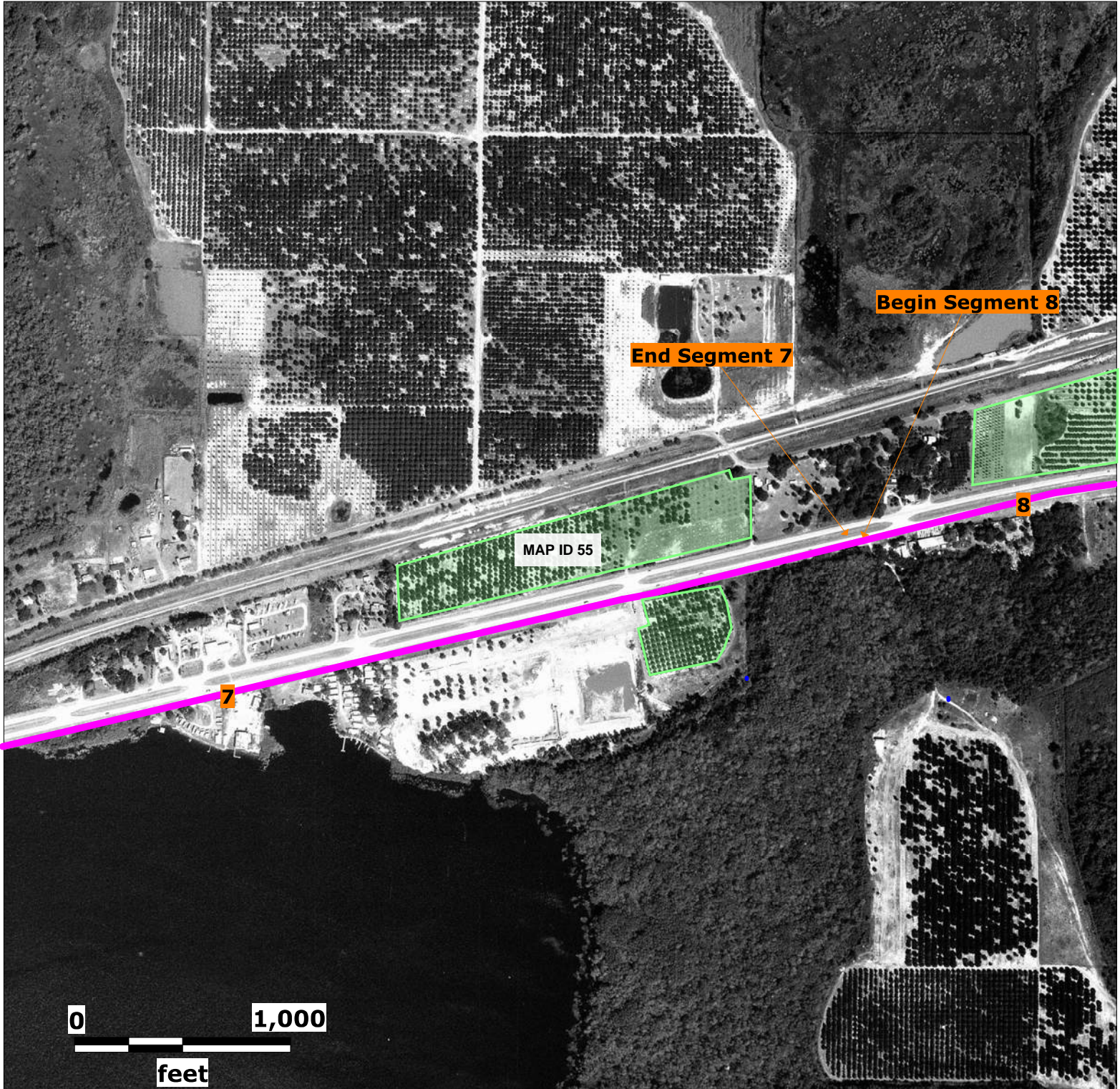
Subject Property

Old Dixie Trail PD&E
Polk County, Florida

Lat (DMS): 28 6' 3.4632"
Lon (DMS): -81 42' 35.4852"

EDM Job No: 26365
January 5, 2023

 Approximate Site Location



Source: Florida Department of Transportation

Map Scale and Property Boundaries are Approximate


Subject Property

Old Dixie Trail PD&E
Polk County, Florida

Lat (DMS): 28 6' 3.4632"
Lon (DMS): -81 42' 35.4852"

EDM Job No: 26365
January 5, 2023

Approximate Site Location



Source: Florida Department of Transportation

Map Scale and Property Boundaries are Approximate


Subject Property

Old Dixie Trail PD&E
Polk County, Florida

Lat (DMS): 28 6' 3.4632"
Lon (DMS): -81 42' 35.4852"

EDM Job No: 26365
January 5, 2023

 Approximate Site Location



Source: University of Florida

Map Scale and Property Boundaries are Approximate

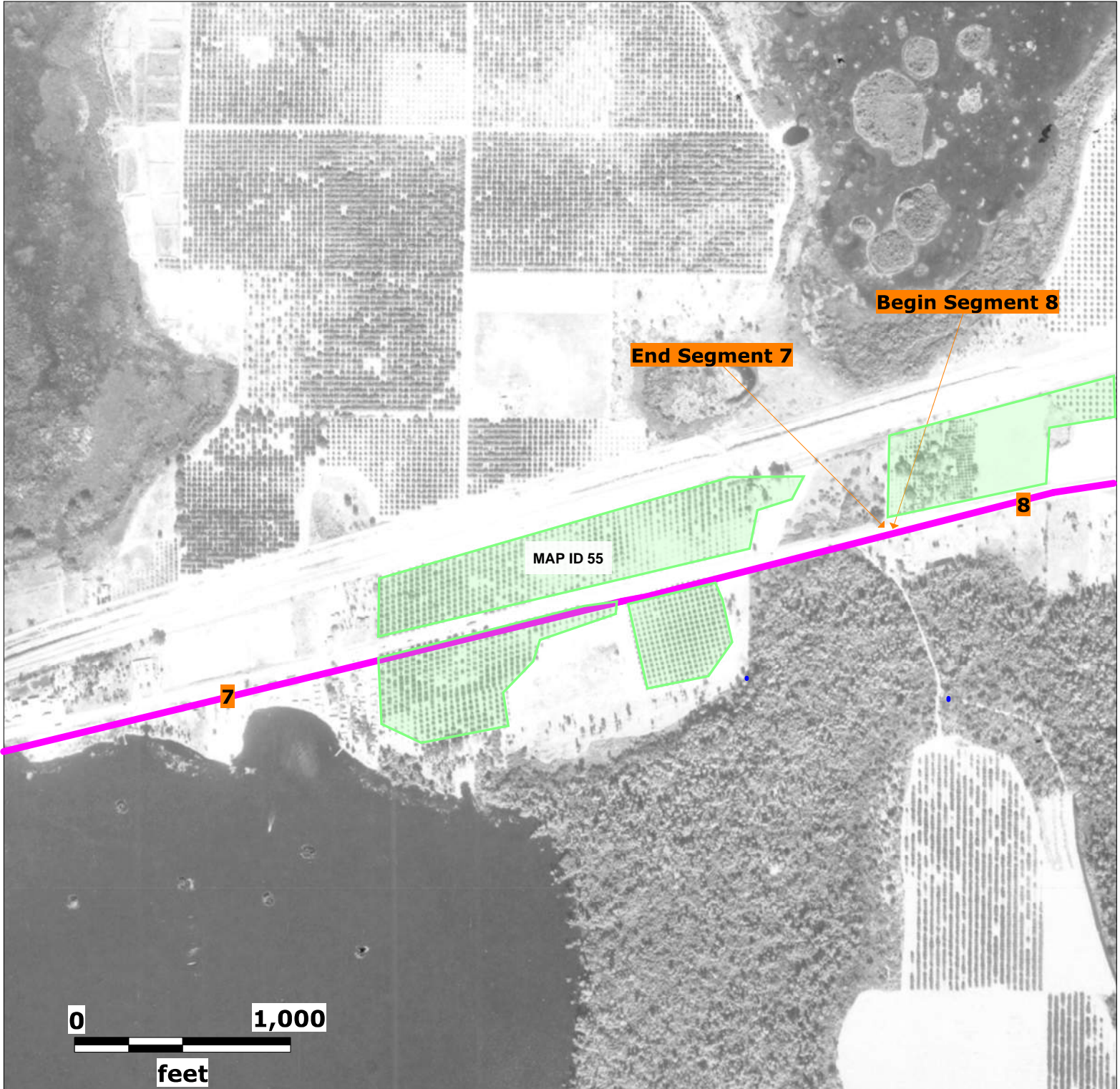
Subject Property

Old Dixie Trail PD&E
Polk County, Florida

Lat (DMS): 28 6' 3.4632"
Lon (DMS): -81 42' 35.4852"

EDM Job No: 26365
January 5, 2023

 Approximate Site Location



Source: University of Florida

Map Scale and Property Boundaries are Approximate

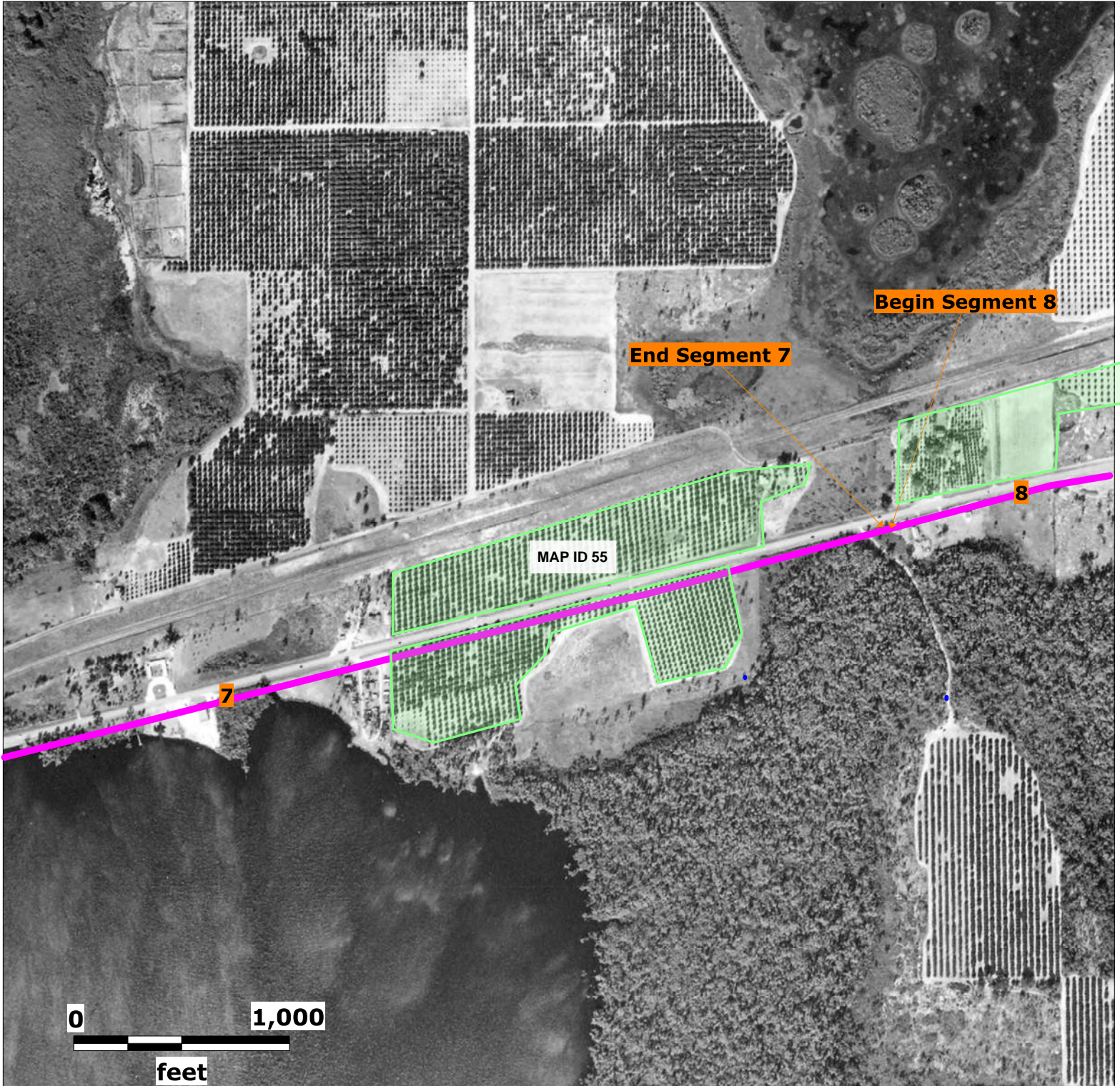
Subject Property

Old Dixie Trail PD&E
Polk County, Florida

Lat (DMS): 28 6' 3.4632"
Lon (DMS): -81 42' 35.4852"

EDM Job No: 26365
January 5, 2023

 Approximate Site Location



Source: University of Florida

Map Scale and Property Boundaries are Approximate

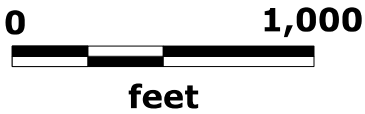
Subject Property

Old Dixie Trail PD&E
Polk County, Florida

Lat (DMS): 28 6' 3.4632"
Lon (DMS): -81 42' 35.4852"

EDM Job No: 26365
January 5, 2023

 Approximate Site Location



Source: University of Florida


Map Scale and Property Boundaries are Approximate

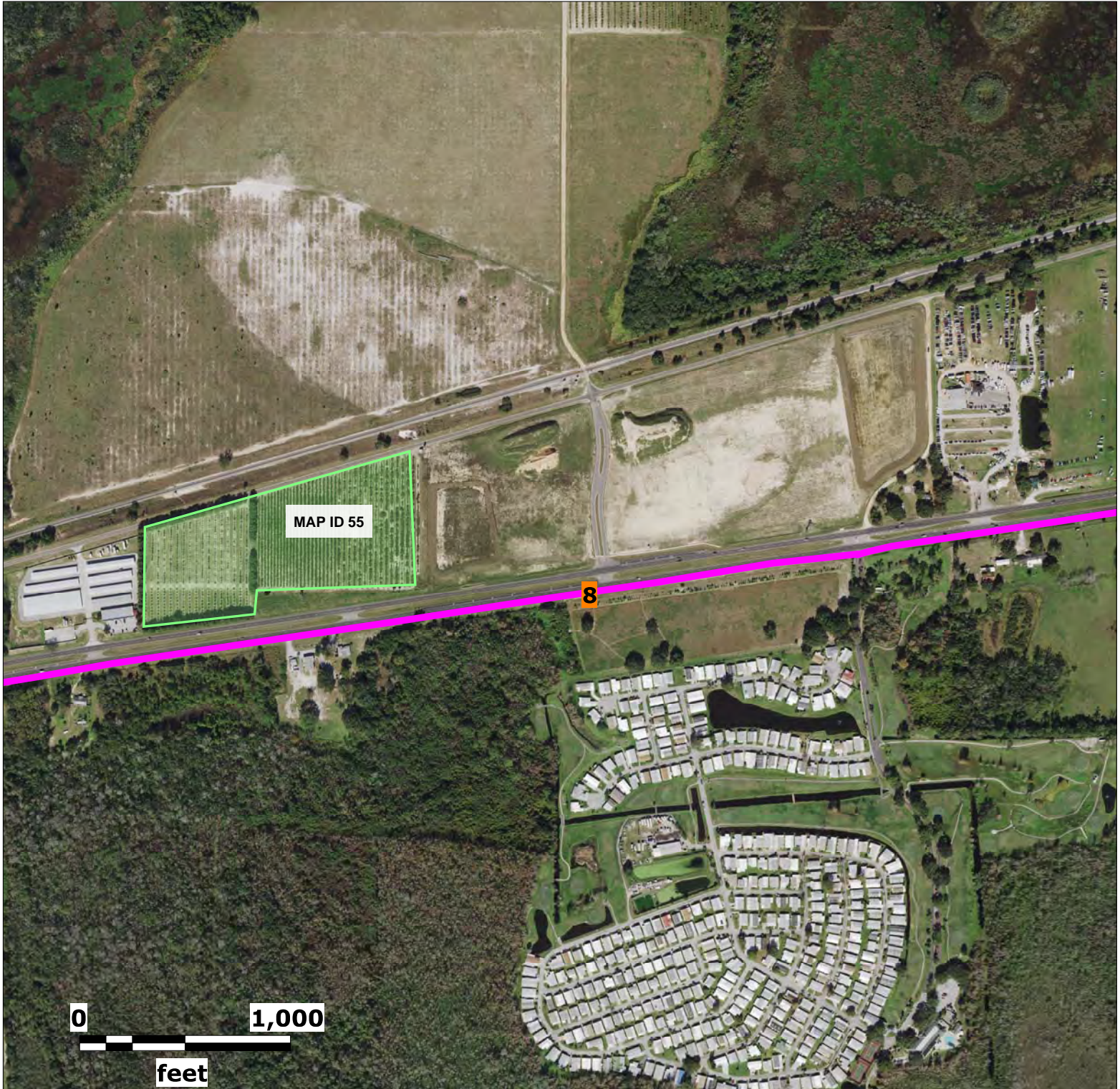
Subject Property

Old Dixie Trail PD&E
Polk County, Florida

Lat (DMS): 28 6' 3.4632"
Lon (DMS): -81 42' 35.4852"

EDM Job No: 26365
January 5, 2023

 Approximate Site Location



Source: Florida Department of Transportation

Map Scale and Property Boundaries are Approximate

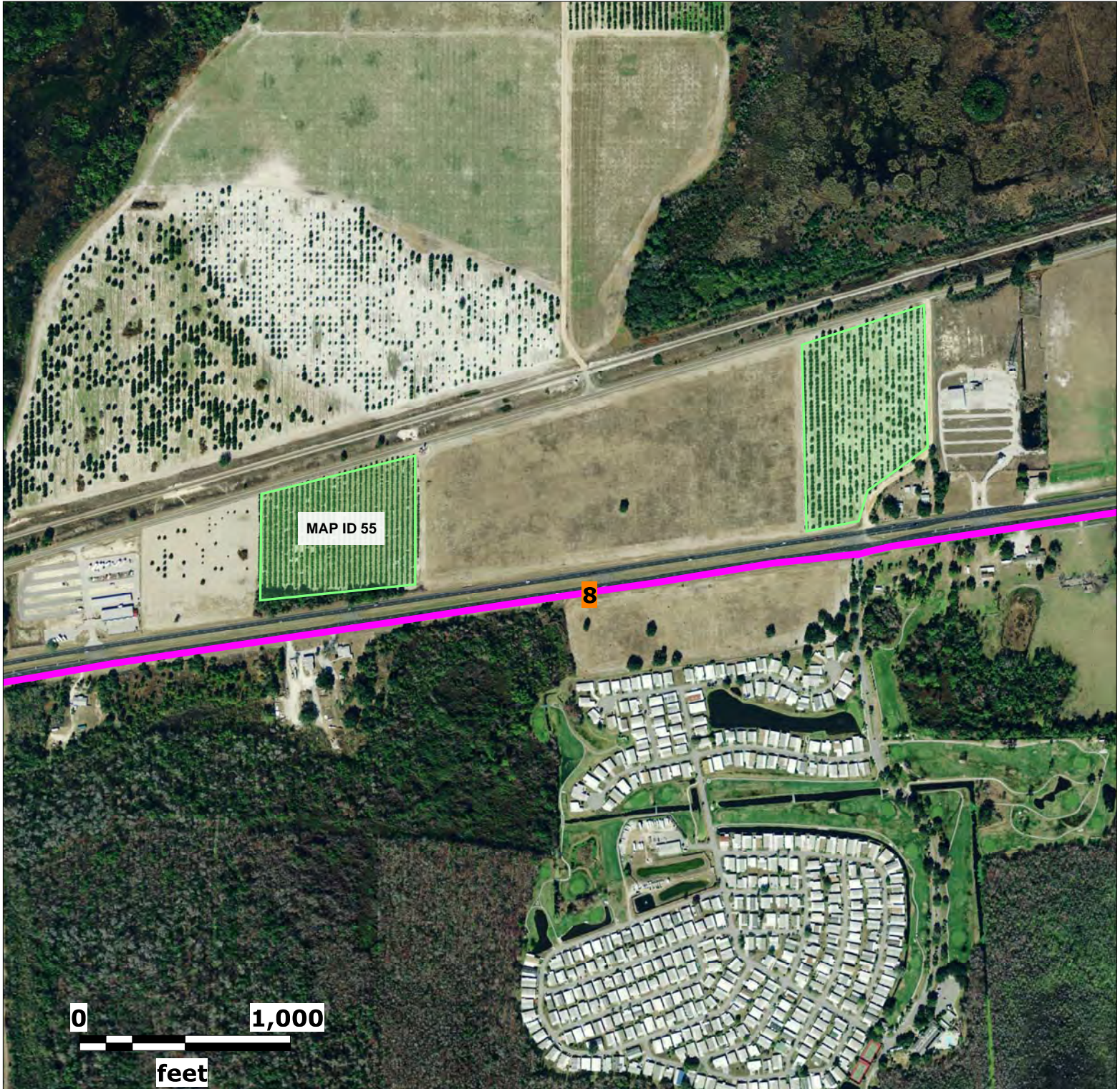
Subject Property

Old Dixie Trail PD&E
Polk County, Florida

Lat (DMS): 28 6' 3.4632"
Lon (DMS): -81 42' 35.4852"

EDM Job No: 26365
January 5, 2023

 Approximate Site Location



Source: Florida Department of Transportation


Map Scale and Property Boundaries are Approximate

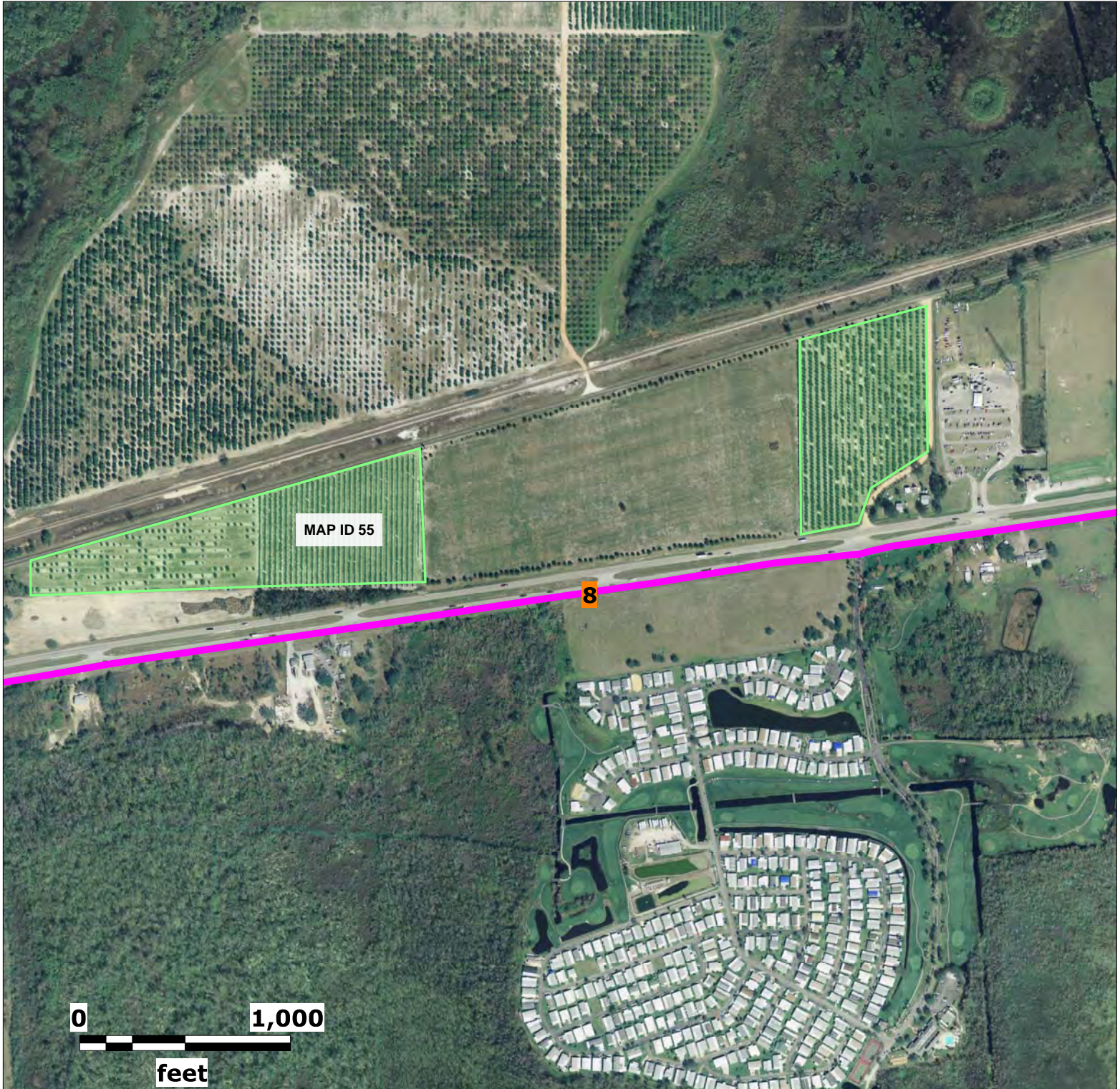
Subject Property

Old Dixie Trail PD&E
Polk County, Florida

Lat (DMS): 28 6' 3.4632"
Lon (DMS): -81 42' 35.4852"

EDM Job No: 26365
January 5, 2023

 Approximate Site Location



Source: Florida Department of Transportation

Map Scale and Property Boundaries are Approximate

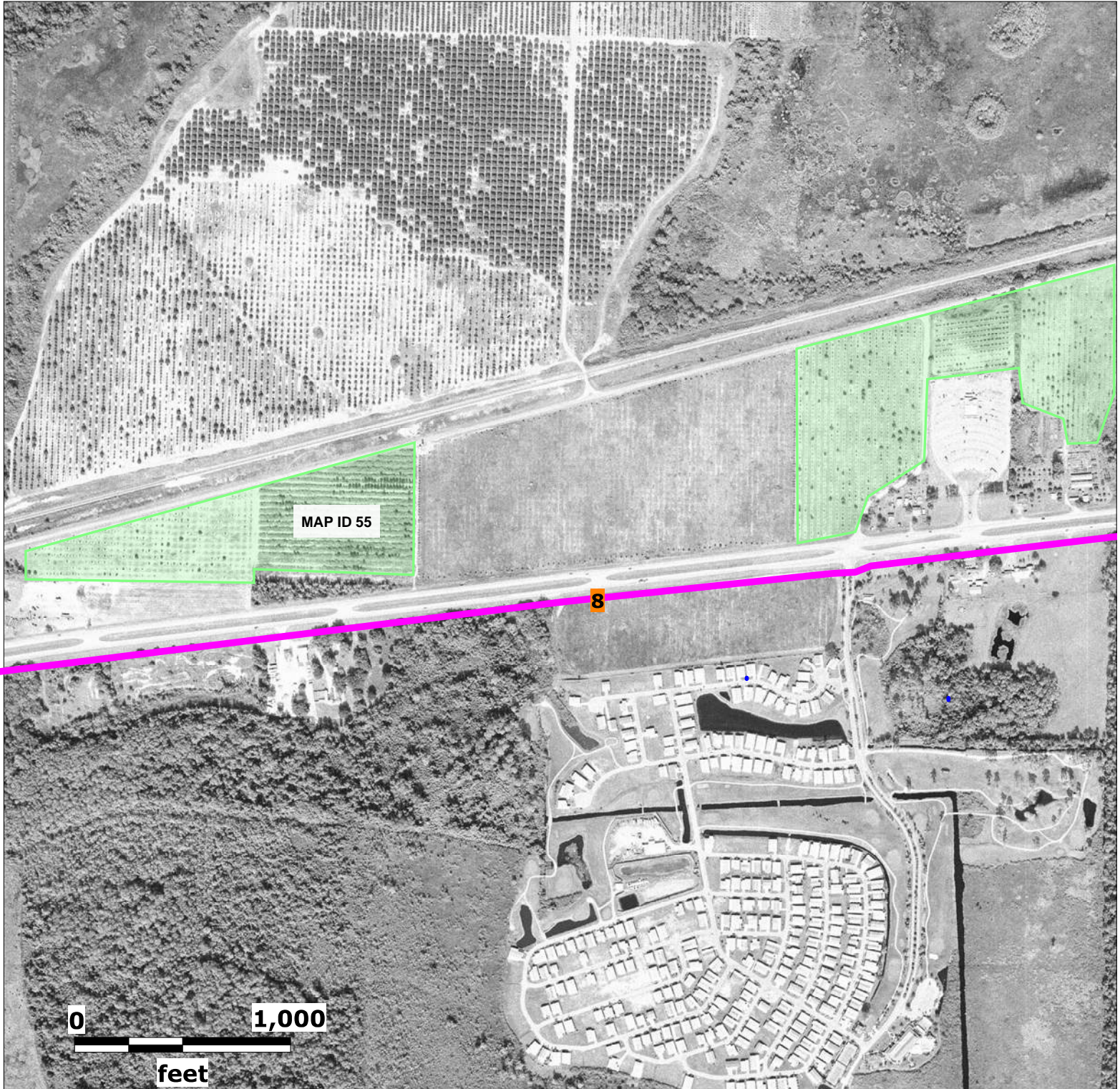
Subject Property

Old Dixie Trail PD&E
Polk County, Florida

Lat (DMS): 28 6' 3.4632"
Lon (DMS): -81 42' 35.4852"

EDM Job No: 26365
January 5, 2023

 Approximate Site Location



Source: Florida Department of Transportation

Map Scale and Property Boundaries are Approximate

Subject Property

Old Dixie Trail PD&E
Polk County, Florida

Lat (DMS): 28 6' 3.4632"
Lon (DMS): -81 42' 35.4852"

EDM Job No: 26365
January 5, 2023

 Approximate Site Location



Source: Florida Department of Transportation

Map Scale and Property Boundaries are Approximate

Subject Property

Old Dixie Trail PD&E
Polk County, Florida

Lat (DMS): 28 6' 3.4632"
Lon (DMS): -81 42' 35.4852"

EDM Job No: 26365
January 5, 2023

 Approximate Site Location



Source: Florida Department of Transportation

Map Scale and Property Boundaries are Approximate


Subject Property

Old Dixie Trail PD&E
Polk County, Florida

Lat (DMS): 28 6' 3.4632"
Lon (DMS): -81 42' 35.4852"

EDM Job No: 26365
January 5, 2023

 Approximate Site Location



Source: University of Florida

Map Scale and Property Boundaries are Approximate

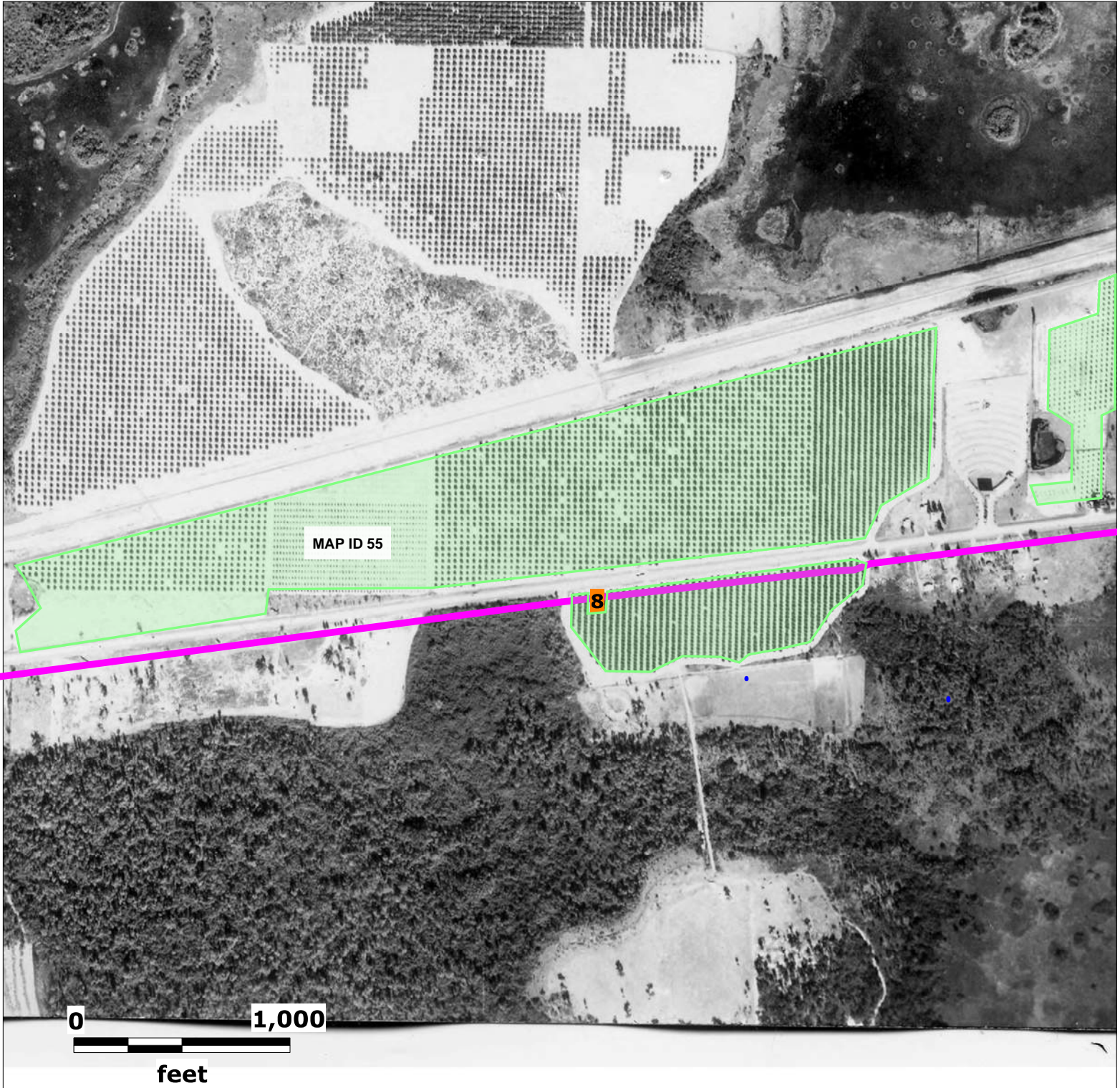
Subject Property

Old Dixie Trail PD&E
Polk County, Florida

Lat (DMS): 28 6' 3.4632"
Lon (DMS): -81 42' 35.4852"

EDM Job No: 26365
January 5, 2023

 Approximate Site Location



Source: University of Florida

Map Scale and Property Boundaries are Approximate

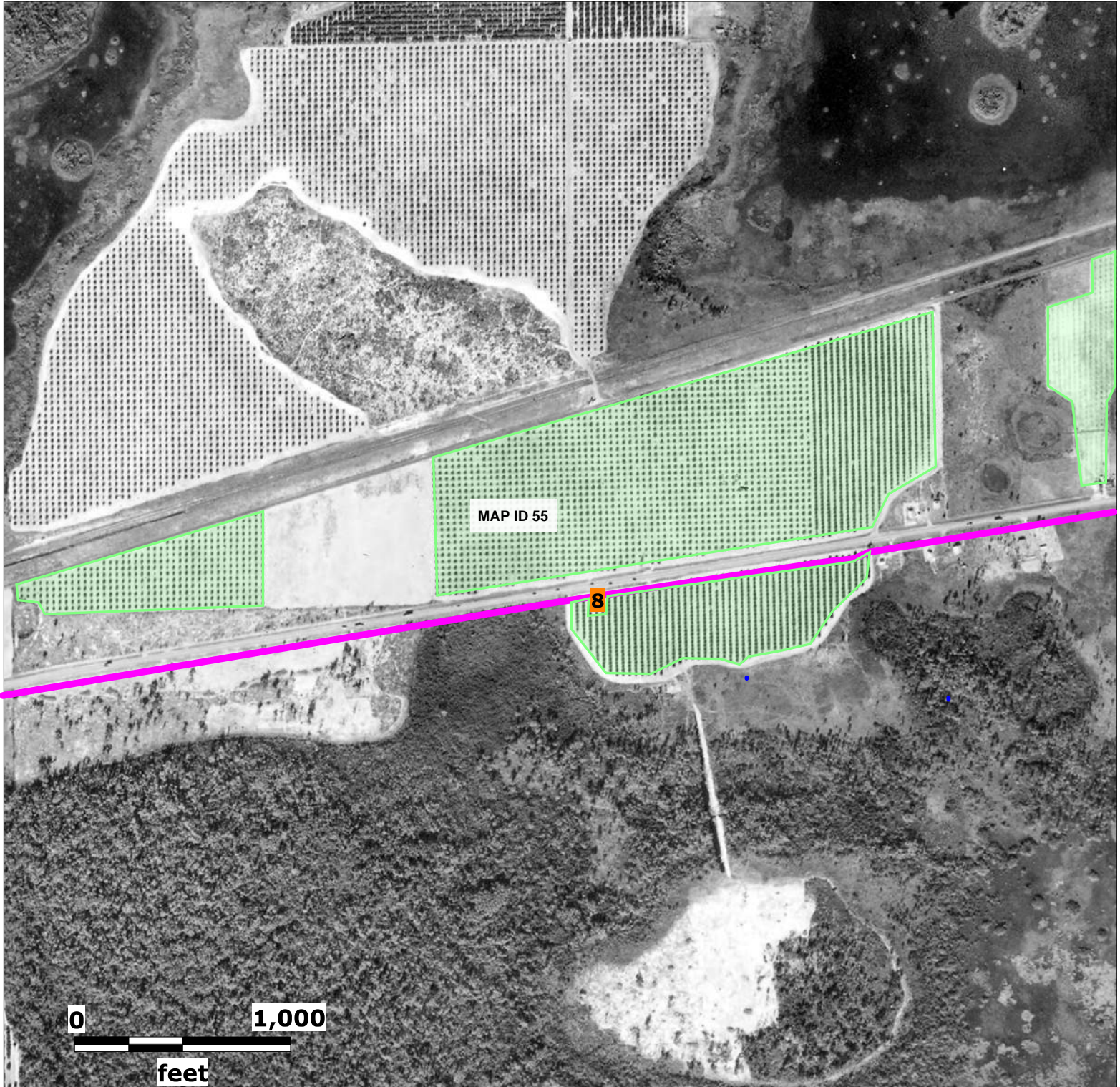
Subject Property

Old Dixie Trail PD&E
Polk County, Florida

Lat (DMS): 28 6' 3.4632"
Lon (DMS): -81 42' 35.4852"

EDM Job No: 26365
January 5, 2023

 Approximate Site Location



Source: University of Florida

Map Scale and Property Boundaries are Approximate

Subject Property

Old Dixie Trail PD&E
Polk County, Florida

Lat (DMS): 28 6' 3.4632"
Lon (DMS): -81 42' 35.4852"

EDM Job No: 26365
January 5, 2023

 Approximate Site Location



Source: University of Florida

Map Scale and Property Boundaries are Approximate

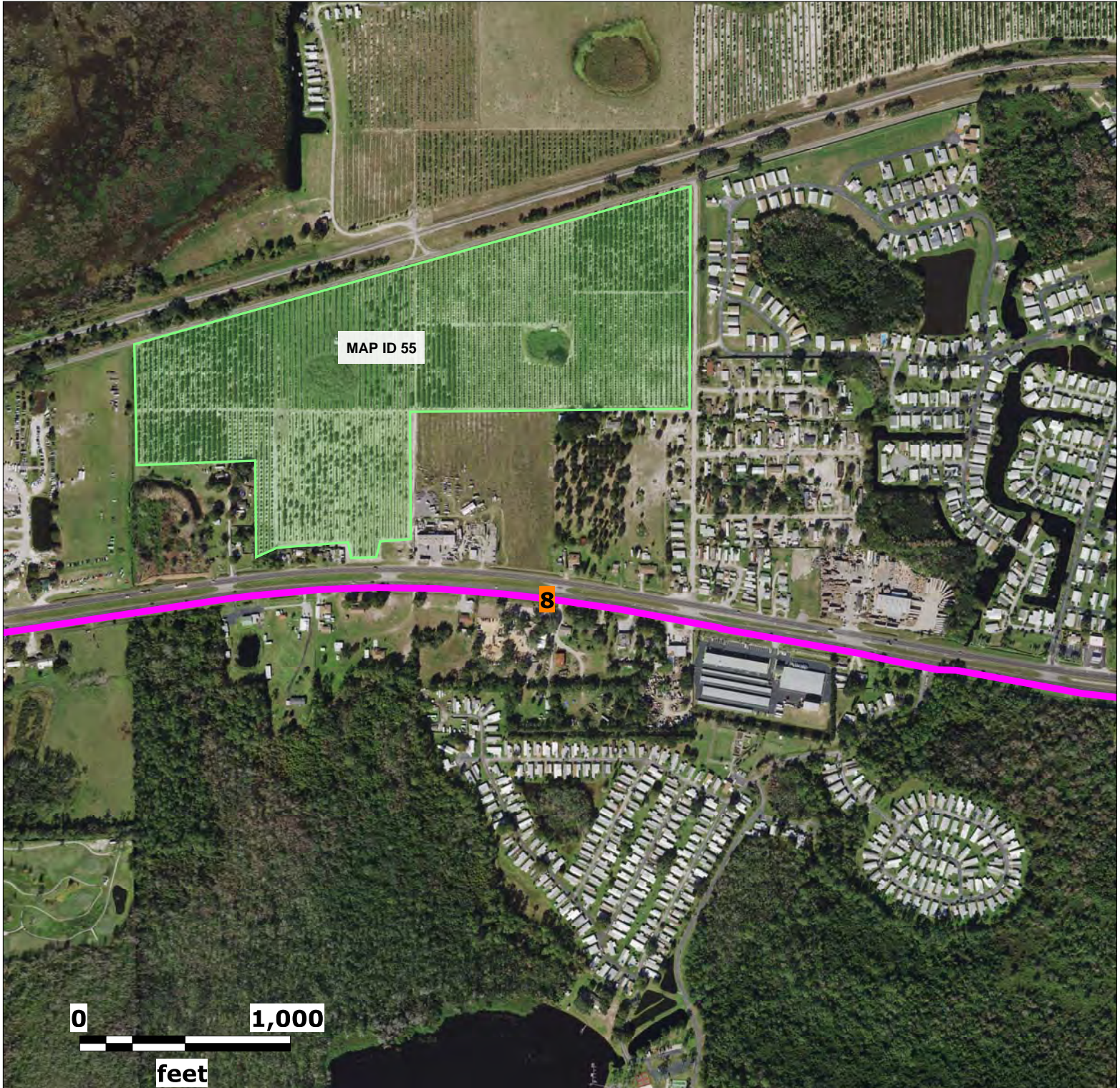
Subject Property

Old Dixie Trail PD&E
Polk County, Florida

Lat (DMS): 28 6' 3.4632"
Lon (DMS): -81 42' 35.4852"

EDM Job No: 26365
January 5, 2023

 Approximate Site Location



Source: Florida Department of Transportation

Map Scale and Property Boundaries are Approximate

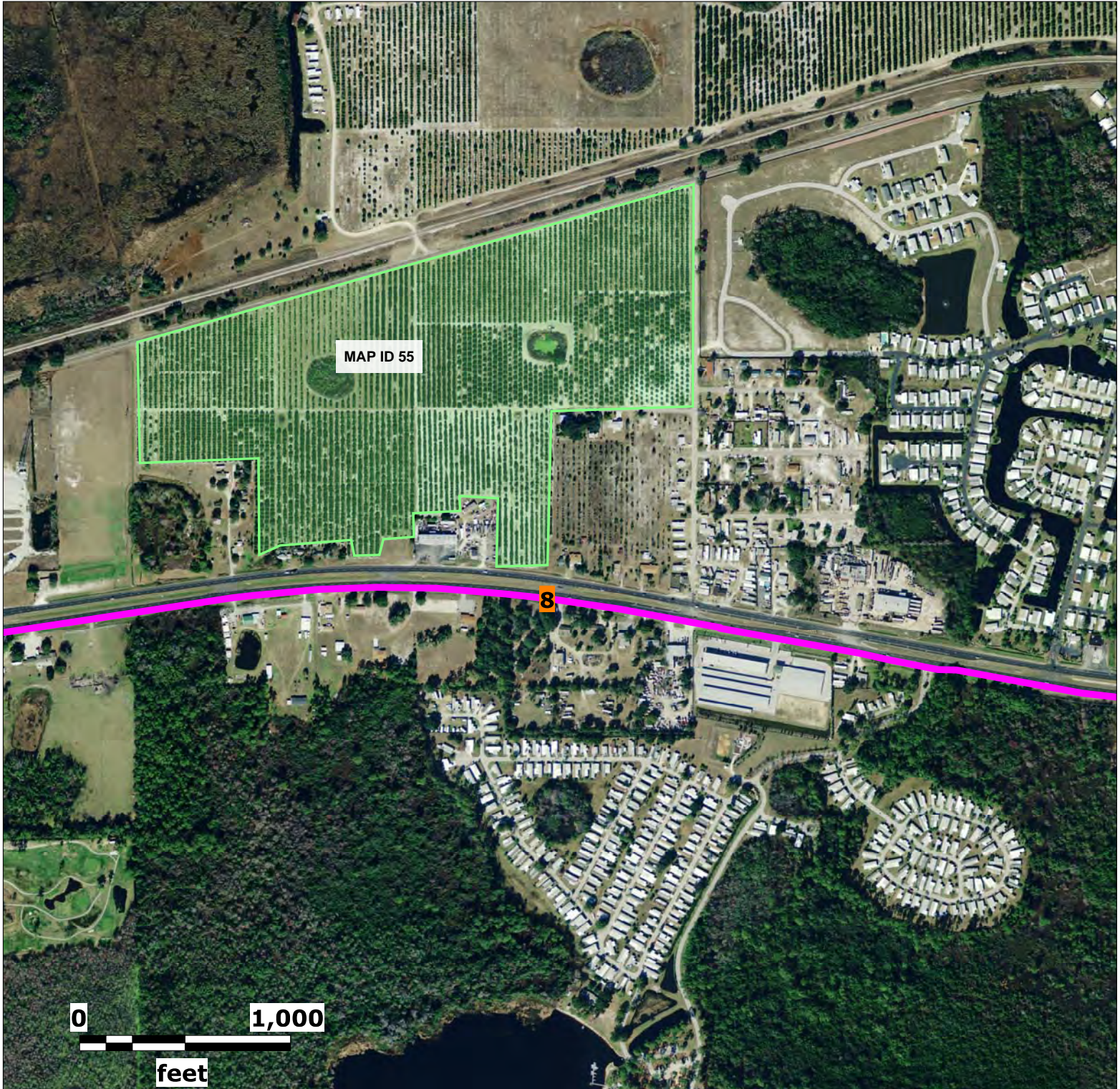
Subject Property

Old Dixie Trail PD&E
Polk County, Florida

Lat (DMS): 28 6' 3.4632"
Lon (DMS): -81 42' 35.4852"

EDM Job No: 26365
January 5, 2023

 Approximate Site Location



Source: Florida Department of Transportation

Map Scale and Property Boundaries are Approximate

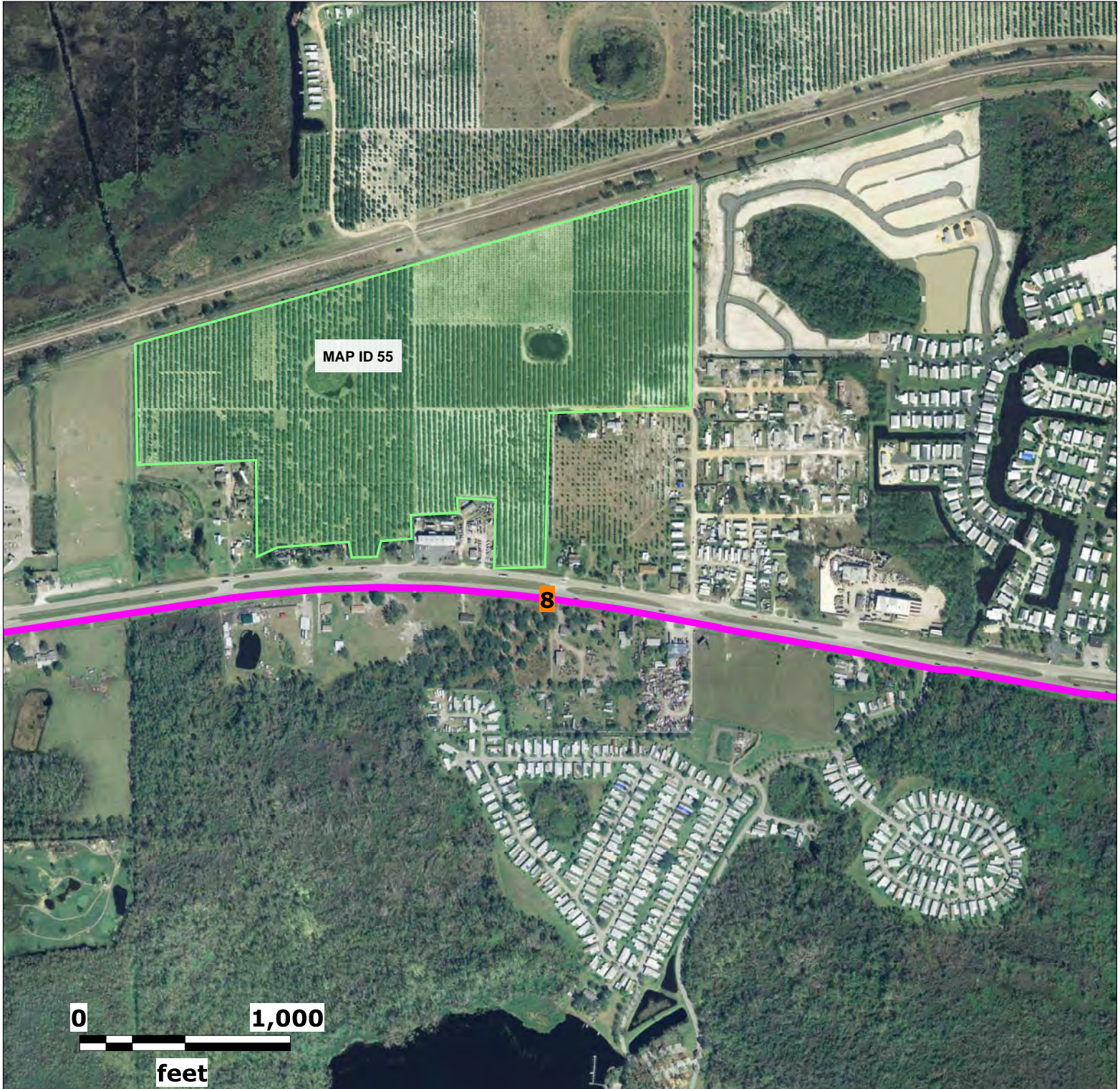
Subject Property

Old Dixie Trail PD&E
Polk County, Florida

Lat (DMS): 28 6' 3.4632"
Lon (DMS): -81 42' 35.4852"

EDM Job No: 26365
January 5, 2023

 Approximate Site Location



Source: Florida Department of Transportation

Map Scale and Property Boundaries are Approximate

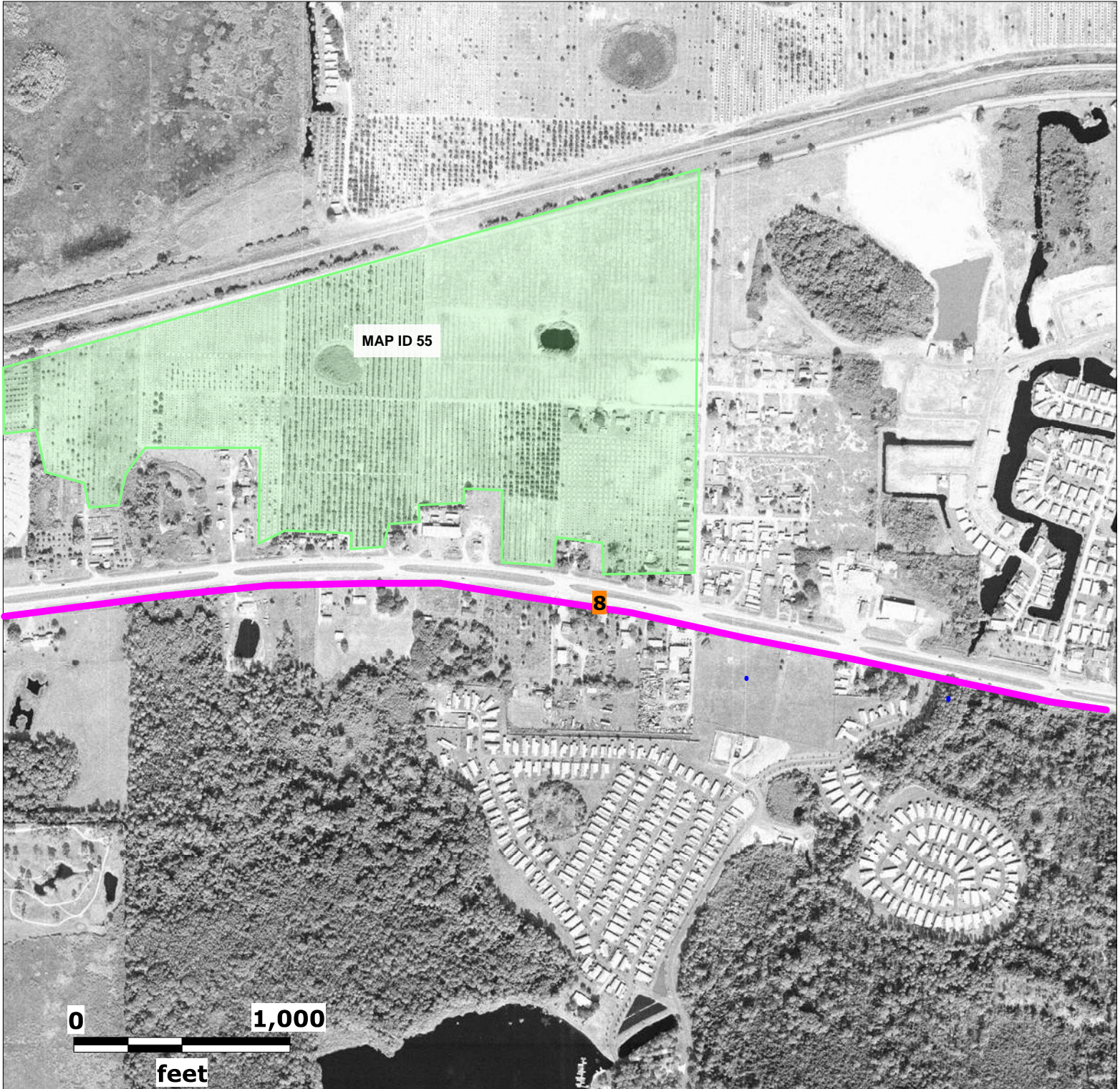
Subject Property

Old Dixie Trail PD&E
Polk County, Florida

Lat (DMS): 28 6' 3.4632"
Lon (DMS): -81 42' 35.4852"

EDM Job No: 26365
January 5, 2023

 Approximate Site Location



Source: Florida Department of Transportation

Map Scale and Property Boundaries are Approximate

Subject Property

Old Dixie Trail PD&E
Polk County, Florida

Lat (DMS): 28 6' 3.4632"
Lon (DMS): -81 42' 35.4852"

EDM Job No: 26365
January 5, 2023

 Approximate Site Location



Source: Florida Department of Transportation

Map Scale and Property Boundaries are Approximate

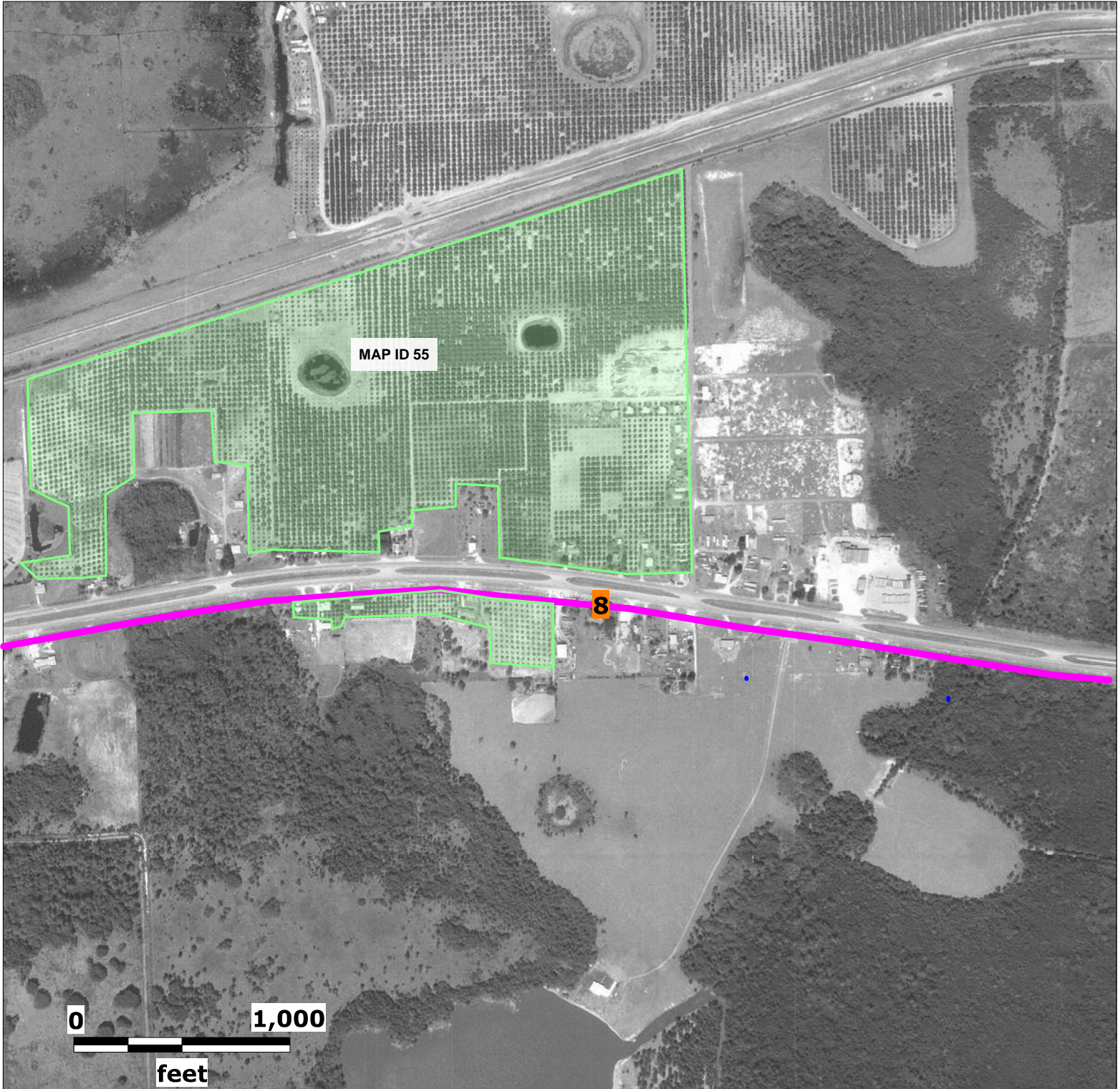
Subject Property

Old Dixie Trail PD&E
Polk County, Florida

Lat (DMS): 28 6' 3.4632"
Lon (DMS): -81 42' 35.4852"

EDM Job No: 26365
January 5, 2023

 Approximate Site Location



Source: Florida Department of Transportation

Map Scale and Property Boundaries are Approximate

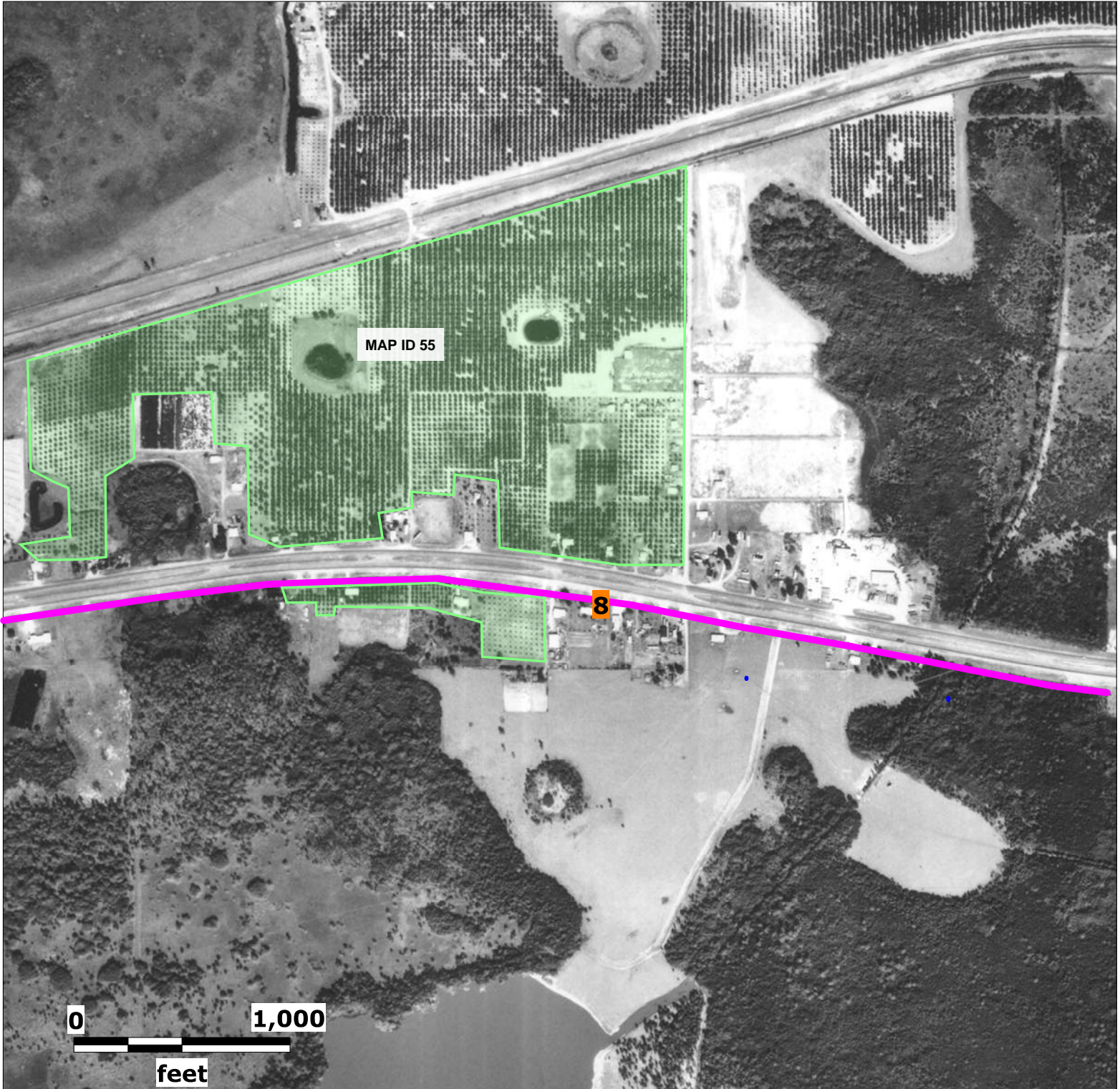
Subject Property

Old Dixie Trail PD&E
Polk County, Florida

Lat (DMS): 28 6' 3.4632"
Lon (DMS): -81 42' 35.4852"

EDM Job No: 26365
January 5, 2023

 Approximate Site Location



Source: University of Florida

Map Scale and Property Boundaries are Approximate

Subject Property

Old Dixie Trail PD&E
Polk County, Florida

Lat (DMS): 28 6' 3.4632"
Lon (DMS): -81 42' 35.4852"

EDM Job No: 26365
January 5, 2023

 Approximate Site Location



Source: University of Florida

Map Scale and Property Boundaries are Approximate

Subject Property

Old Dixie Trail PD&E
Polk County, Florida

Lat (DMS): 28 6' 3.4632"
Lon (DMS): -81 42' 35.4852"

EDM Job No: 26365
January 5, 2023

 Approximate Site Location



Source: University of Florida

Map Scale and Property Boundaries are Approximate

Subject Property

Old Dixie Trail PD&E
Polk County, Florida

Lat (DMS): 28 6' 3.4632"
Lon (DMS): -81 42' 35.4852"

EDM Job No: 26365
January 5, 2023

 Approximate Site Location



Source: University of Florida

Map Scale and Property Boundaries are Approximate

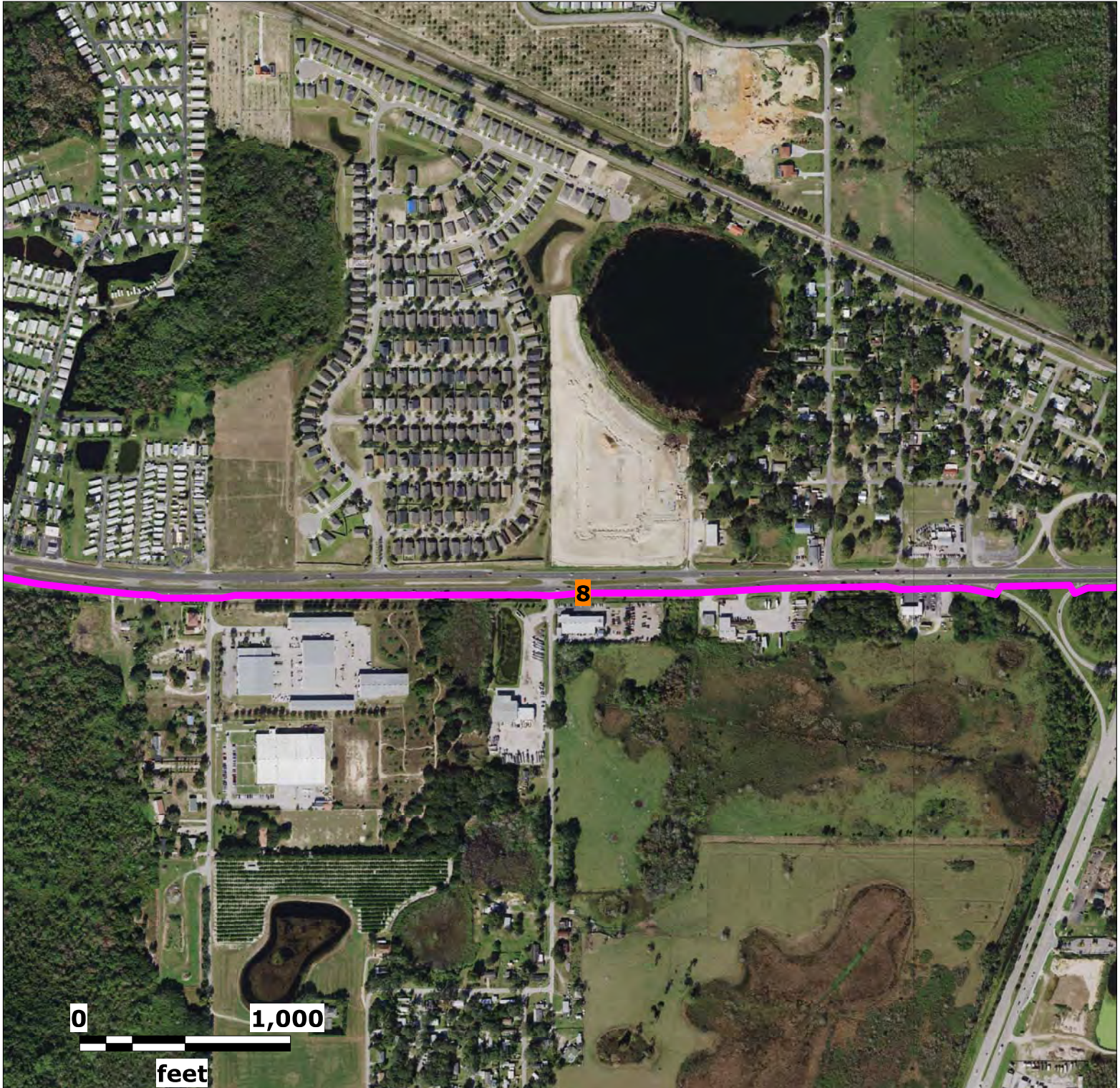
Subject Property

Old Dixie Trail PD&E
Polk County, Florida

Lat (DMS): 28 6' 3.4632"
Lon (DMS): -81 42' 35.4852"

EDM Job No: 26365
January 5, 2023

 Approximate Site Location



Source: Florida Department of Transportation


Map Scale and Property Boundaries are Approximate

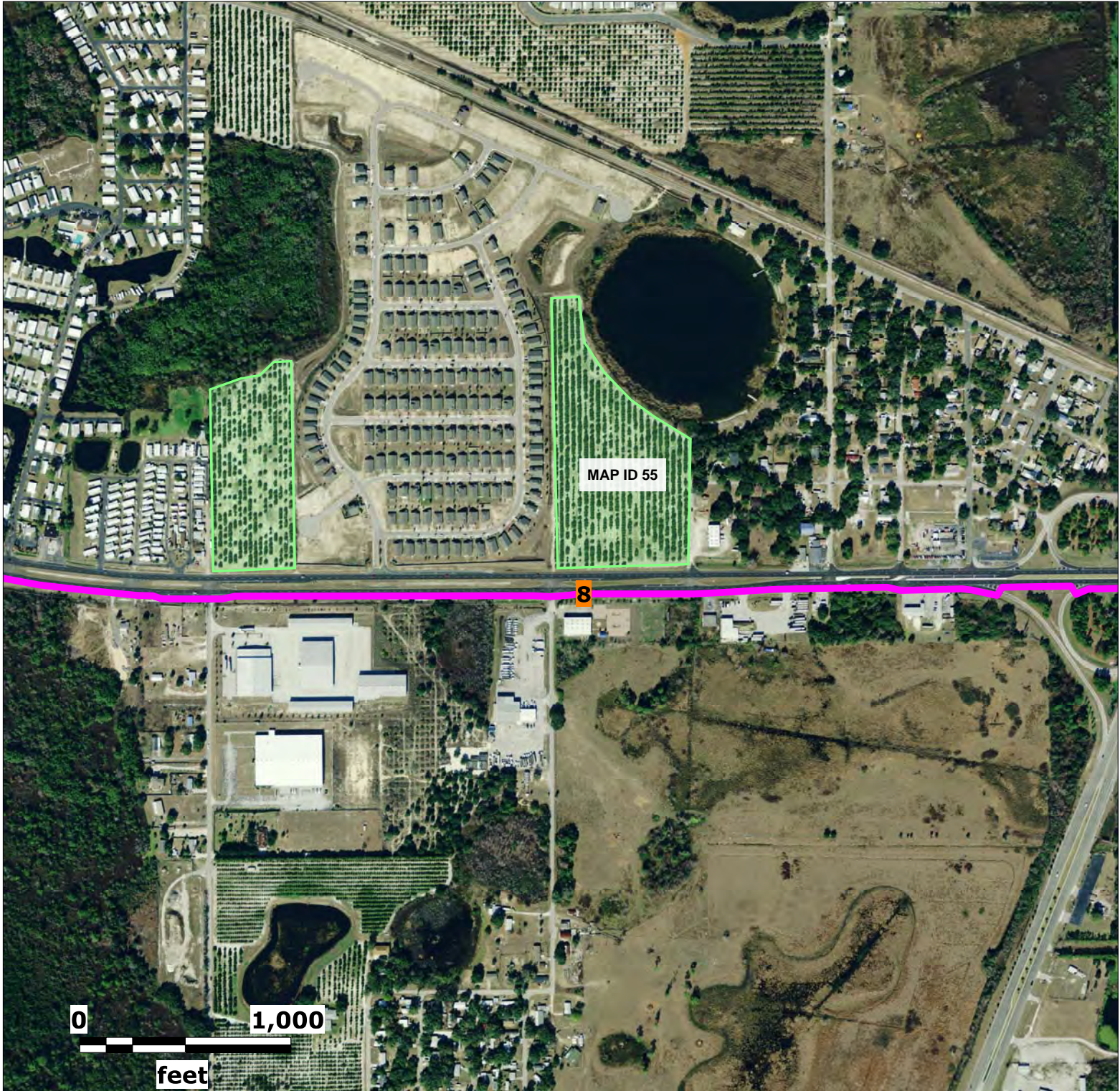
Subject Property

Old Dixie Trail PD&E
Polk County, Florida

Lat (DMS): 28 6' 3.4632"
Lon (DMS): -81 42' 35.4852"

EDM Job No: 26365
January 5, 2023

 Approximate Site Location



Source: Florida Department of Transportation

Map Scale and Property Boundaries are Approximate

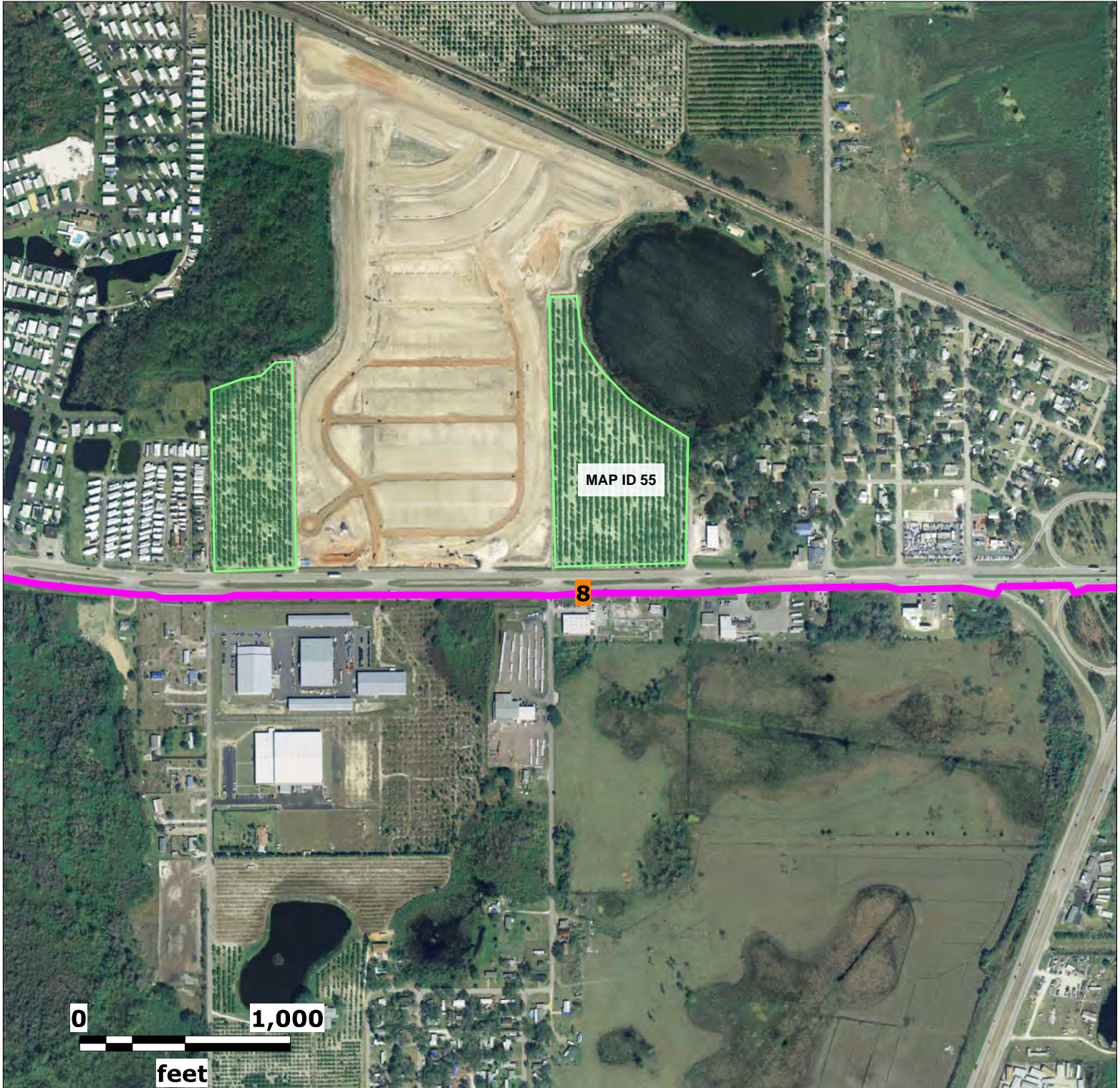
Subject Property

Old Dixie Trail PD&E
Polk County, Florida

Lat (DMS): 28 6' 3.4632"
Lon (DMS): -81 42' 35.4852"

EDM Job No: 26365
January 5, 2023

 Approximate Site Location



Source: Florida Department of Transportation


Map Scale and Property Boundaries are Approximate

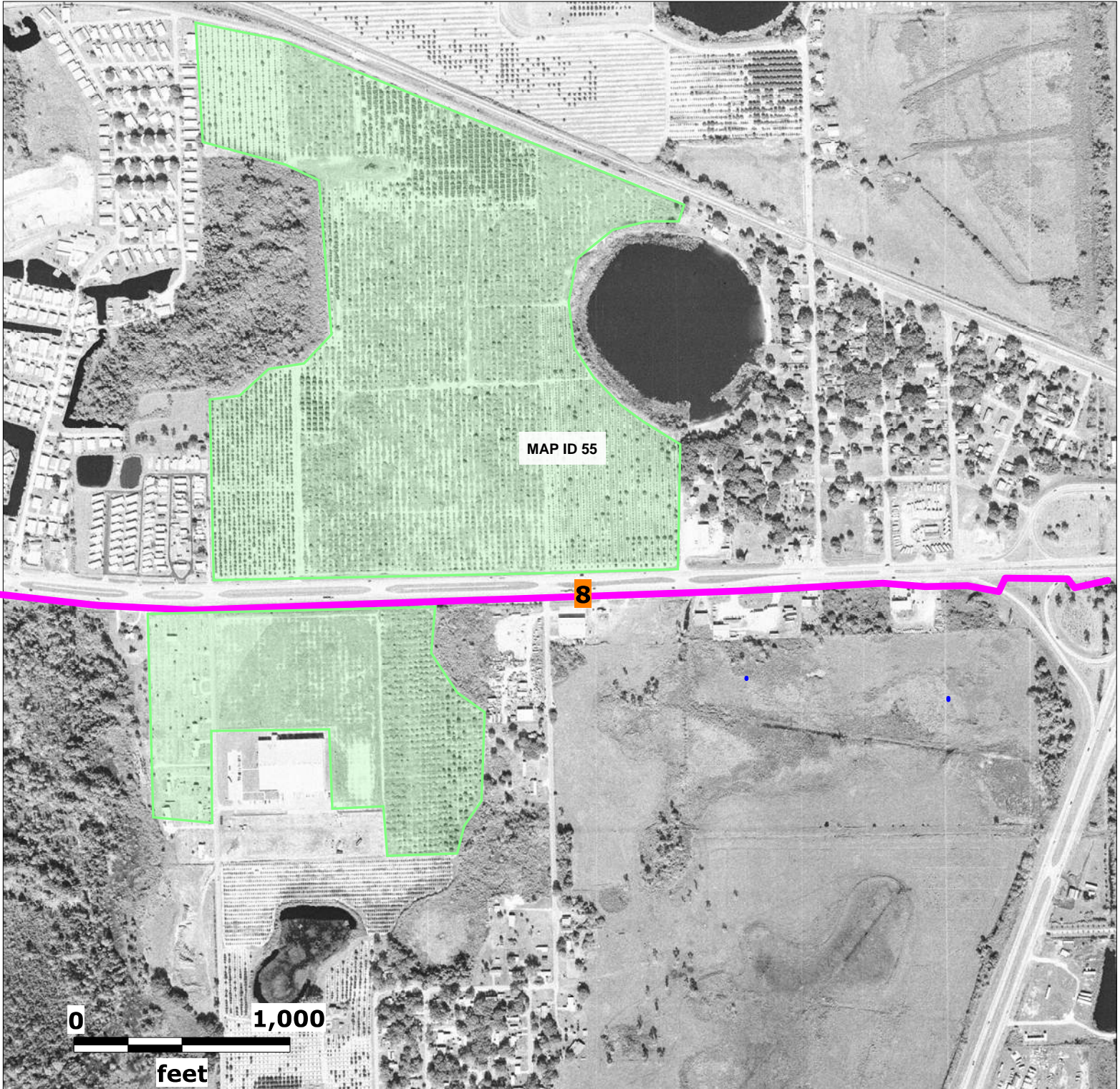
Subject Property

Old Dixie Trail PD&E
Polk County, Florida

Lat (DMS): 28 6' 3.4632"
Lon (DMS): -81 42' 35.4852"

EDM Job No: 26365
January 5, 2023

 Approximate Site Location



Source: Florida Department of Transportation

Map Scale and Property Boundaries are Approximate

Subject Property

Old Dixie Trail PD&E
Polk County, Florida

Lat (DMS): 28 6' 3.4632"
Lon (DMS): -81 42' 35.4852"

EDM Job No: 26365
January 5, 2023

 Approximate Site Location



Source: Florida Department of Transportation

Map Scale and Property Boundaries are Approximate

Subject Property

Old Dixie Trail PD&E
Polk County, Florida

Lat (DMS): 28 6' 3.4632"
Lon (DMS): -81 42' 35.4852"

EDM Job No: 26365
January 5, 2023

 Approximate Site Location



Source: Florida Department of Transportation

Map Scale and Property Boundaries are Approximate

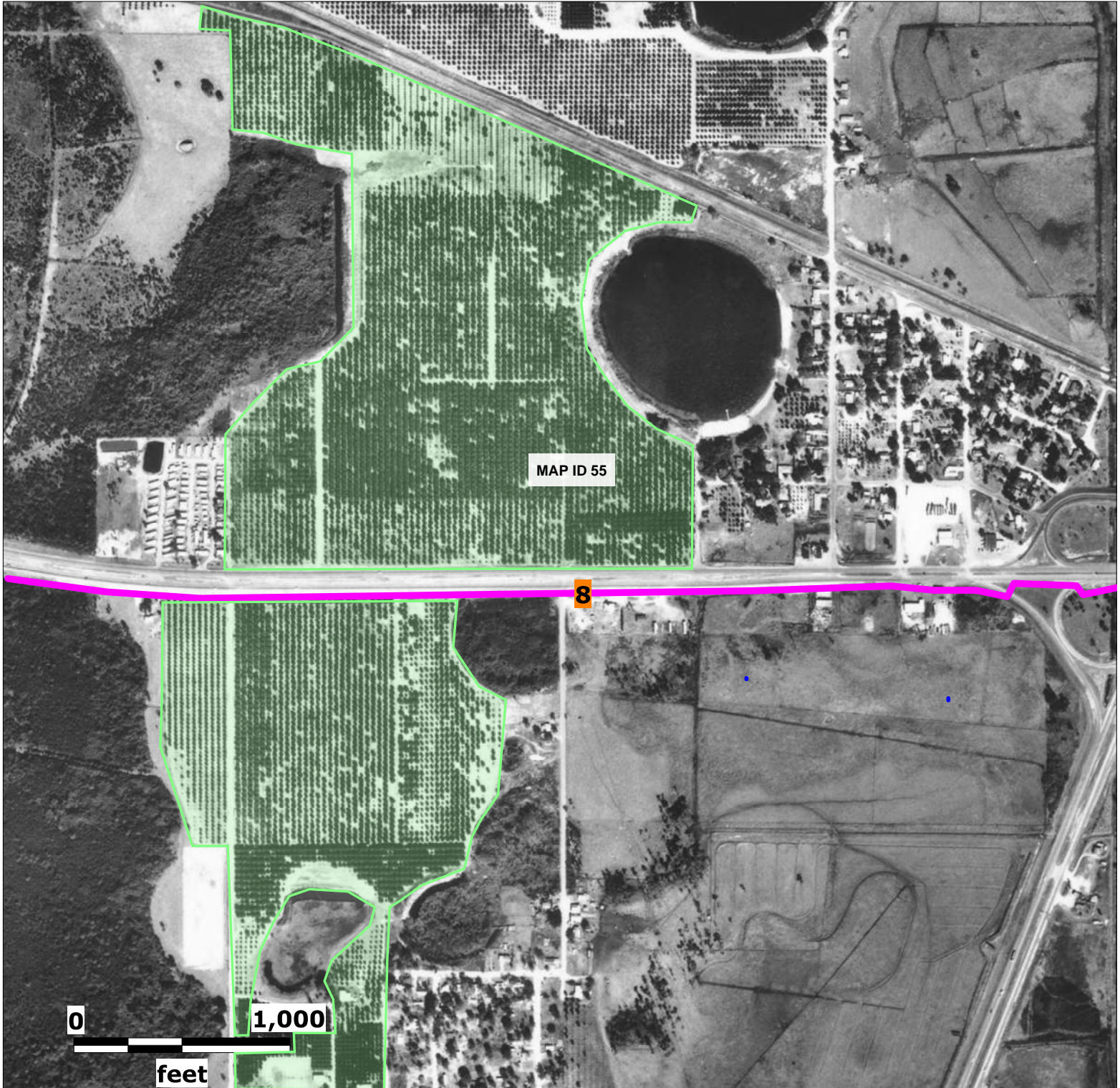
Subject Property

Old Dixie Trail PD&E
Polk County, Florida

Lat (DMS): 28 6' 3.4632"
Lon (DMS): -81 42' 35.4852"

EDM Job No: 26365
January 5, 2023

 Approximate Site Location



Source: University of Florida


Map Scale and Property Boundaries are Approximate

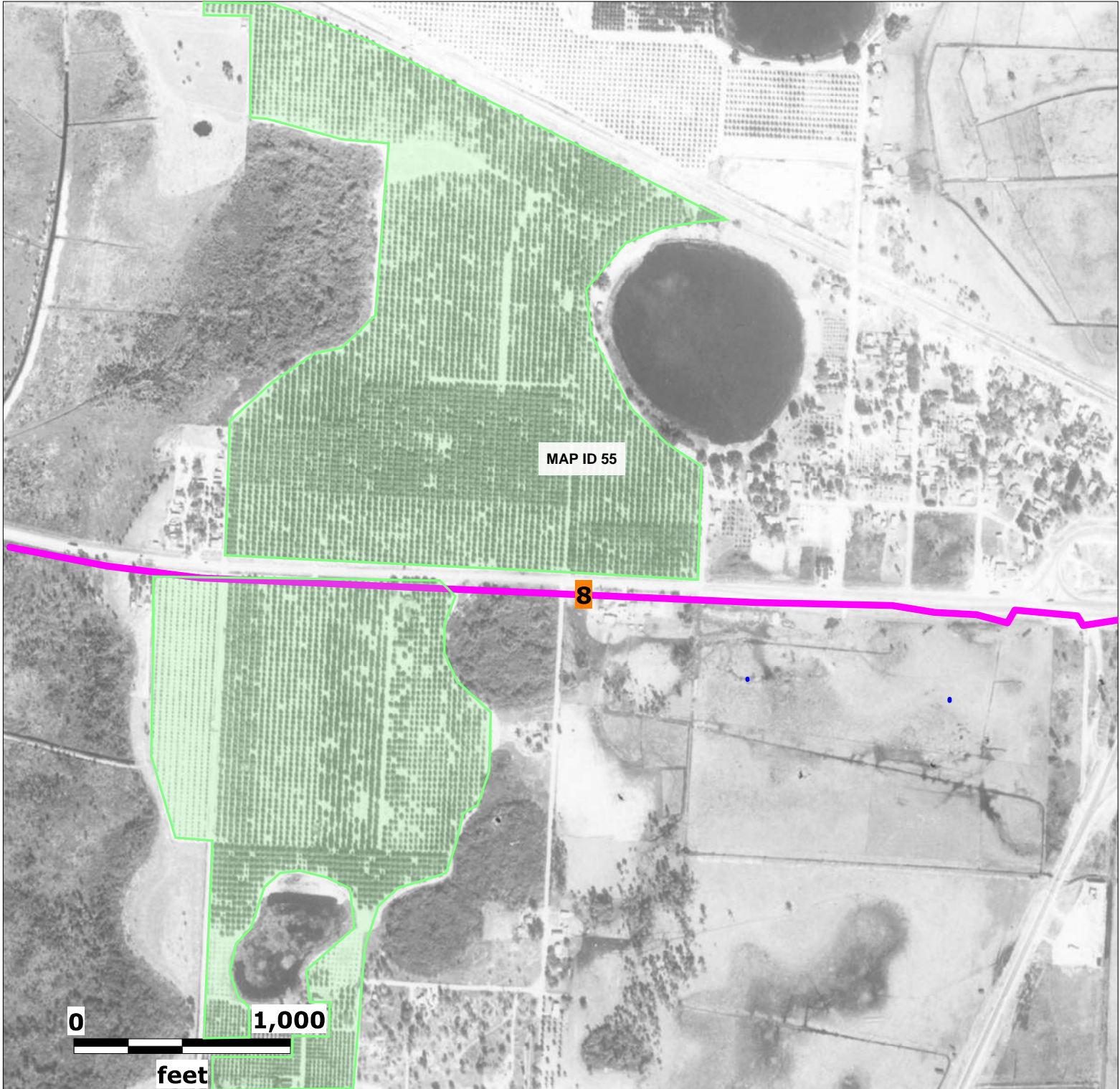
Subject Property

Old Dixie Trail PD&E
Polk County, Florida

Lat (DMS): 28 6' 3.4632"
Lon (DMS): -81 42' 35.4852"

EDM Job No: 26365
January 5, 2023

 Approximate Site Location



Source: University of Florida

Map Scale and Property Boundaries are Approximate

Subject Property

Old Dixie Trail PD&E
Polk County, Florida

Lat (DMS): 28 6' 3.4632"
Lon (DMS): -81 42' 35.4852"

EDM Job No: 26365
January 5, 2023

 Approximate Site Location



Source: University of Florida

Map Scale and Property Boundaries are Approximate

Subject Property

Old Dixie Trail PD&E
Polk County, Florida

Lat (DMS): 28 6' 3.4632"
Lon (DMS): -81 42' 35.4852"

EDM Job No: 26365
January 5, 2023

 Approximate Site Location



Source: University of Florida

Map Scale and Property Boundaries are Approximate

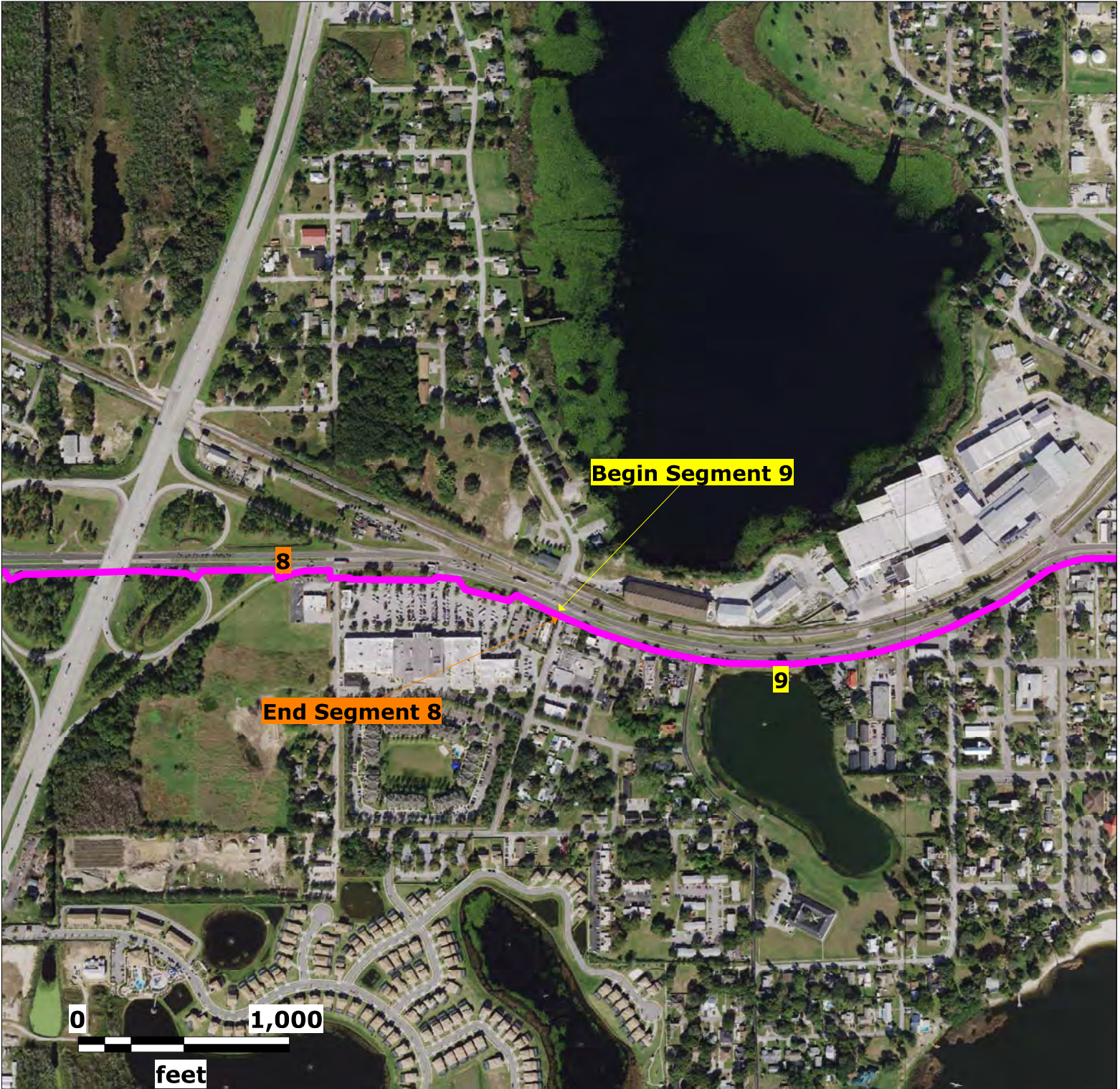
Subject Property

Old Dixie Trail PD&E
Polk County, Florida

Lat (DMS): 28 6' 3.4632"
Lon (DMS): -81 42' 35.4852"

EDM Job No: 26365
January 5, 2023

 Approximate Site Location



Source: Florida Department of Transportation

Map Scale and Property Boundaries are Approximate

Subject Property

Old Dixie Trail PD&E
Polk County, Florida

Lat (DMS): 28 6' 3.4632"
Lon (DMS): -81 42' 35.4852"

EDM Job No: 26365
January 5, 2023

 Approximate Site Location



Source: Florida Department of Transportation

Map Scale and Property Boundaries are Approximate

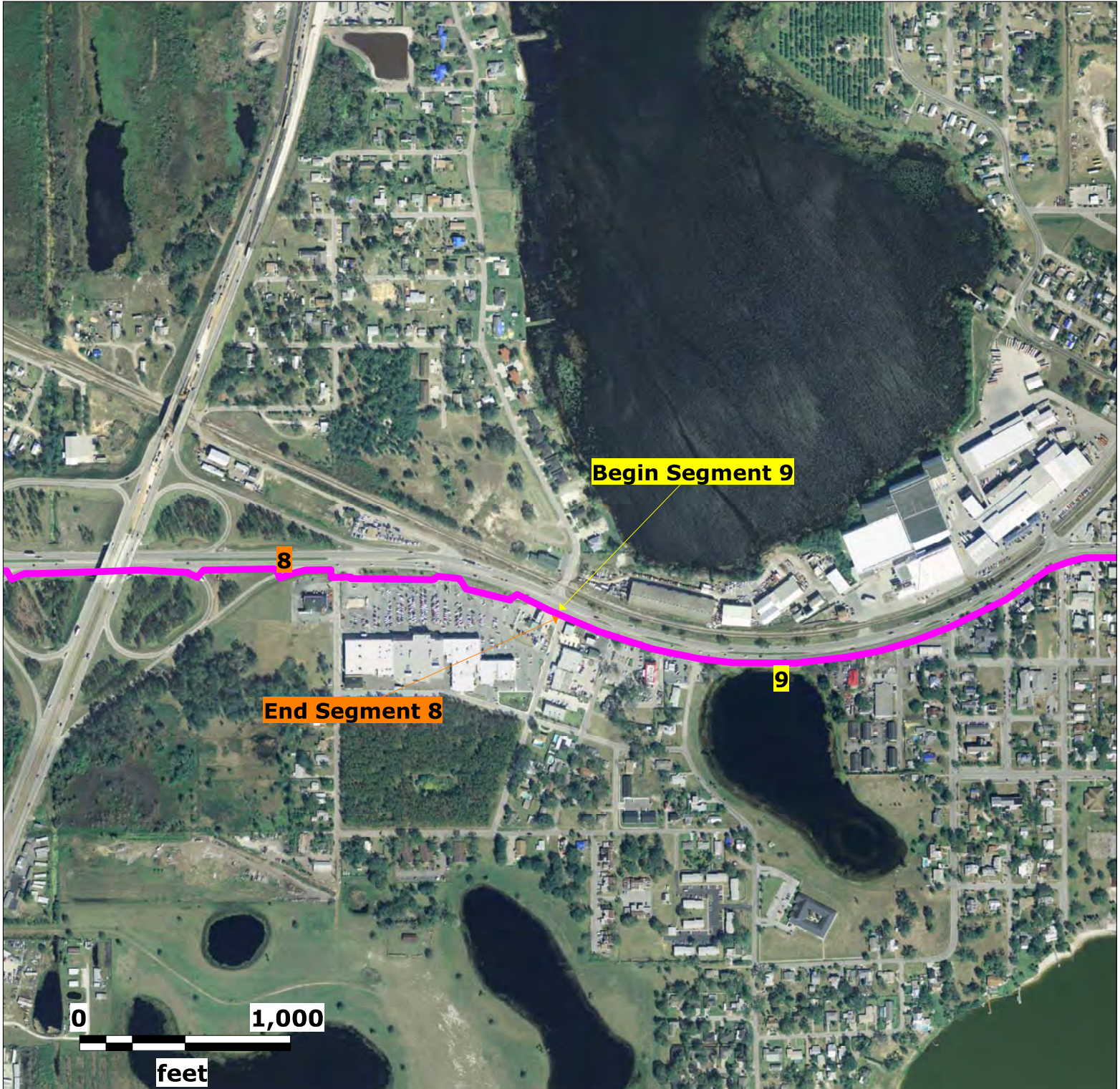
Subject Property

Old Dixie Trail PD&E
Polk County, Florida

Lat (DMS): 28 6' 3.4632"
Lon (DMS): -81 42' 35.4852"

EDM Job No: 26365
January 5, 2023

 Approximate Site Location



Source: Florida Department of Transportation

Map Scale and Property Boundaries are Approximate

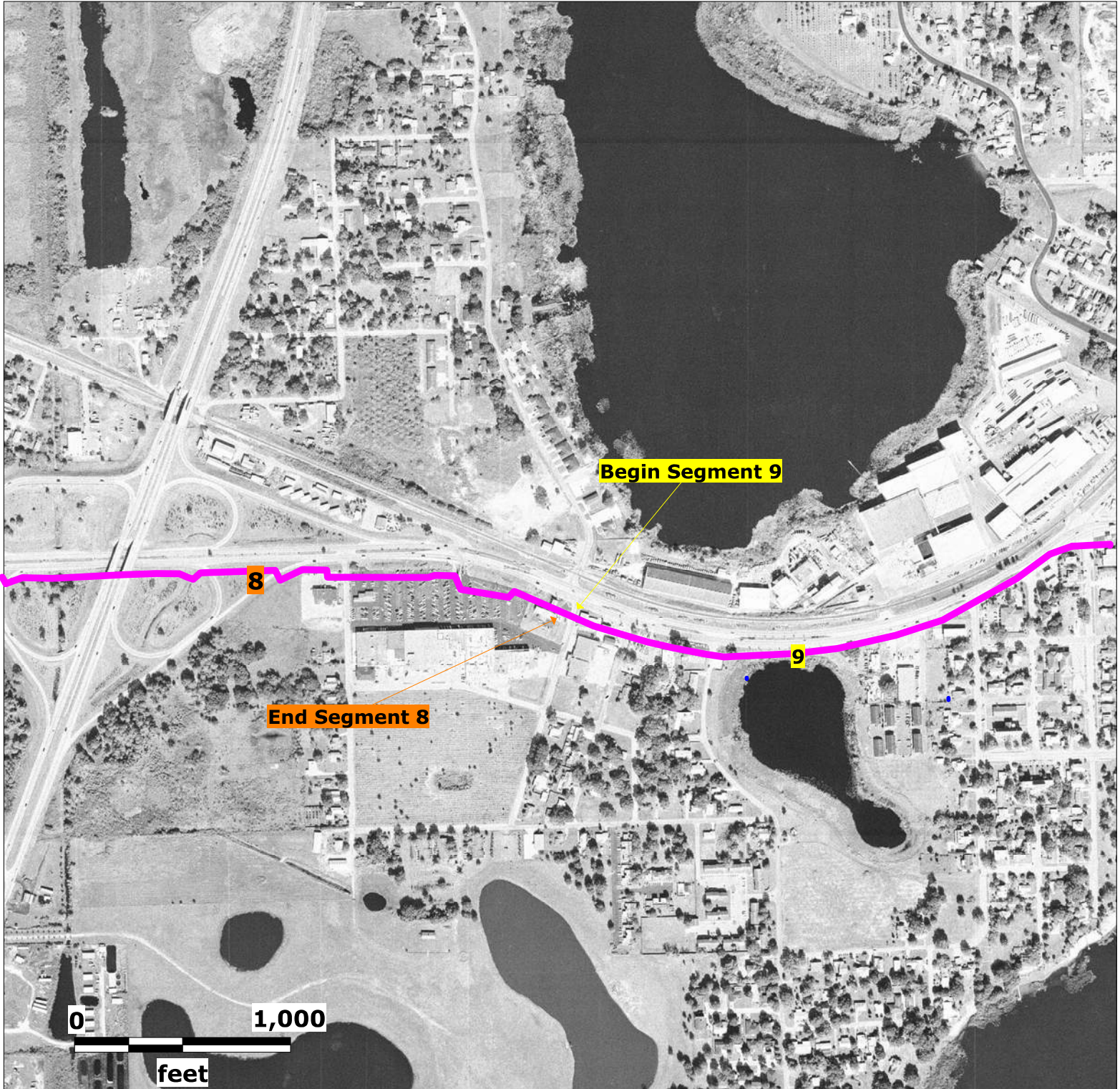
Subject Property

Old Dixie Trail PD&E
Polk County, Florida

Lat (DMS): 28 6' 3.4632"
Lon (DMS): -81 42' 35.4852"

EDM Job No: 26365
January 5, 2023

 Approximate Site Location



Source: Florida Department of Transportation

Map Scale and Property Boundaries are Approximate

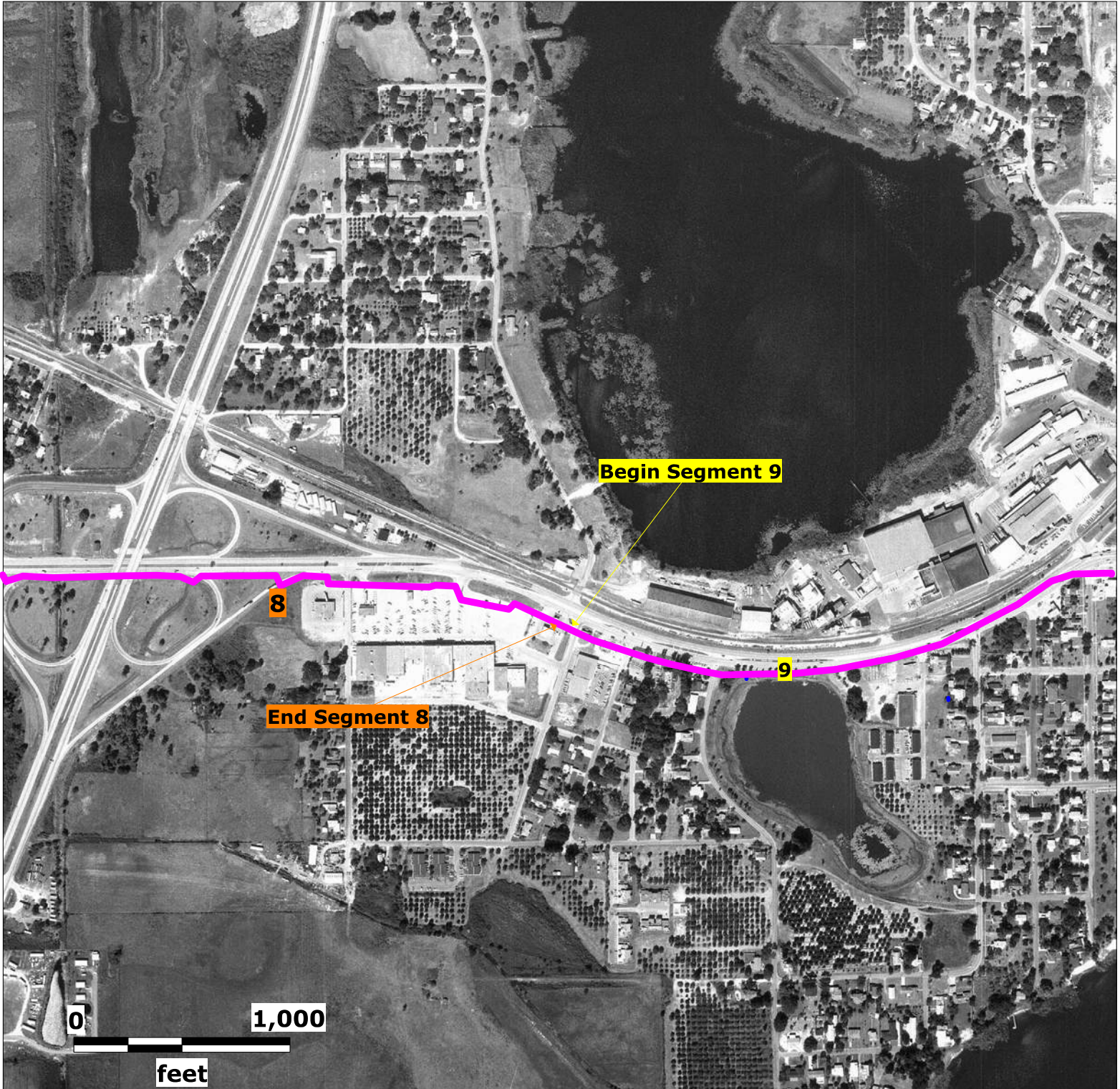
Subject Property

Old Dixie Trail PD&E
Polk County, Florida

Lat (DMS): 28 6' 3.4632"
Lon (DMS): -81 42' 35.4852"

EDM Job No: 26365
January 5, 2023

 Approximate Site Location



Source: Florida Department of Transportation

Map Scale and Property Boundaries are Approximate

Subject Property

Old Dixie Trail PD&E
Polk County, Florida

Lat (DMS): 28 6' 3.4632"
Lon (DMS): -81 42' 35.4852"

EDM Job No: 26365
January 5, 2023

 Approximate Site Location



Source: Florida Department of Transportation


Map Scale and Property Boundaries are Approximate

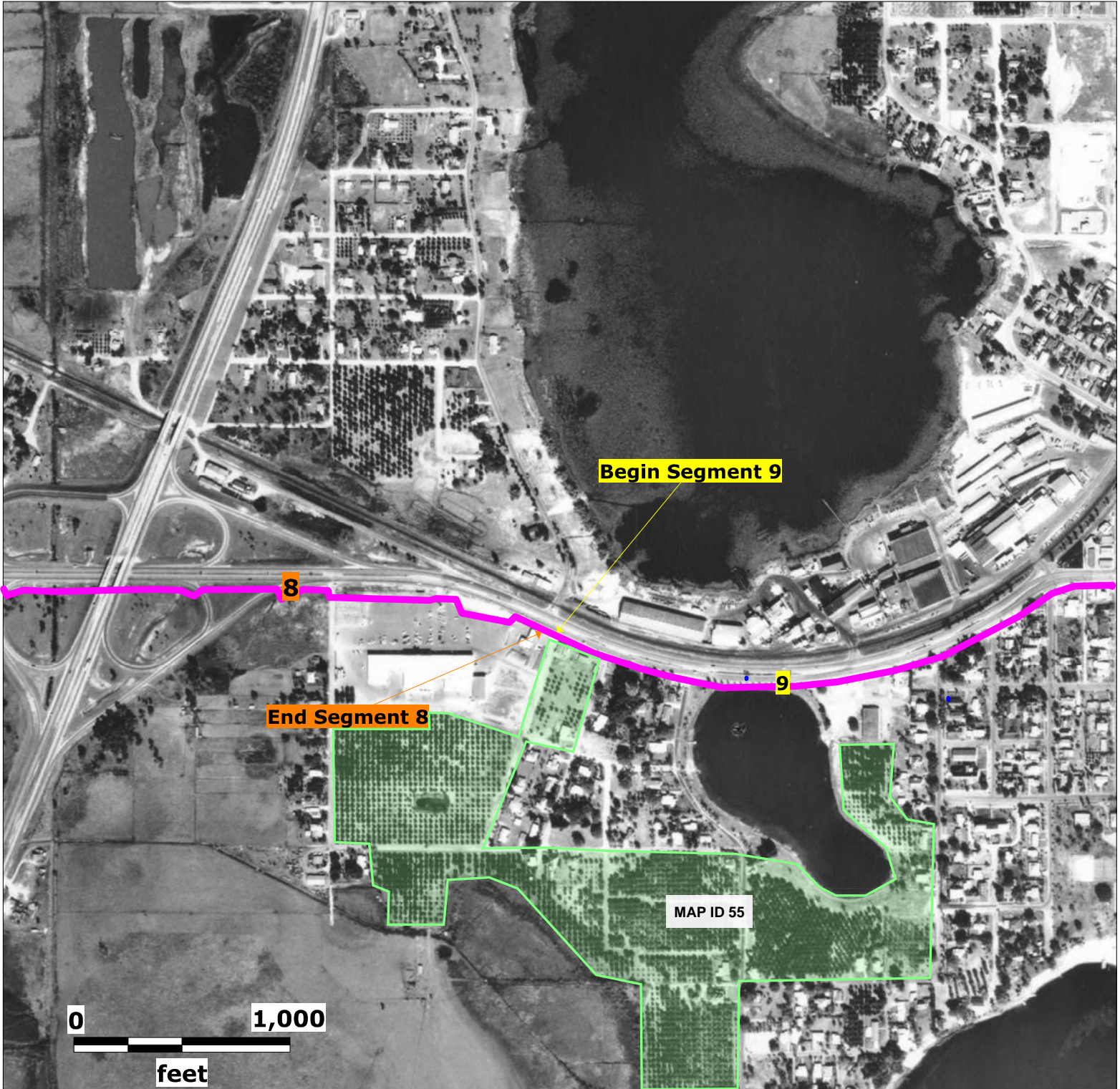
Subject Property

Old Dixie Trail PD&E
Polk County, Florida

Lat (DMS): 28 6' 3.4632"
Lon (DMS): -81 42' 35.4852"

EDM Job No: 26365
January 5, 2023

 Approximate Site Location



Source: University of Florida


Map Scale and Property Boundaries are Approximate

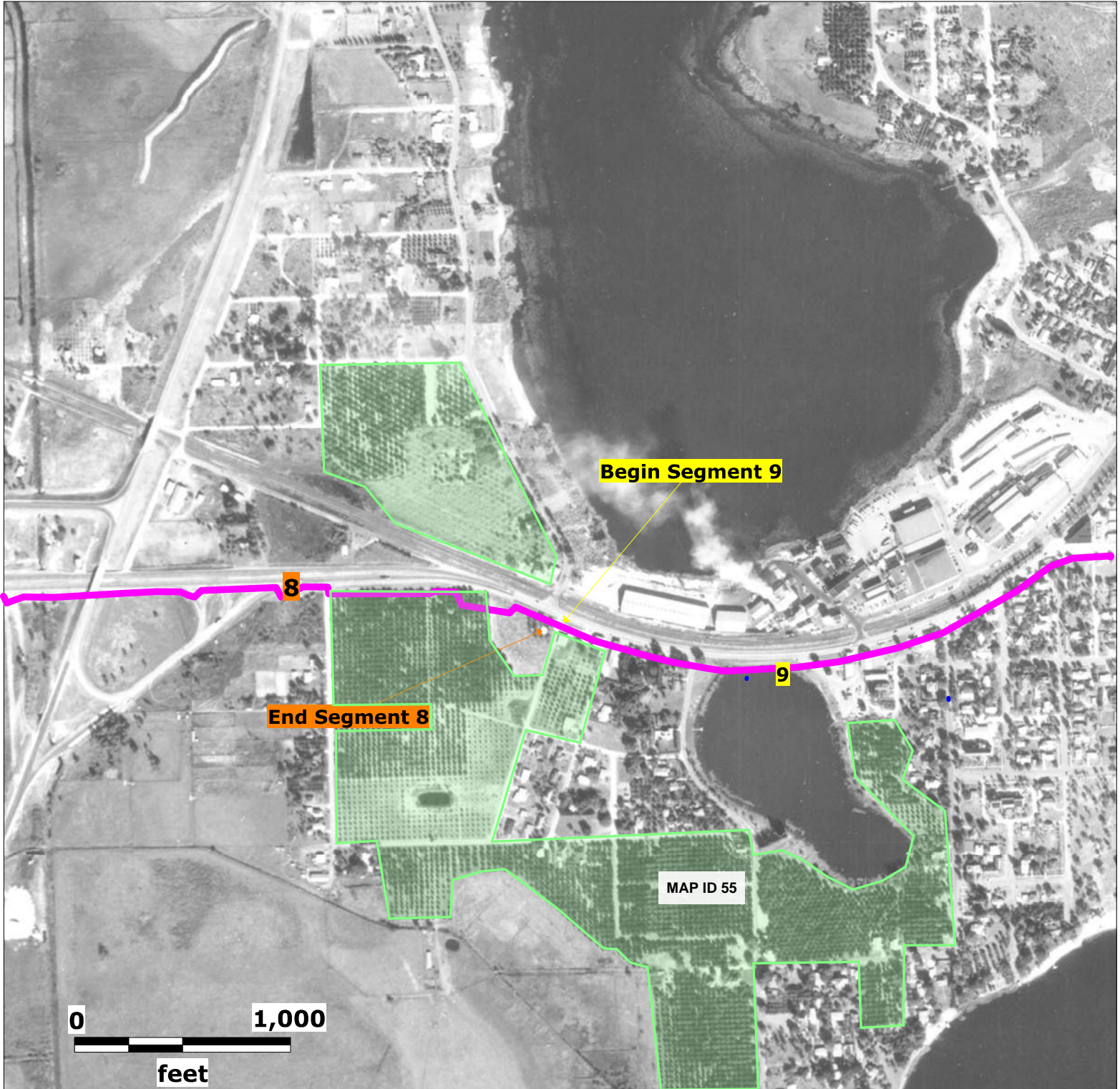
Subject Property

Old Dixie Trail PD&E
Polk County, Florida

Lat (DMS): 28 6' 3.4632"
Lon (DMS): -81 42' 35.4852"

EDM Job No: 26365
January 5, 2023

 Approximate Site Location



Source: University of Florida

Map Scale and Property Boundaries are Approximate

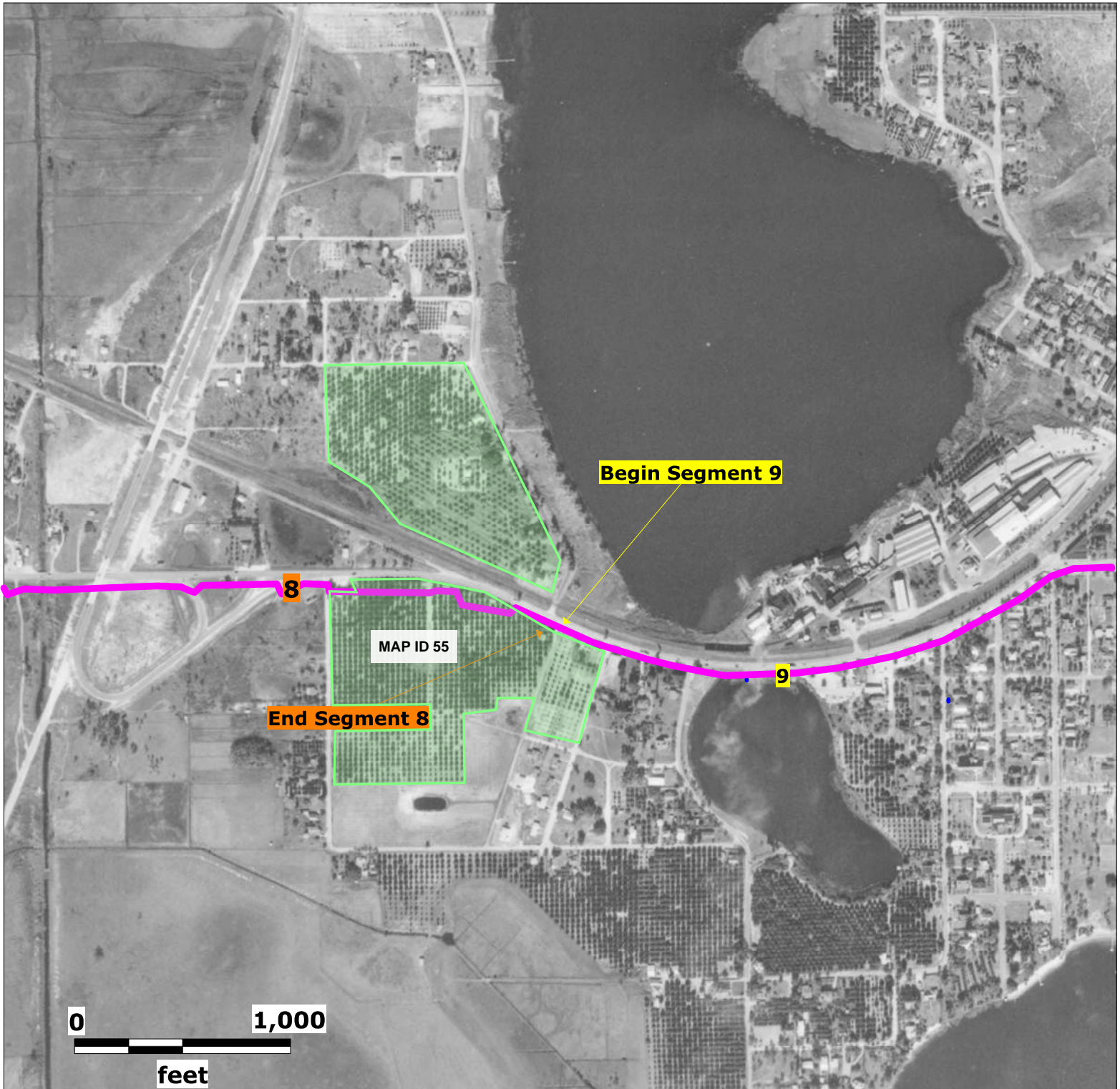
Subject Property

Old Dixie Trail PD&E
Polk County, Florida

Lat (DMS): 28 6' 3.4632"
Lon (DMS): -81 42' 35.4852"

EDM Job No: 26365
January 5, 2023

 Approximate Site Location



Source: University of Florida


Map Scale and Property Boundaries are Approximate

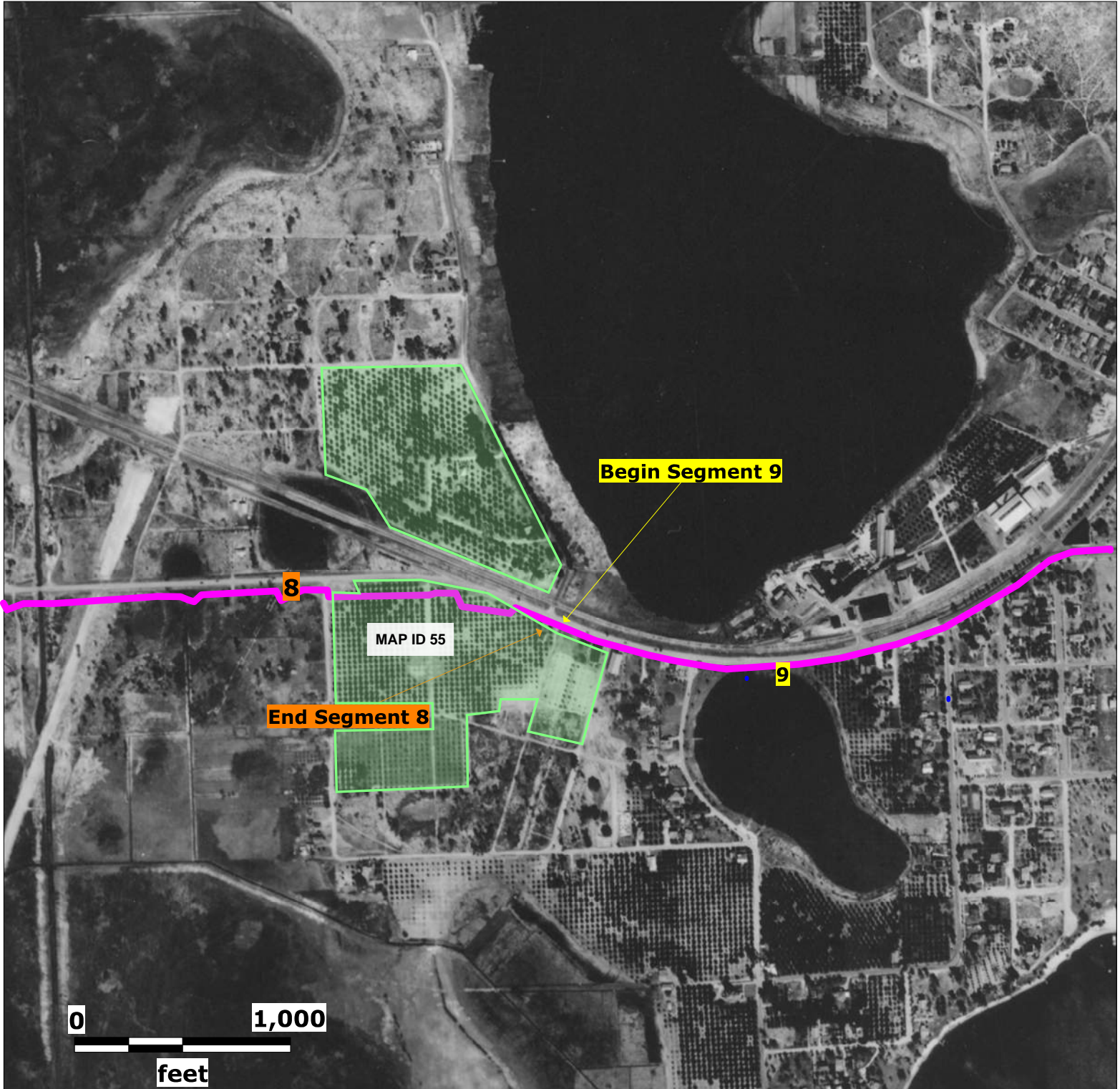
Subject Property

Old Dixie Trail PD&E
Polk County, Florida

Lat (DMS): 28 6' 3.4632"
Lon (DMS): -81 42' 35.4852"

EDM Job No: 26365
January 5, 2023

 Approximate Site Location



Source: University of Florida

Map Scale and Property Boundaries are Approximate

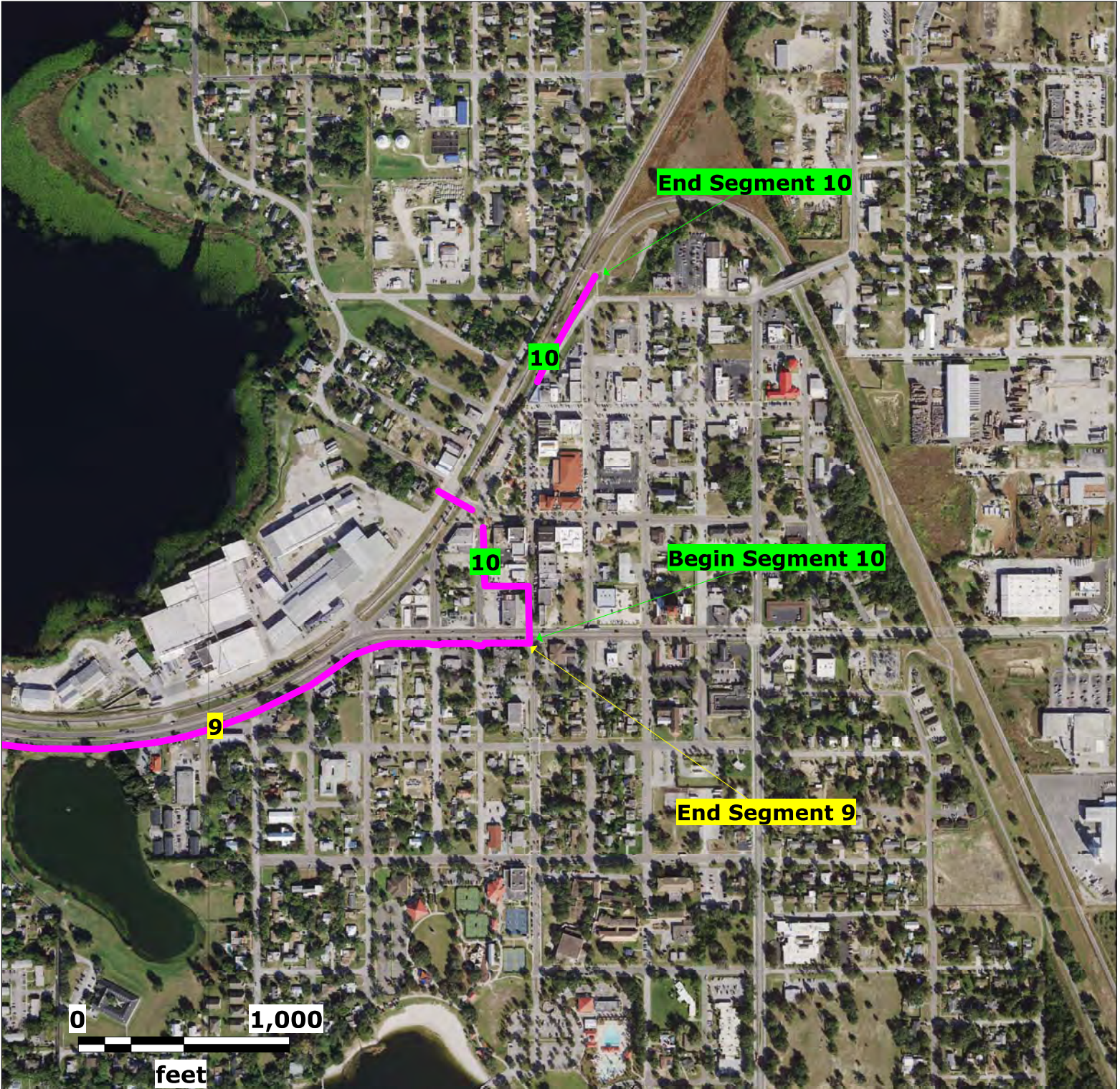
Subject Property

Old Dixie Trail PD&E
Polk County, Florida

Lat (DMS): 28 6' 3.4632"
Lon (DMS): -81 42' 35.4852"

EDM Job No: 26365
January 5, 2023

 Approximate Site Location



Source: Florida Department of Transportation

Map Scale and Property Boundaries are Approximate

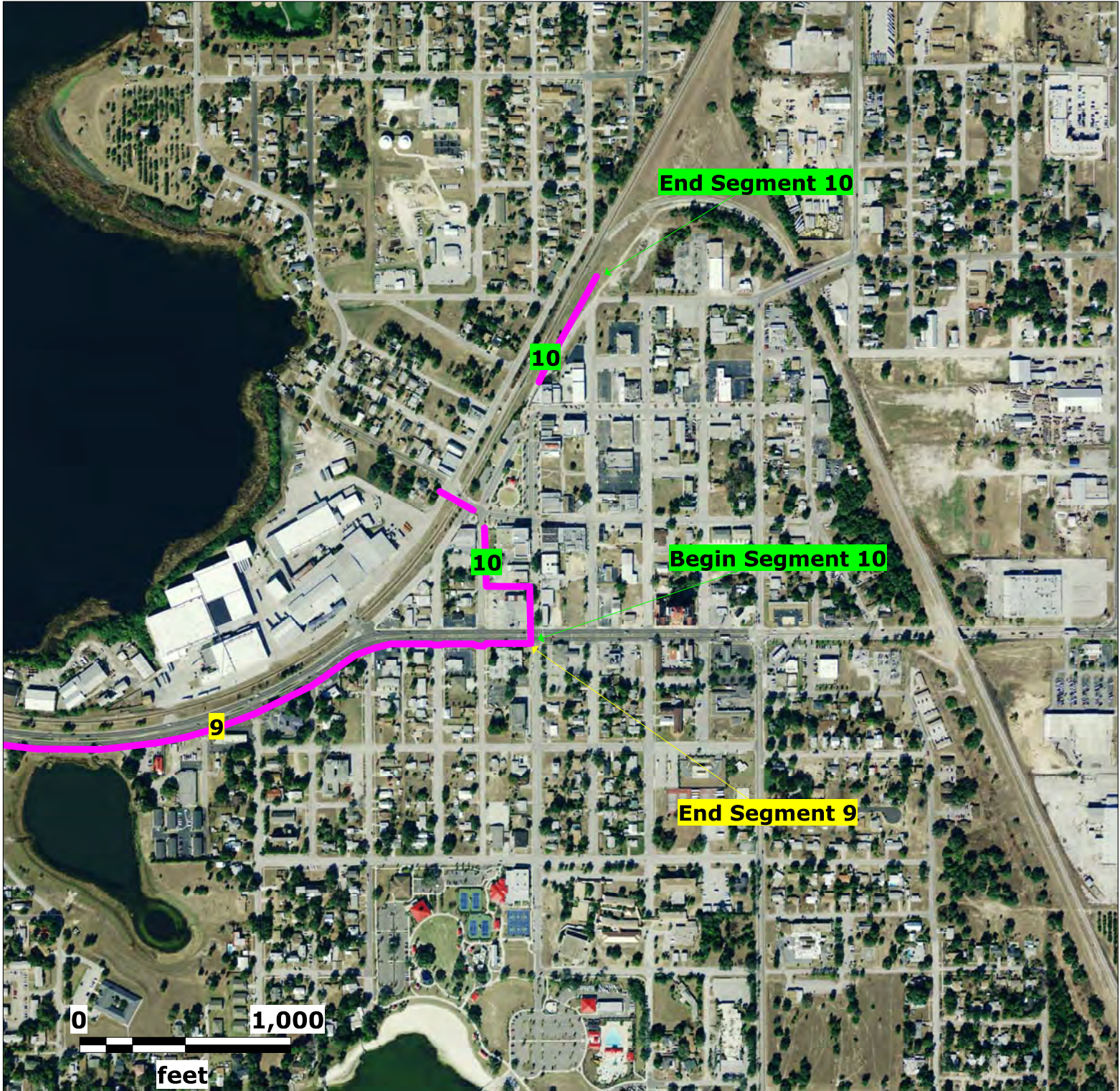
Subject Property

Old Dixie Trail PD&E
Polk County, Florida

Lat (DMS): 28 6' 3.4632"
Lon (DMS): -81 42' 35.4852"

EDM Job No: 26365
January 5, 2023

 Approximate Site Location



Source: Florida Department of Transportation

Map Scale and Property Boundaries are Approximate

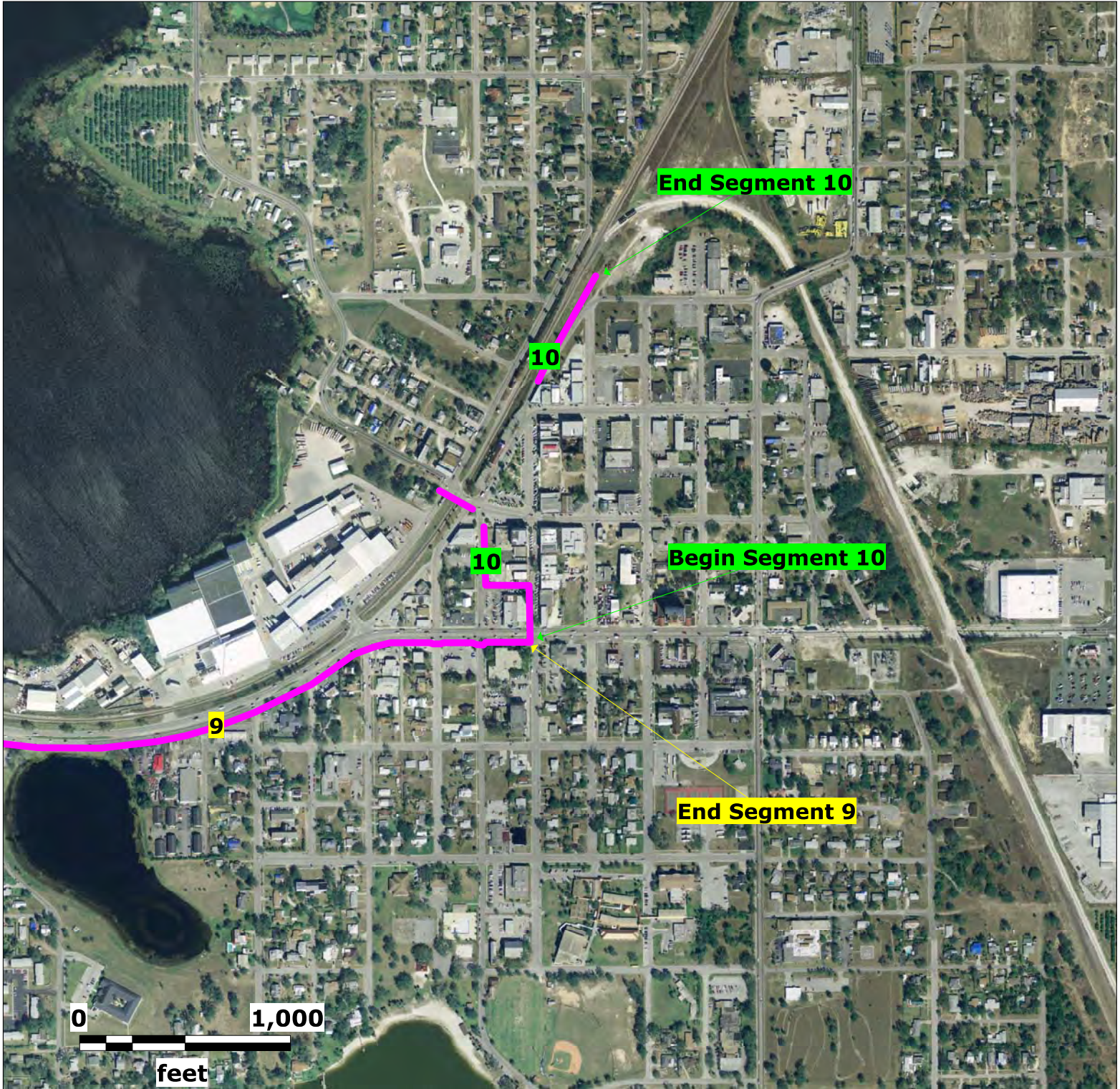
Subject Property

Old Dixie Trail PD&E
Polk County, Florida

Lat (DMS): 28 6' 3.4632"
Lon (DMS): -81 42' 35.4852"

EDM Job No: 26365
January 5, 2023

 Approximate Site Location



Source: Florida Department of Transportation

Map Scale and Property Boundaries are Approximate

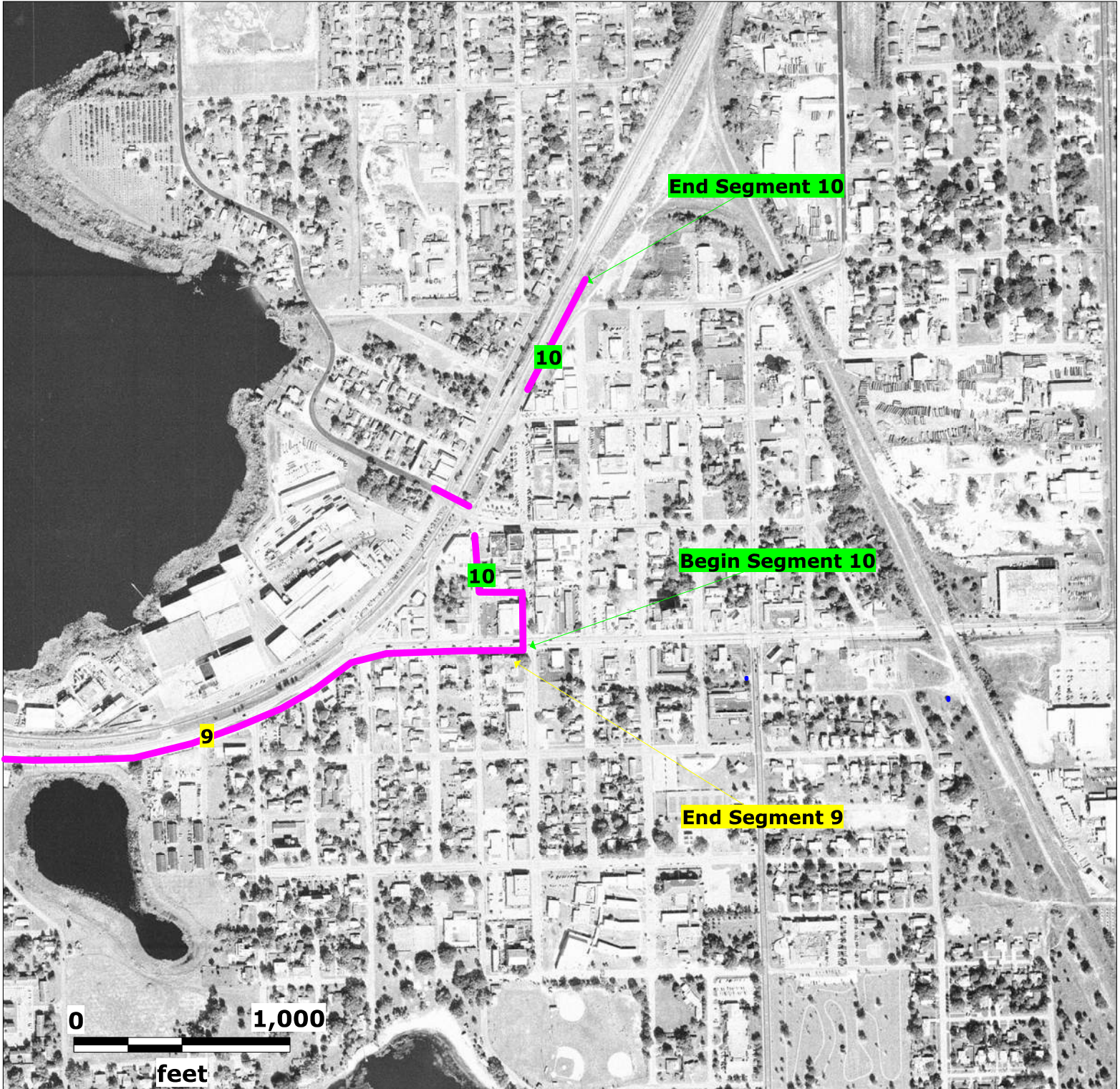
Subject Property

Old Dixie Trail PD&E
Polk County, Florida

Lat (DMS): 28 6' 3.4632"
Lon (DMS): -81 42' 35.4852"

EDM Job No: 26365
January 5, 2023

 Approximate Site Location



Source: Florida Department of Transportation

Map Scale and Property Boundaries are Approximate

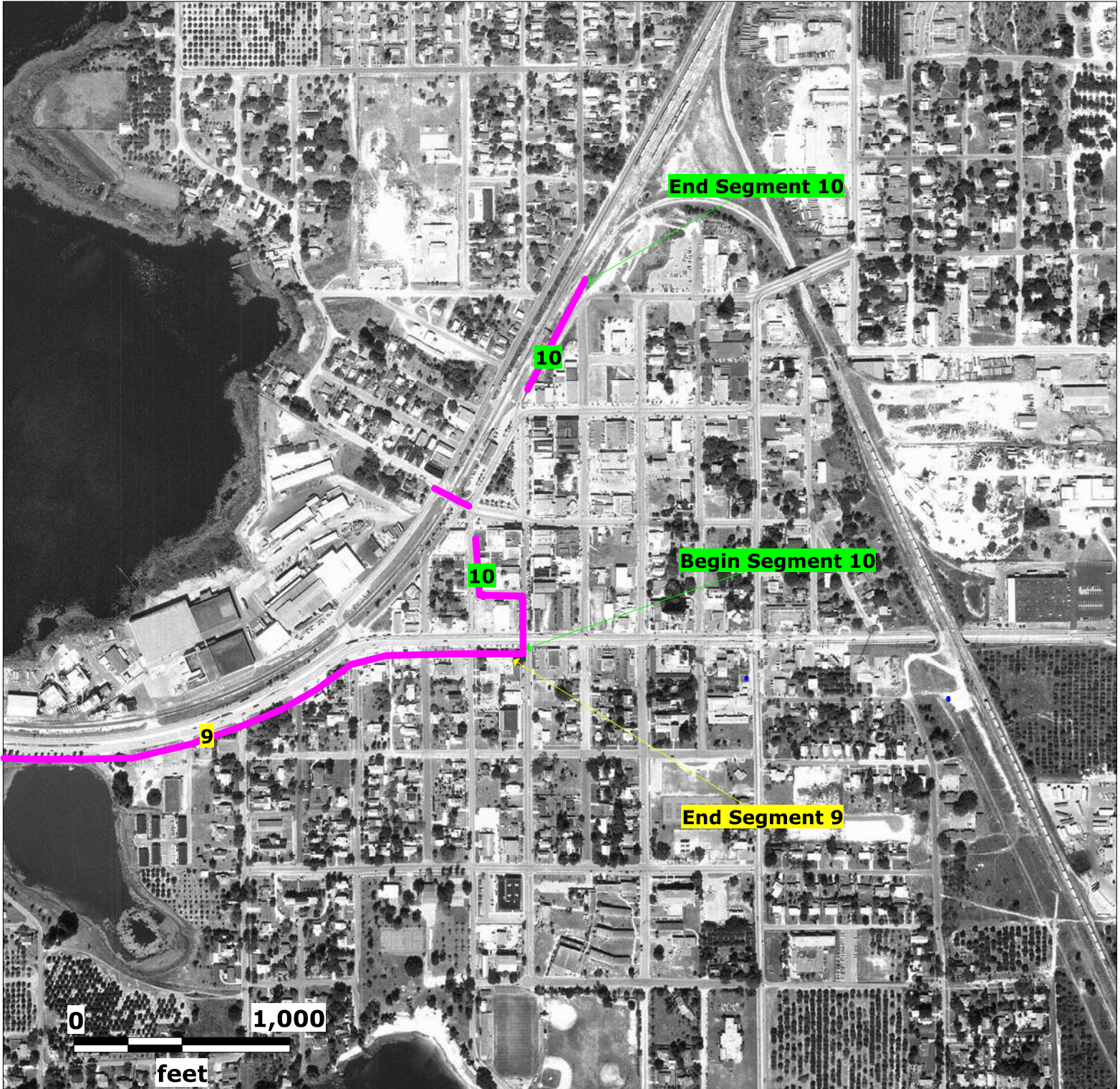
Subject Property

Old Dixie Trail PD&E
Polk County, Florida

Lat (DMS): 28 6' 3.4632"
Lon (DMS): -81 42' 35.4852"

EDM Job No: 26365
January 5, 2023

 Approximate Site Location



Source: Florida Department of Transportation

Map Scale and Property Boundaries are Approximate

Subject Property

Old Dixie Trail PD&E
Polk County, Florida

Lat (DMS): 28 6' 3.4632"
Lon (DMS): -81 42' 35.4852"

EDM Job No: 26365
January 5, 2023

 Approximate Site Location



Source: Florida Department of Transportation

Map Scale and Property Boundaries are Approximate

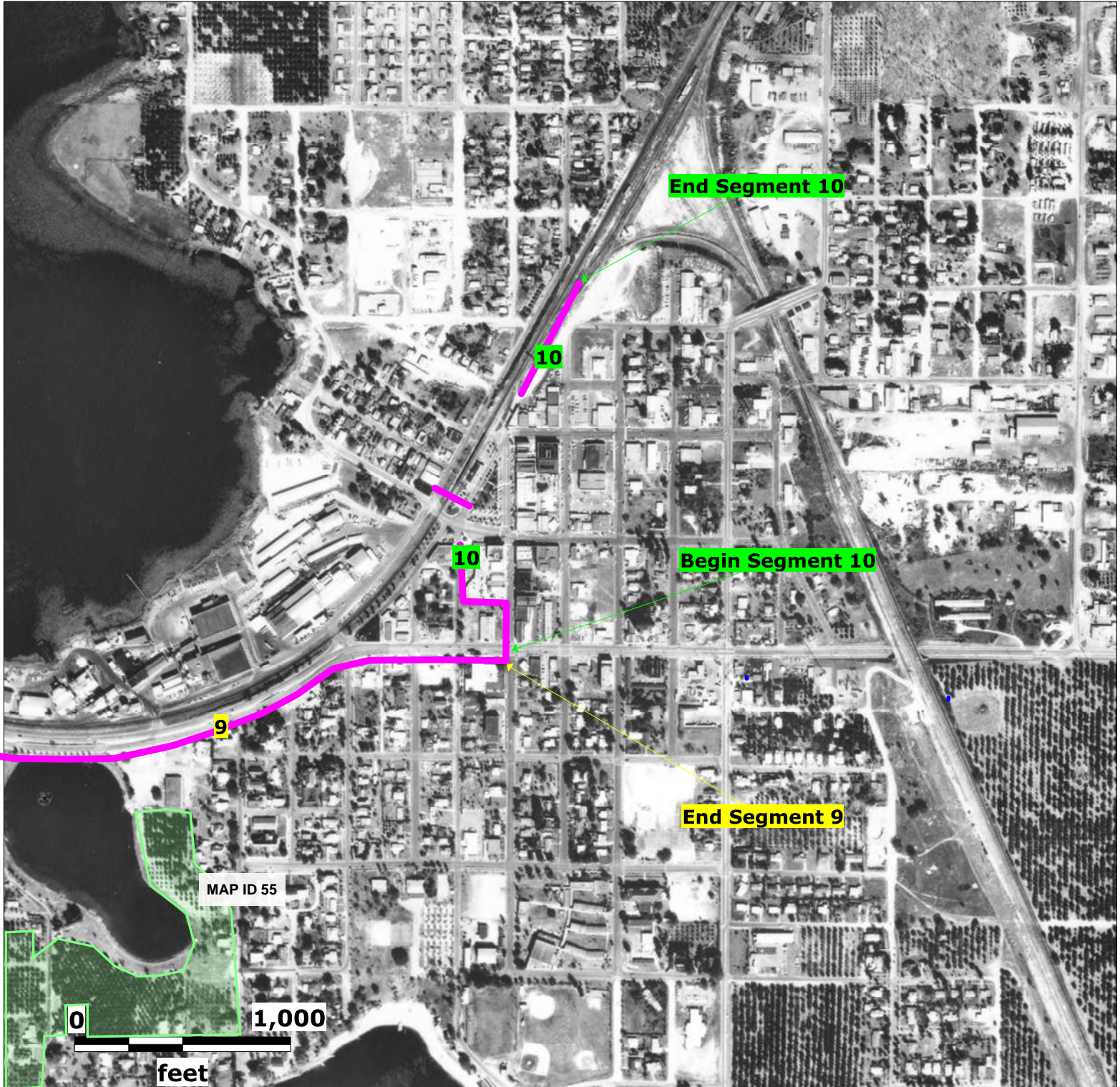
Subject Property

Old Dixie Trail PD&E
Polk County, Florida

Lat (DMS): 28 6' 3.4632"
Lon (DMS): -81 42' 35.4852"

EDM Job No: 26365
January 5, 2023

 Approximate Site Location



Source: University of Florida

Map Scale and Property Boundaries are Approximate

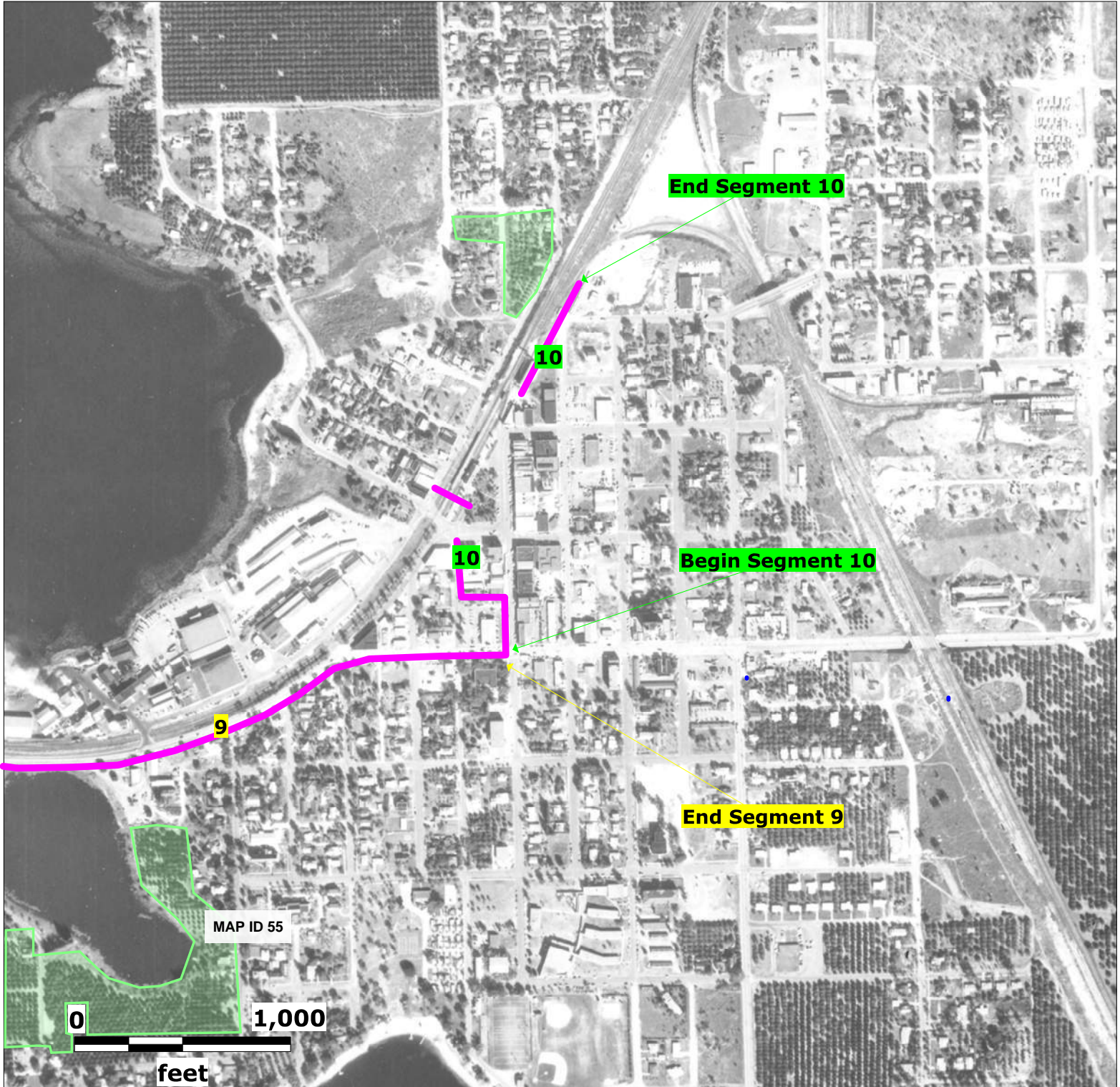
Subject Property

Old Dixie Trail PD&E
Polk County, Florida

Lat (DMS): 28 6' 3.4632"
Lon (DMS): -81 42' 35.4852"

EDM Job No: 26365
January 5, 2023

Approximate Site Location



Source: University of Florida

Map Scale and Property Boundaries are Approximate

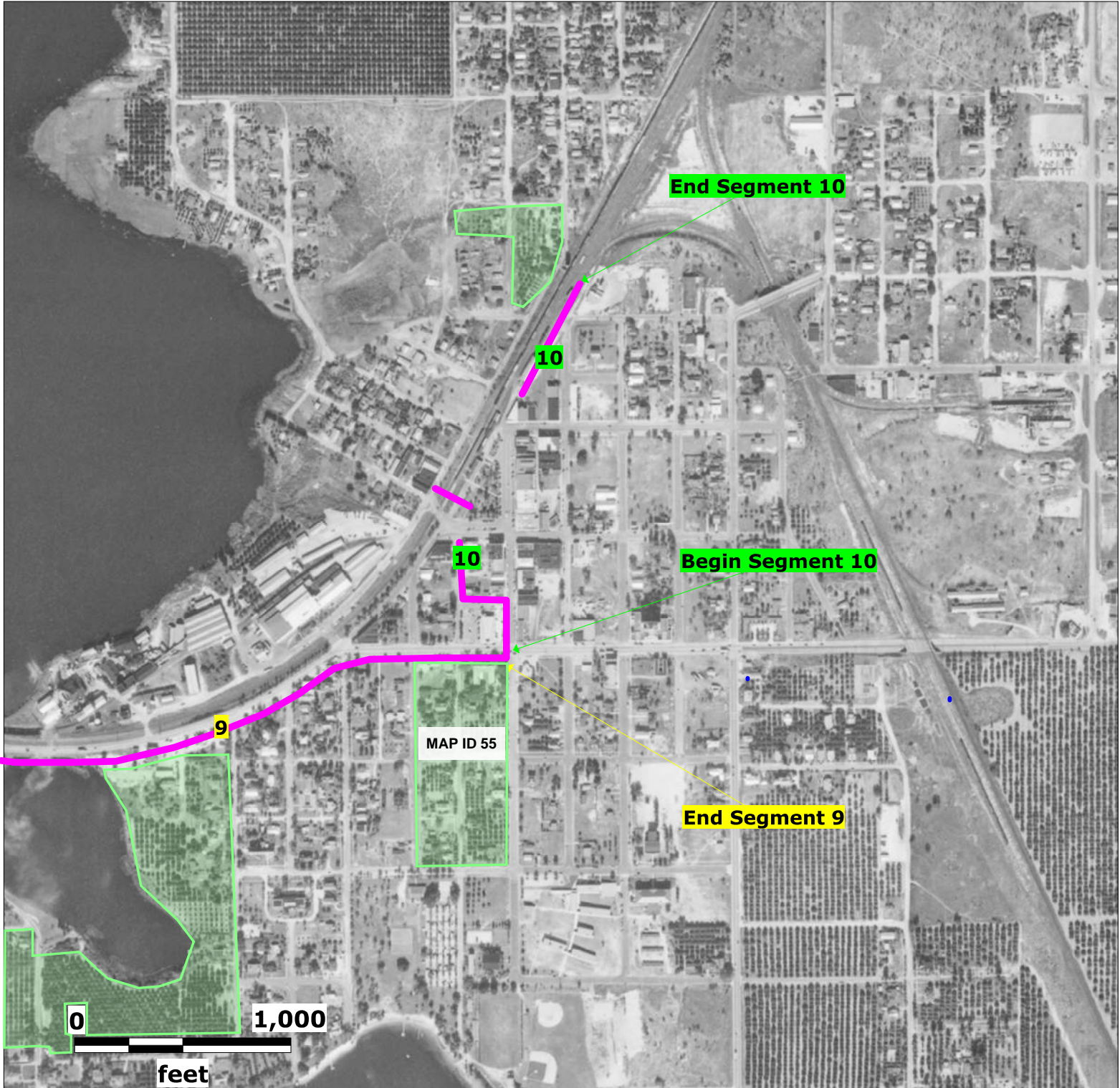
Subject Property

Old Dixie Trail PD&E
Polk County, Florida

Lat (DMS): 28 6' 3.4632"
Lon (DMS): -81 42' 35.4852"

EDM Job No: 26365
January 5, 2023

 Approximate Site Location



Source: University of Florida

Map Scale and Property Boundaries are Approximate

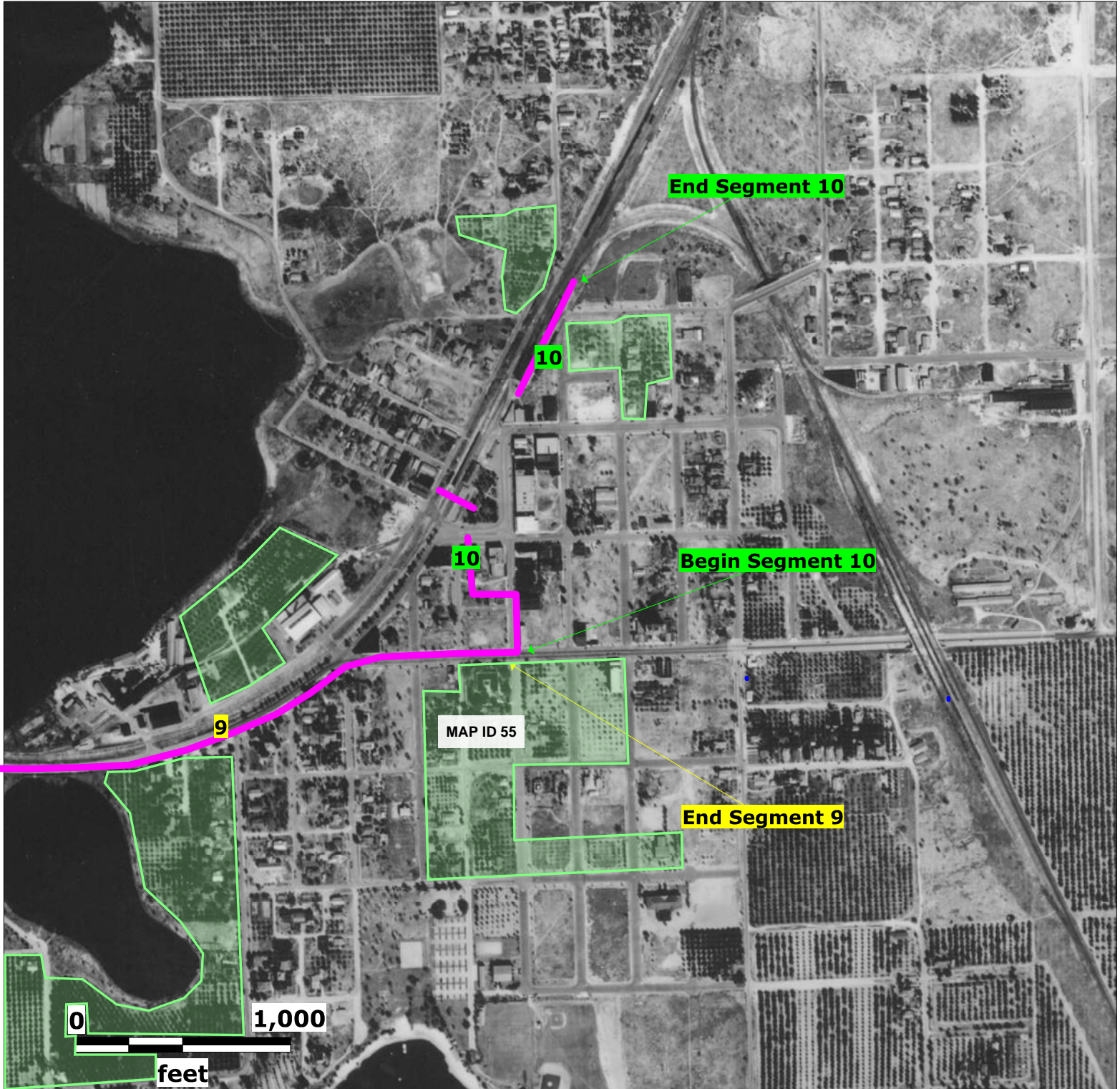
Subject Property

Old Dixie Trail PD&E
Polk County, Florida

Lat (DMS): 28 6' 3.4632"
Lon (DMS): -81 42' 35.4852"

EDM Job No: 26365
January 5, 2023

 Approximate Site Location



Source: University of Florida

Map Scale and Property Boundaries are Approximate

Subject Property

Old Dixie Trail PD&E
Polk County, Florida

Lat (DMS): 28 6' 3.4632"
Lon (DMS): -81 42' 35.4852"

EDM Job No: 26365
January 5, 2023

 Approximate Site Location



Appendix D – Historical USGS Topographic Maps

Historical Topographic Map Report

Subject Property:

Old Dixie Trail PD&E
Polk County, Florida
Auburndale and Winter Haven Quadrangles

Prepared For:

Tierra Inc
7351 Temple Terrace Hwy
Tampa, FL 33637

Prepared By:



Environmental Data Management, Inc.
2840 West Bay Drive, Suite 208
Belleair Bluffs, Florida 33770

January 5, 2023



Environmental Data Management, Inc.
2840 West Bay Drive, Suite 208
Belleair Bluffs, Florida 33770
(727) 586-1700
<http://www.edm-net.com>

January 5, 2023

Maliah Moreno
Tierra Inc
7351 Temple Terrace Hwy
Tampa, FL 33637

Subject: **Historical Topographic Maps-- EDM Project #: 26365**

Dear Ms Moreno:

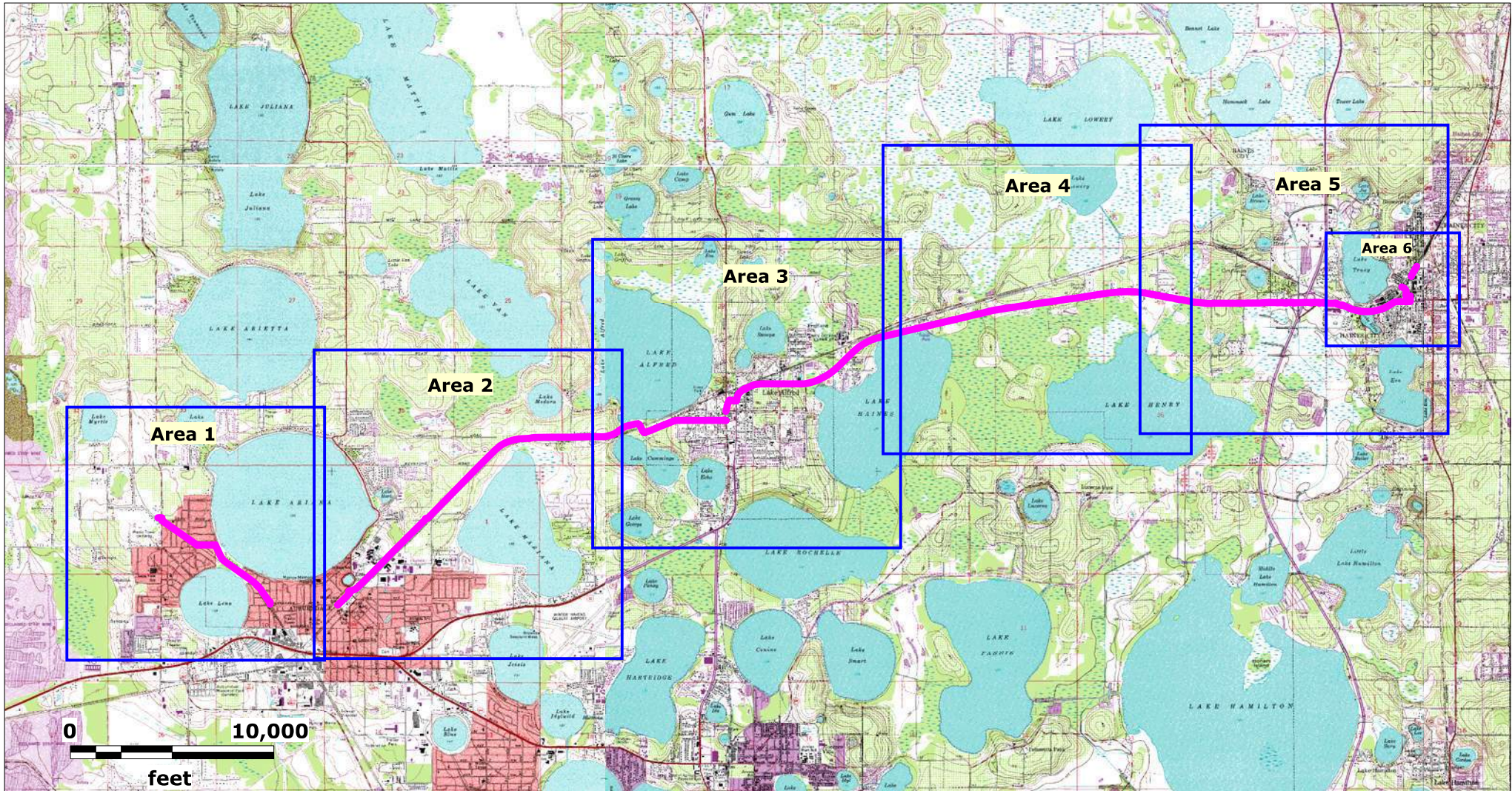
Thank you for choosing Environmental Data Management, Inc. The following report contains a series of Historical Topographic Maps for the following location:

**Old Dixie Trail PD&E
Polk County, Florida
Auburndale and Winter Haven Quadrangles**

These maps were obtained from the digital map collections of the US Geological Survey. Only 7.5 Minute Series maps were selected for this report.

Should you have any questions regarding this report or our service, please feel free to contact us. We appreciate the opportunity to be of service to you and look forward to working with you in the future.

ENVIRONMENTAL DATA MANAGEMENT, INC.



Source: Florida Department of Transportation


Map Scale and Site Locations are Approximate

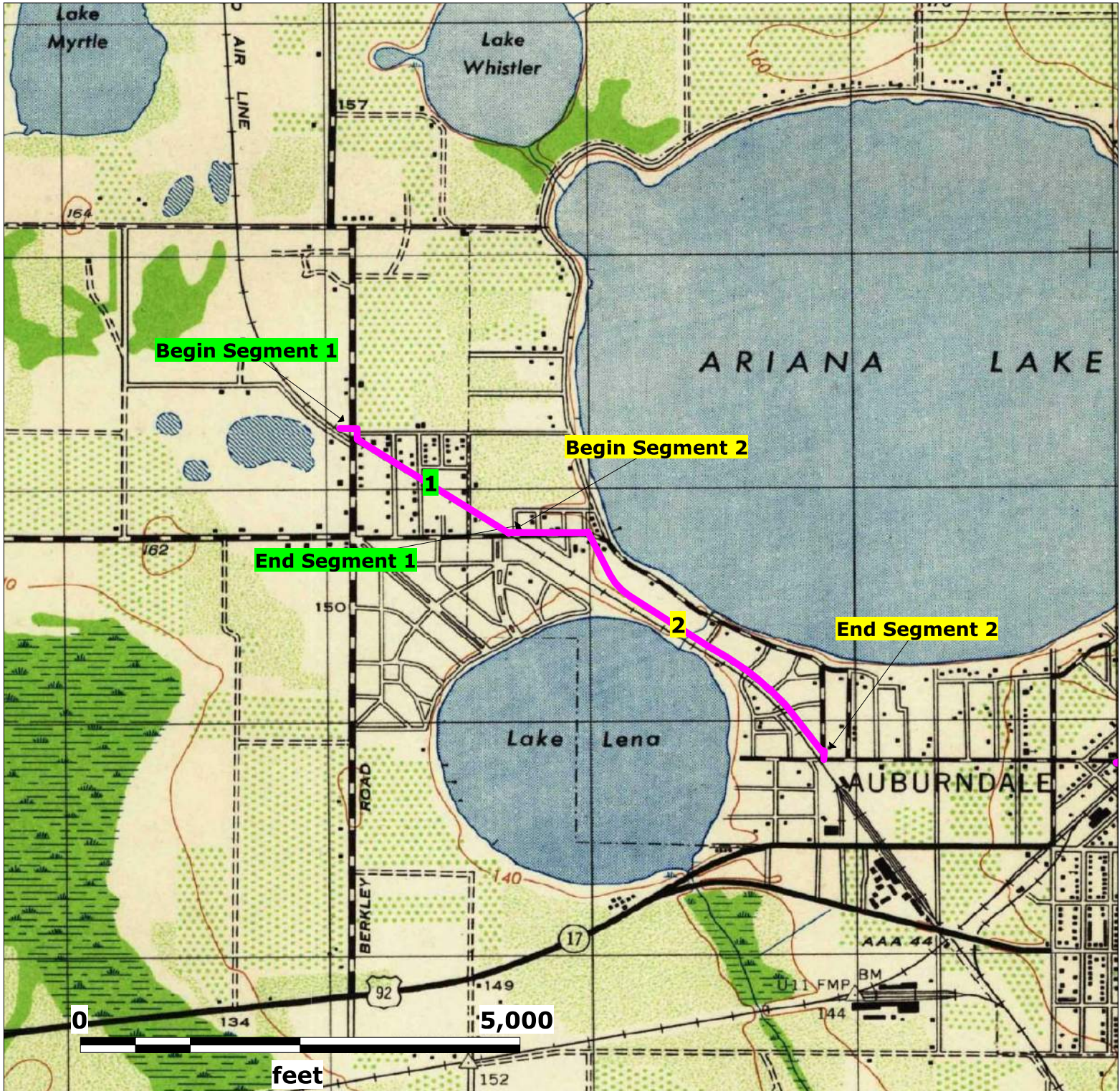
Subject Property

Old Dixie Trail PD&E
Polk County, Florida

Lat (DMS): 28 6' 3.4632"
Lon (DMS): -81 42' 35.4852"

EDM Job No: 26365
January 5, 2023

 Approximate Site Boundary



Source: USGS Historical Topographic Map Collection


Map Scale and Property Boundaries are Approximate

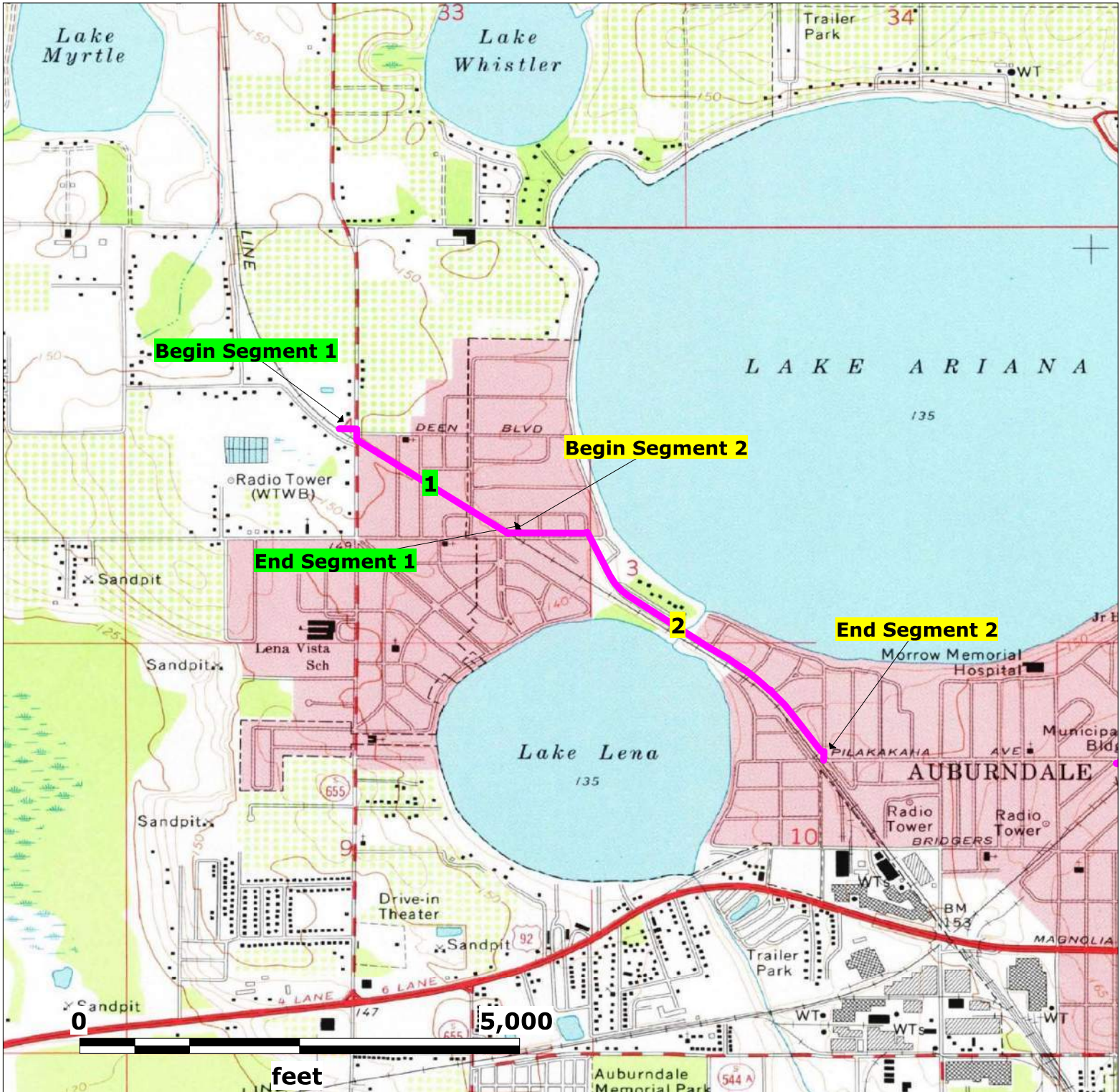
Subject Property

Old Dixie Trail PD&E
Polk County, Florida

Lat (DMS): 28 6' 3.4632"
Lon (DMS): -81 42' 35.4852"

EDM Job No: 26365
January 5, 2023

 Approximate Site Location



Source: USGS Historical Topographic Map Collection

Map Scale and Property Boundaries are Approximate

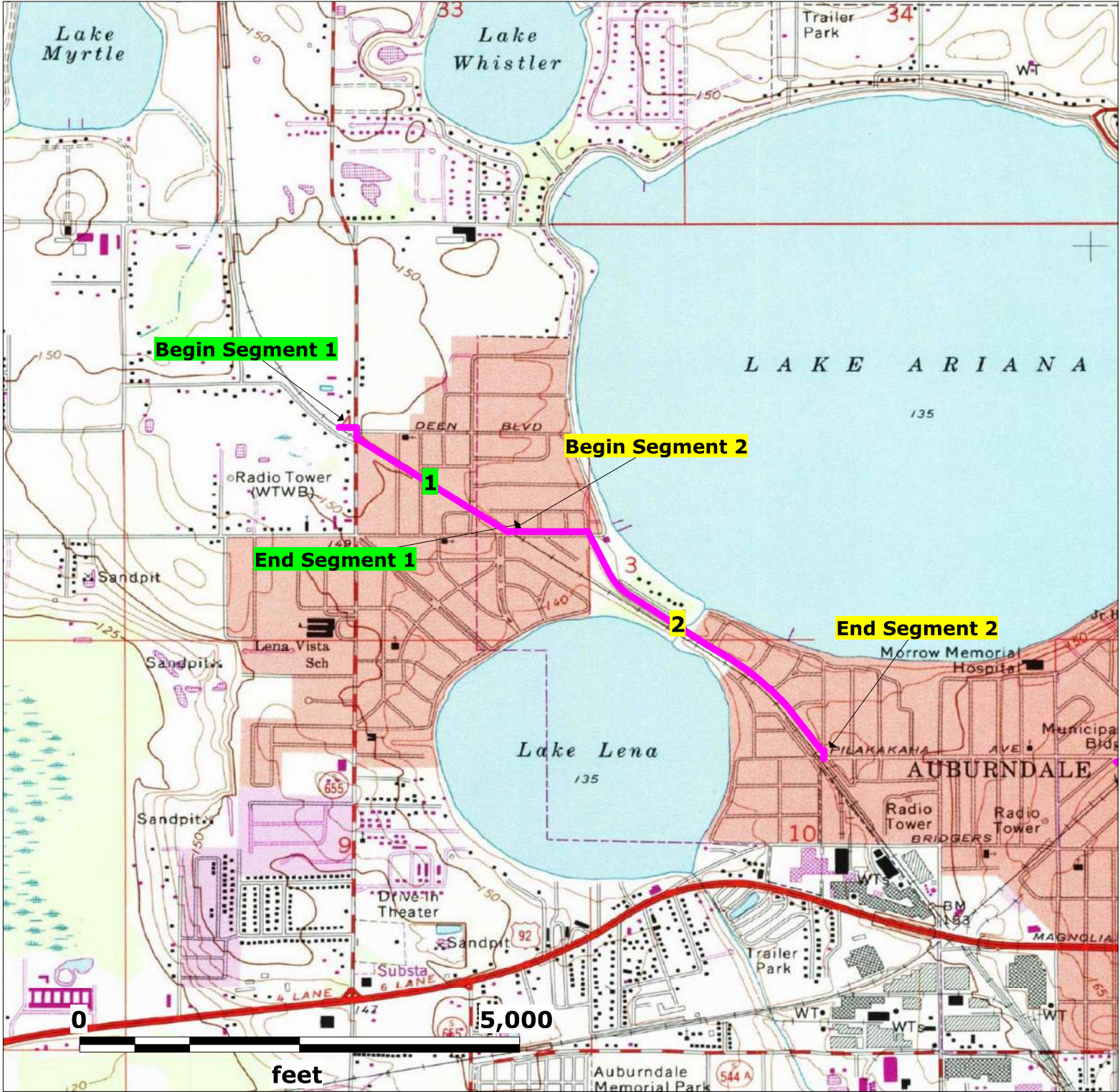
Subject Property

Old Dixie Trail PD&E
Polk County, Florida

Lat (DMS): 28 6' 3.4632"
Lon (DMS): -81 42' 35.4852"

EDM Job No: 26365
January 5, 2023

Approximate Site Location



Source: USGS Historical Topographic Map Collection

Map Scale and Property Boundaries are Approximate

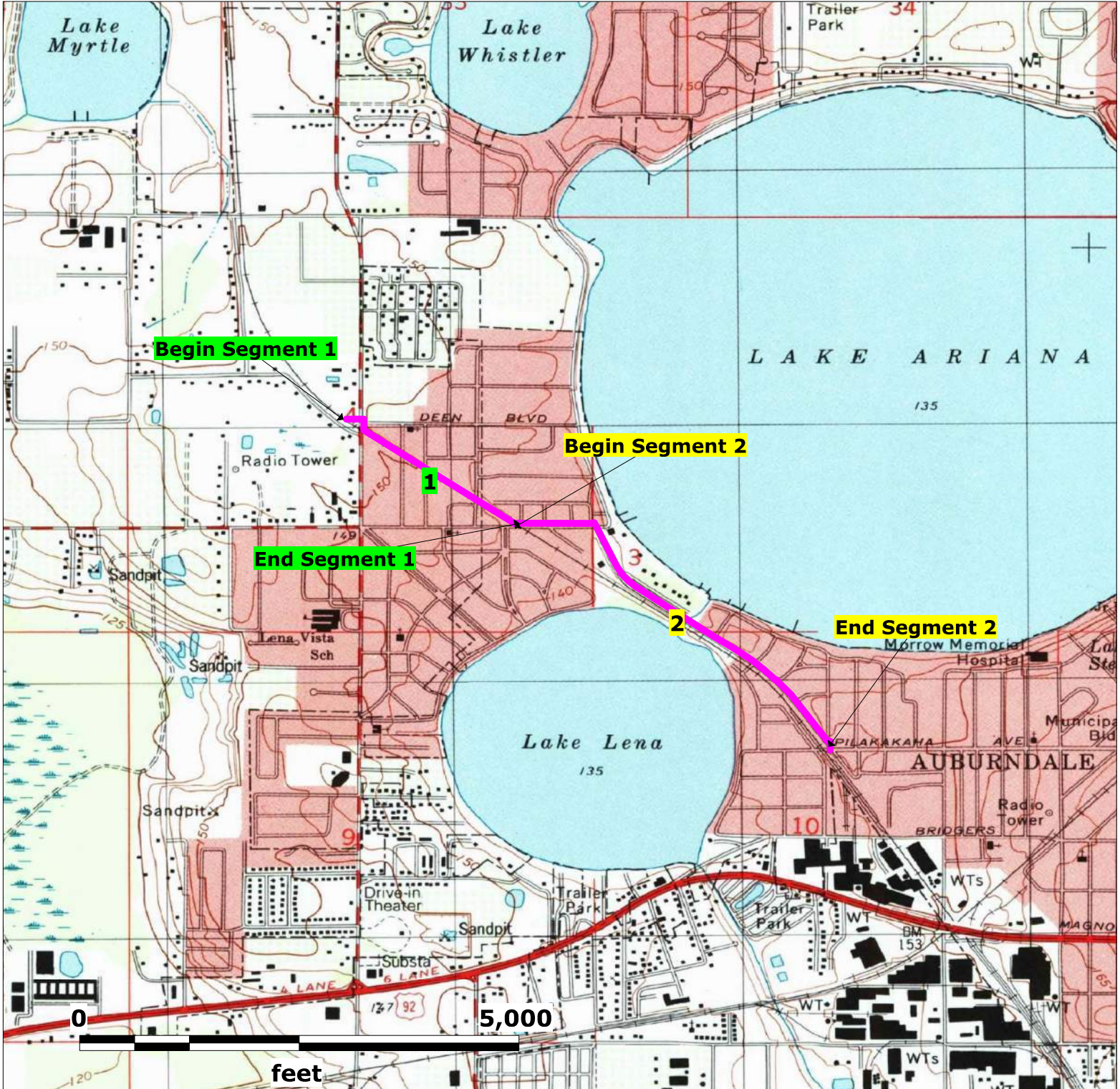
Subject Property

Old Dixie Trail PD&E
Polk County, Florida

Lat (DMS): 28 6' 3.4632"
Lon (DMS): -81 42' 35.4852"

EDM Job No: 26365
January 5, 2023

Approximate Site Location



Source: USGS Historical Topographic Map Collection

Map Scale and Property Boundaries are Approximate

Subject Property

Old Dixie Trail PD&E
Polk County, Florida

Lat (DMS): 28 6' 3.4632"
Lon (DMS): -81 42' 35.4852"

EDM Job No: 26365
January 5, 2023

Approximate Site Location



Source: USGS Historical Topographic Map Collection

Map Scale and Property Boundaries are Approximate

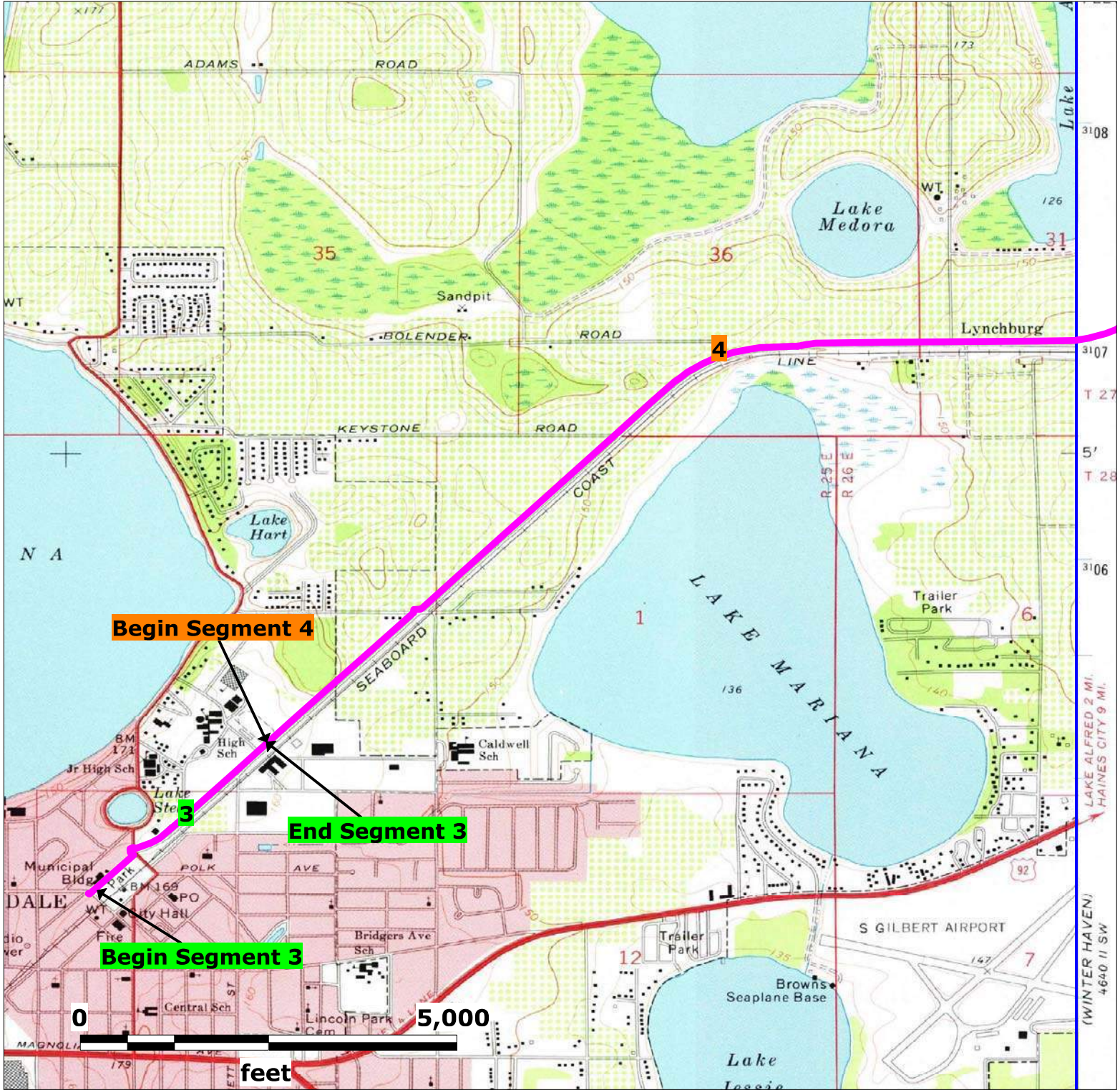
Subject Property

Old Dixie Trail PD&E
Polk County, Florida

Lat (DMS): 28 6' 3.4632"
Lon (DMS): -81 42' 35.4852"

EDM Job No: 26365
January 5, 2023

Approximate Site Location



Source: USGS Historical Topographic Map Collection

Map Scale and Property Boundaries are Approximate

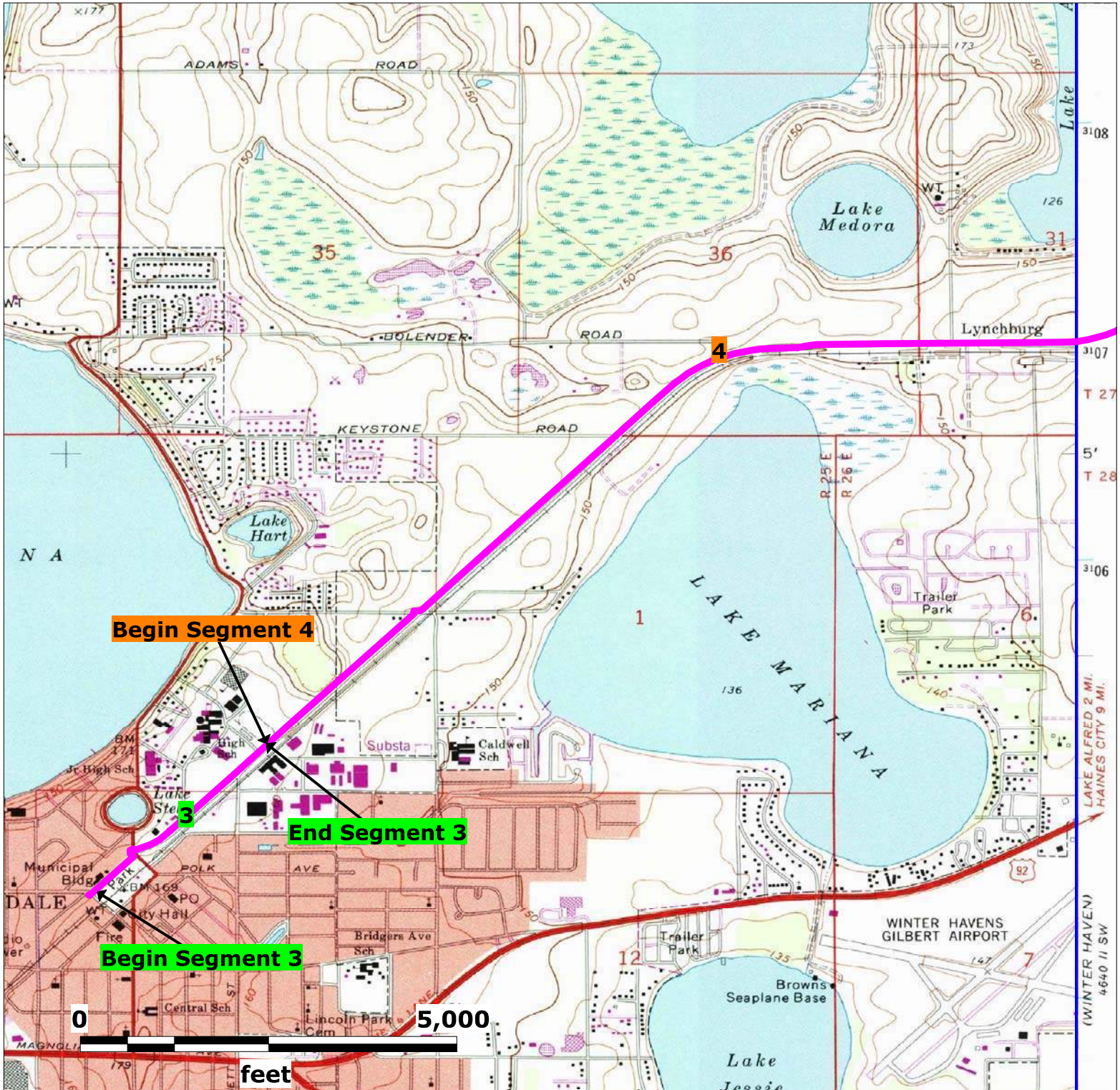
Subject Property

Old Dixie Trail PD&E
Polk County, Florida

Lat (DMS): 28 6' 3.4632"
Lon (DMS): -81 42' 35.4852"

EDM Job No: 26365
January 5, 2023

Approximate Site Location



Source: USGS Historical Topographic Map Collection


Map Scale and Property Boundaries are Approximate

Subject Property

Old Dixie Trail PD&E
Polk County, Florida

Lat (DMS): 28 6' 3.4632"
Lon (DMS): -81 42' 35.4852"

EDM Job No: 26365
January 5, 2023

 Approximate Site Location



Source: USGS Historical Topographic Map Collection

Map Scale and Property Boundaries are Approximate

Subject Property

Old Dixie Trail PD&E
Polk County, Florida

Lat (DMS): 28 6' 3.4632"
Lon (DMS): -81 42' 35.4852"

EDM Job No: 26365
January 5, 2023

Approximate Site Location



Source: USGS Historical Topographic Map Collection

Map Scale and Property Boundaries are Approximate

Subject Property

Old Dixie Trail PD&E
Polk County, Florida

Lat (DMS): 28 6' 3.4632"
Lon (DMS): -81 42' 35.4852"

EDM Job No: 26365
January 5, 2023

Approximate Site Location



Source: USGS Historical Topographic Map Collection

Map Scale and Property Boundaries are Approximate

Subject Property

Old Dixie Trail PD&E
Polk County, Florida

Lat (DMS): 28 6' 3.4632"
Lon (DMS): -81 42' 35.4852"

EDM Job No: 26365
January 5, 2023

Approximate Site Location



Source: USGS Historical Topographic Map Collection

Map Scale and Property Boundaries are Approximate

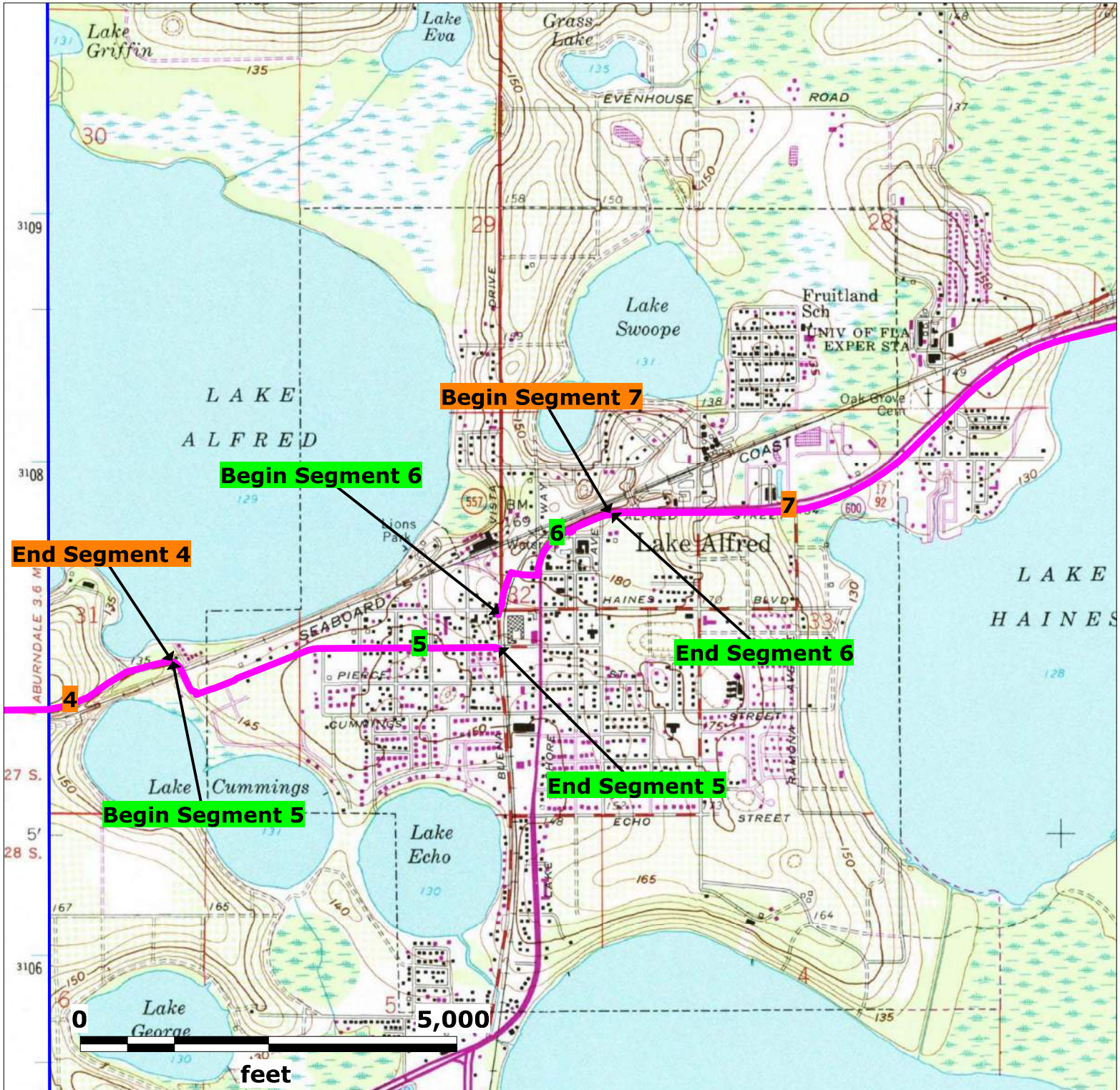
Subject Property

Old Dixie Trail PD&E
Polk County, Florida

Lat (DMS): 28 6' 3.4632"
Lon (DMS): -81 42' 35.4852"

EDM Job No: 26365
January 5, 2023

Approximate Site Location



Source: USGS Historical Topographic Map Collection

Map Scale and Property Boundaries are Approximate

Subject Property

Old Dixie Trail PD&E
Polk County, Florida

Lat (DMS): 28 6' 3.4632"
Lon (DMS): -81 42' 35.4852"

EDM Job No: 26365
January 5, 2023

Approximate Site Location



Source: USGS Historical Topographic Map Collection

Map Scale and Property Boundaries are Approximate

Subject Property

Old Dixie Trail PD&E
Polk County, Florida

Lat (DMS): 28 6' 3.4632"
Lon (DMS): -81 42' 35.4852"

EDM Job No: 26365
January 5, 2023

Approximate Site Location



Source: USGS Historical Topographic Map Collection


Map Scale and Property Boundaries are Approximate

Subject Property

Old Dixie Trail PD&E
Polk County, Florida

Lat (DMS): 28 6' 3.4632"
Lon (DMS): -81 42' 35.4852"

EDM Job No: 26365
January 5, 2023

 Approximate Site Location



Source: USGS Historical Topographic Map Collection

Map Scale and Property Boundaries are Approximate

Subject Property

Old Dixie Trail PD&E
Polk County, Florida

Lat (DMS): 28 6' 3.4632"
Lon (DMS): -81 42' 35.4852"

EDM Job No: 26365
January 5, 2023

Approximate Site Location



Source: USGS Historical Topographic Map Collection

Map Scale and Property Boundaries are Approximate

Subject Property

Old Dixie Trail PD&E
Polk County, Florida

Lat (DMS): 28 6' 3.4632"
Lon (DMS): -81 42' 35.4852"

EDM Job No: 26365
January 5, 2023

Approximate Site Location



Source: USGS Historical Topographic Map Collection

Map Scale and Property Boundaries are Approximate

Subject Property

Old Dixie Trail PD&E
Polk County, Florida

Lat (DMS): 28 6' 3.4632"
Lon (DMS): -81 42' 35.4852"

EDM Job No: 26365
January 5, 2023

Approximate Site Location



Source: USGS Historical Topographic Map Collection

Map Scale and Property Boundaries are Approximate

Subject Property

Old Dixie Trail PD&E
Polk County, Florida

Lat (DMS): 28 6' 3.4632"
Lon (DMS): -81 42' 35.4852"

EDM Job No: 26365
January 5, 2023

Approximate Site Location



Source: USGS Historical Topographic Map Collection

Map Scale and Property Boundaries are Approximate

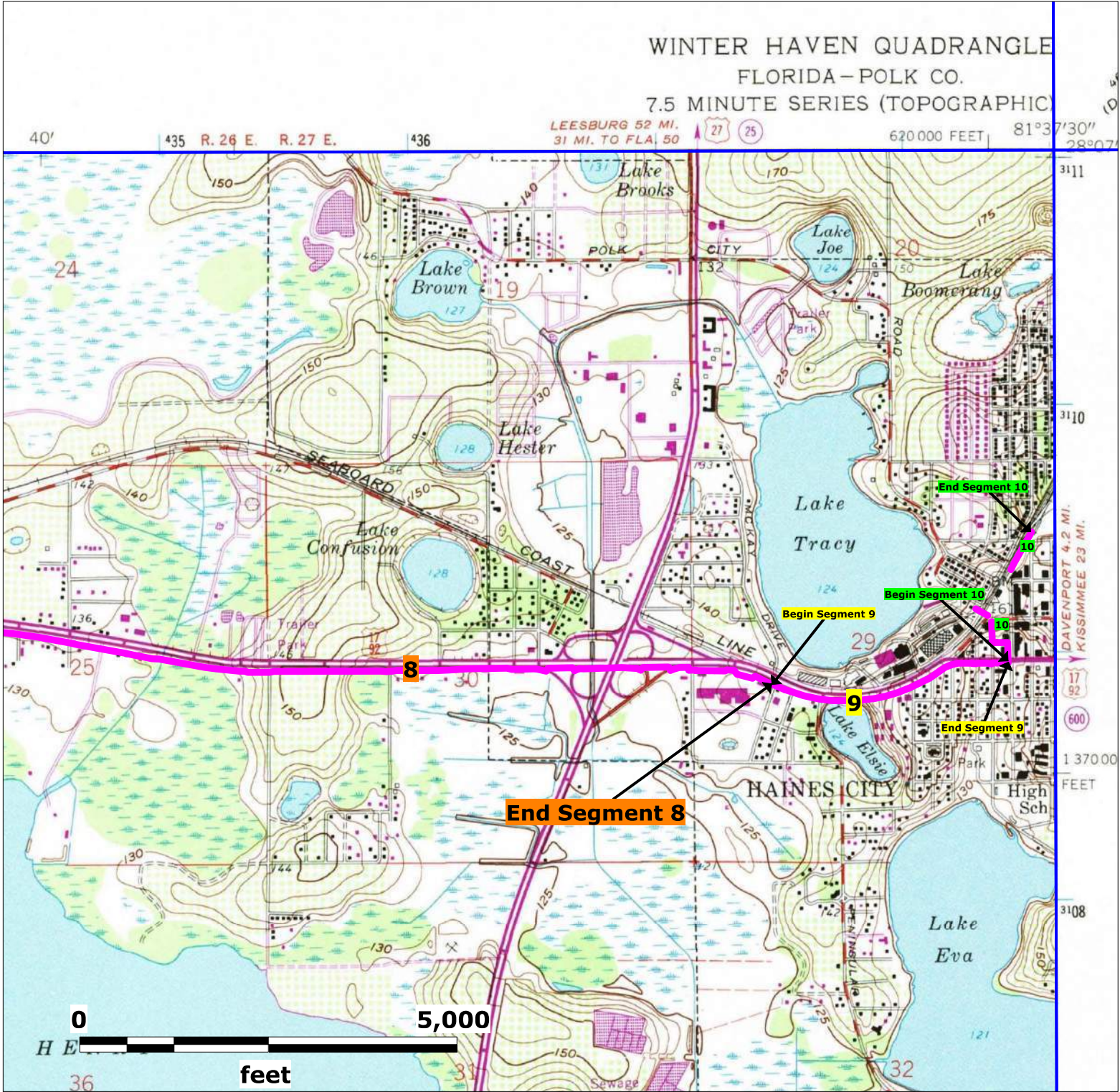
Subject Property

Old Dixie Trail PD&E
Polk County, Florida

Lat (DMS): 28 6' 3.4632"
Lon (DMS): -81 42' 35.4852"

EDM Job No: 26365
January 5, 2023

Approximate Site Location



Source: USGS Historical Topographic Map Collection

Map Scale and Property Boundaries are Approximate

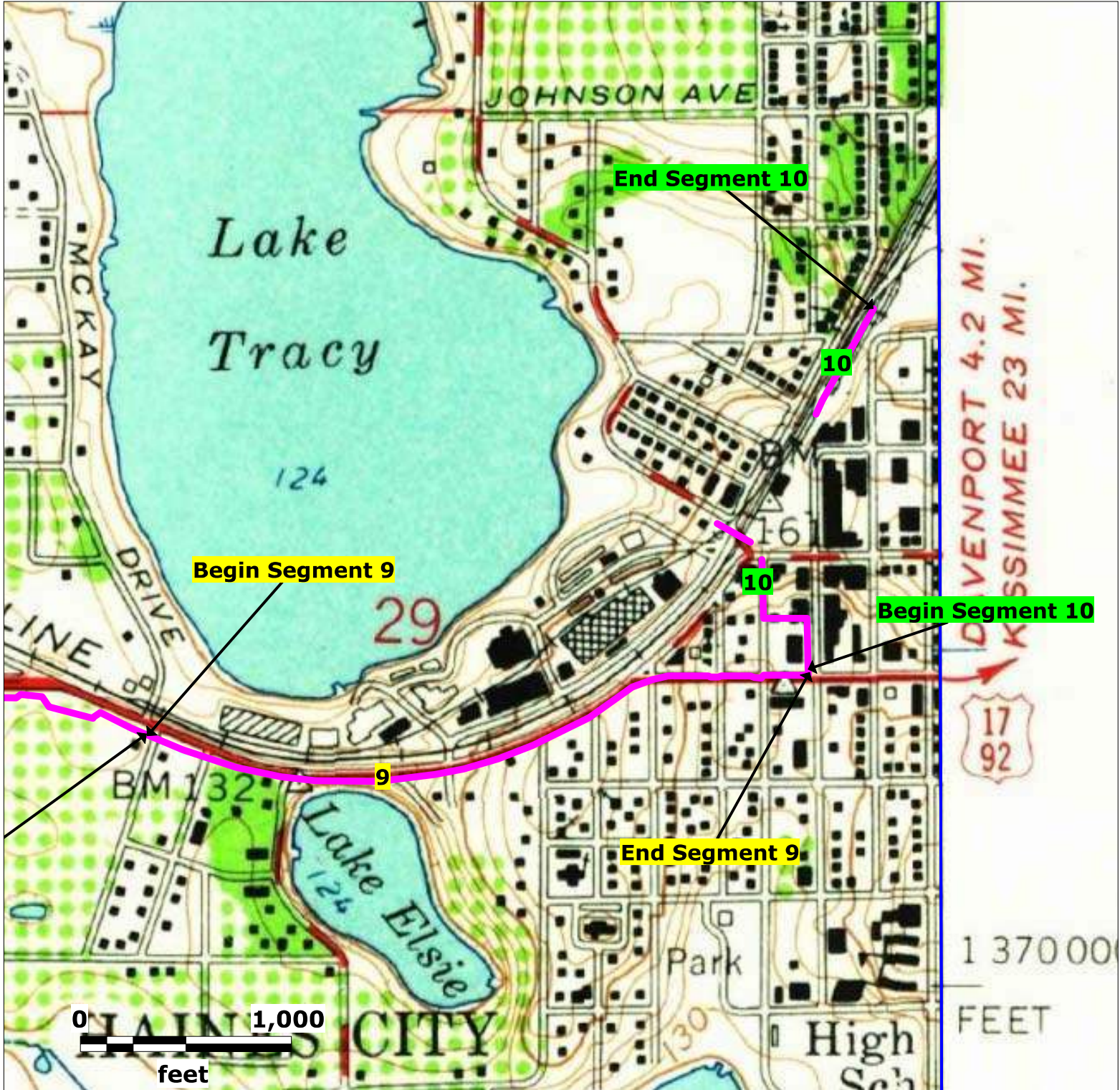
Subject Property

Old Dixie Trail PD&E
Polk County, Florida

Lat (DMS): 28 6' 3.4632"
Lon (DMS): -81 42' 35.4852"

EDM Job No: 26365
January 5, 2023

Approximate Site Location



Source: USGS Historical Topographic Map Collection

Map Scale and Property Boundaries are Approximate

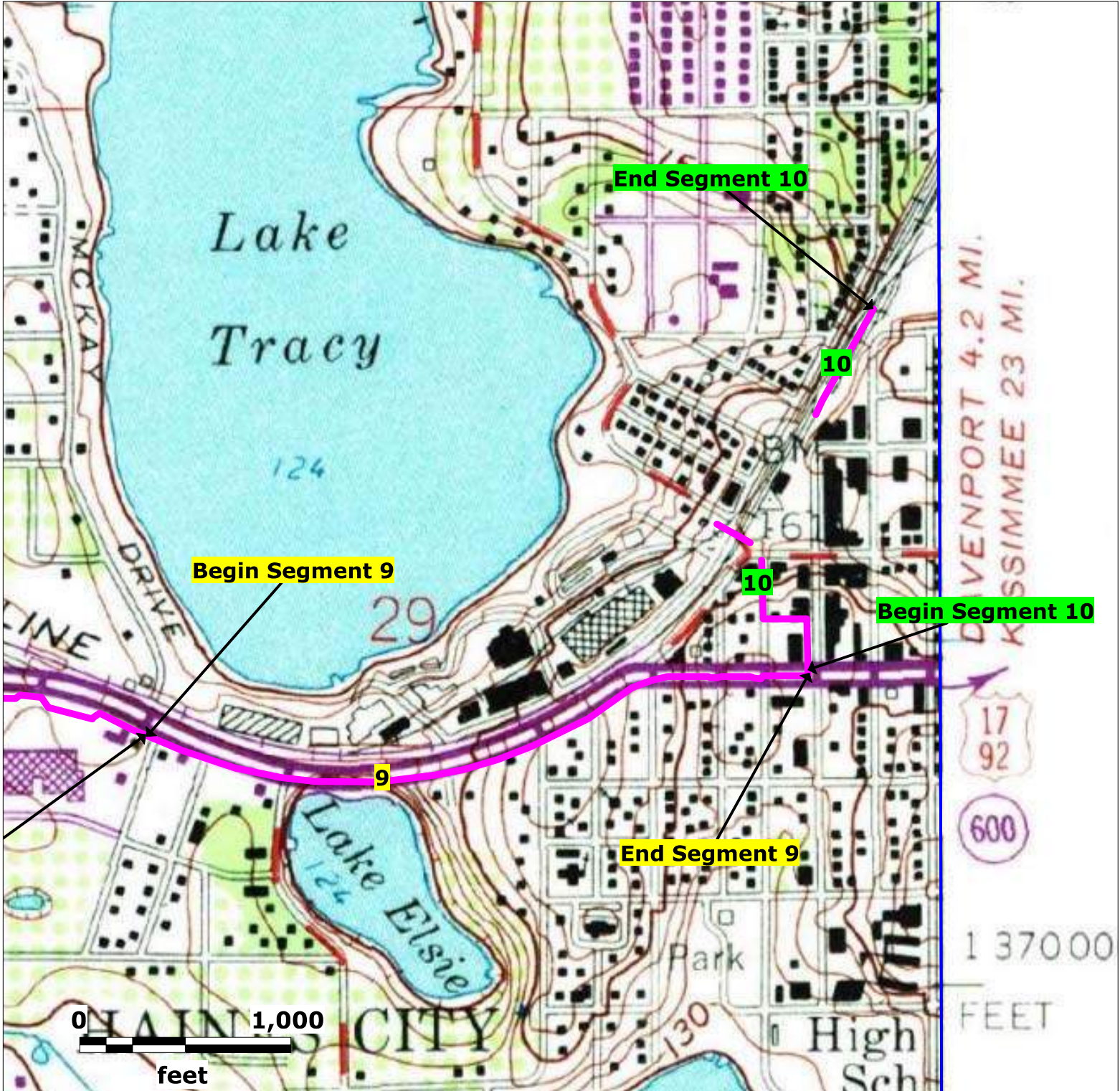
Subject Property

Old Dixie Trail PD&E
Polk County, Florida

Lat (DMS): 28 6' 3.4632"
Lon (DMS): -81 42' 35.4852"

EDM Job No: 26365
January 5, 2023

Approximate Site Location



Source: USGS Historical Topographic Map Collection


Map Scale and Property Boundaries are Approximate

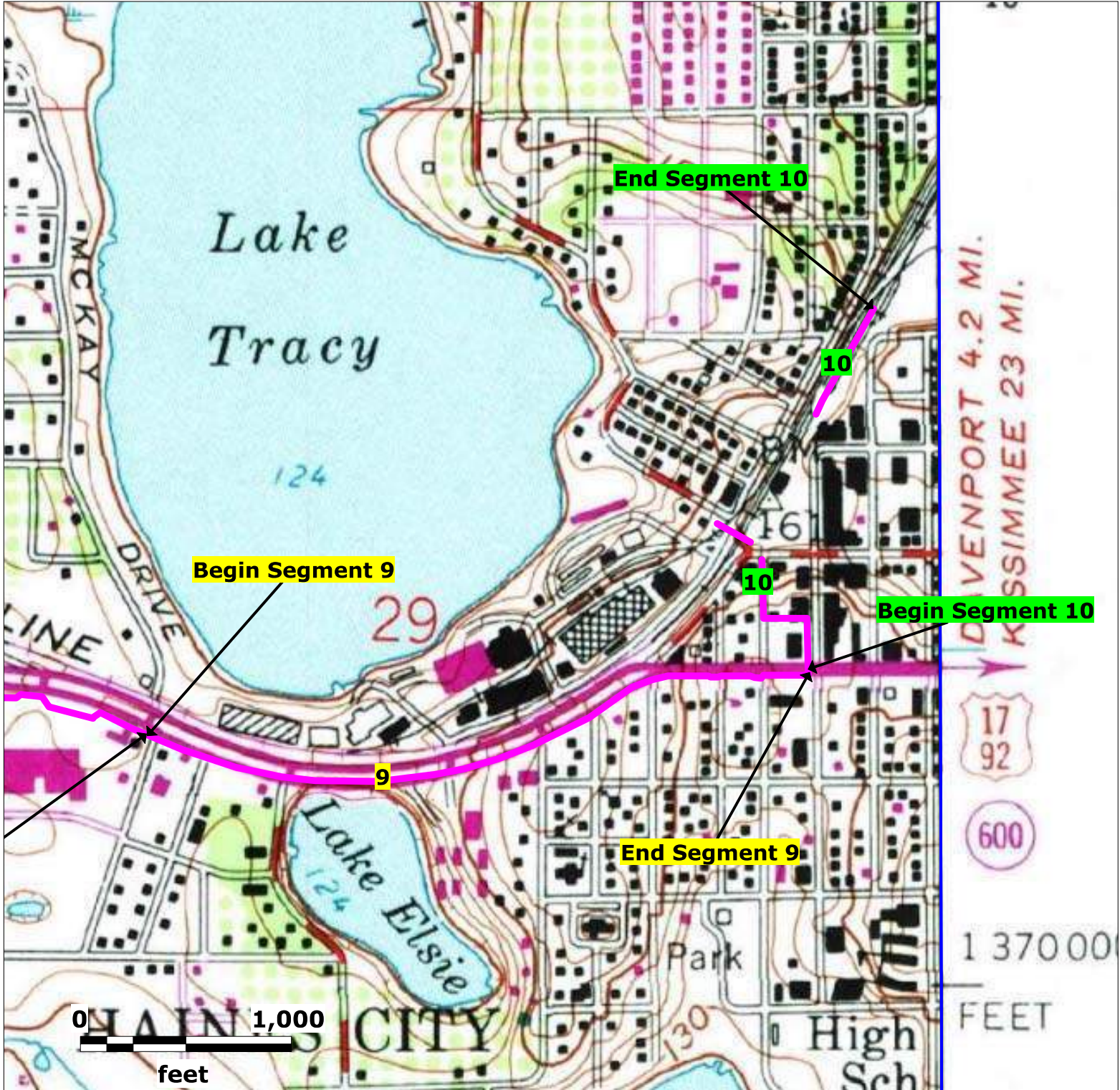
Subject Property

Old Dixie Trail PD&E
Polk County, Florida

Lat (DMS): 28 6' 3.4632"
Lon (DMS): -81 42' 35.4852"

EDM Job No: 26365
January 5, 2023

 Approximate Site Location



Source: USGS Historical Topographic Map Collection

Map Scale and Property Boundaries are Approximate

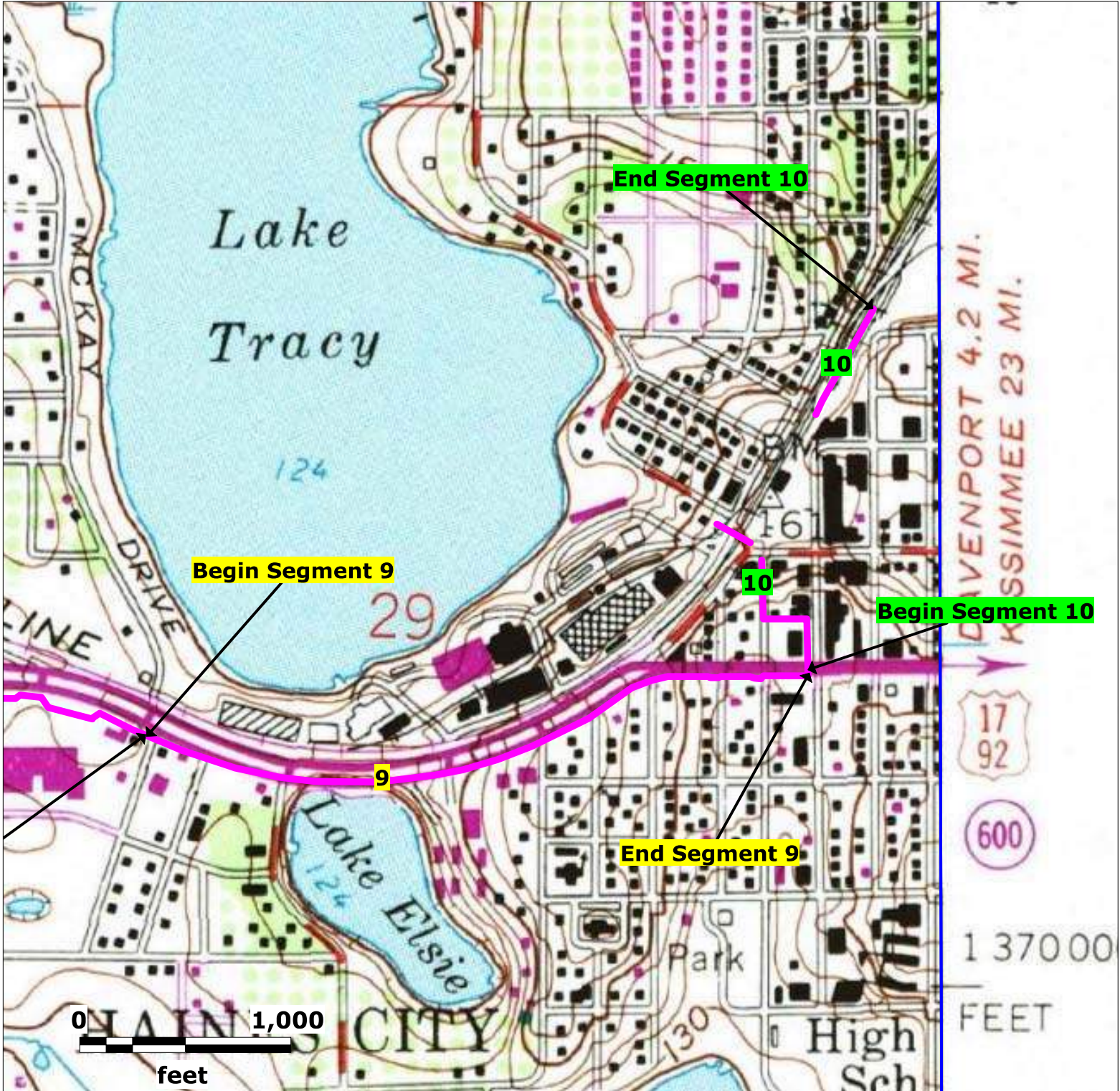
Subject Property

Old Dixie Trail PD&E
Polk County, Florida

Lat (DMS): 28 6' 3.4632"
Lon (DMS): -81 42' 35.4852"

EDM Job No: 26365
January 5, 2023

Approximate Site Location



Source: USGS Historical Topographic Map Collection

Map Scale and Property Boundaries are Approximate

Subject Property

Old Dixie Trail PD&E
Polk County, Florida

Lat (DMS): 28 6' 3.4632"
Lon (DMS): -81 42' 35.4852"

EDM Job No: 26365
January 5, 2023

Approximate Site Location



Appendix E – Site Photographs



Segment 1: Looking north from the beginning of the proposed trail



Segment 1: Looking east from the beginning of the proposed trail



Segment 1: Looking south from the beginning of the proposed trail



Segment 1: Looking west from the beginning of the proposed trail



Segment 10: Looking north from the end of the proposed trail



Segment 10: Looking east along Lily Avenue from the end of the proposed trail



Segment 10: Looking south along North 7th Street from the end of the proposed trail



Segment 10: Looking west from the end of the proposed trail, pile of railroad ties observed in distance



Map ID 4: Ariana Discount Beverage



Map ID 4: Multiple monitoring wells located throughout the site



Map ID 4: Exposed internal piping observed at former dispenser locations



Map ID 6: CFPL Auburndale



Map ID 6: Petroleum pipeline warning located along site boundary



Map ID 6: Petroleum remediation system located on site



Map ID 6: Pile of railroad ties observed north of site



Map ID 7: SEDCO Pipe Products – Hart & Sons



Map ID 7: Potentially damaged barrel observed along southern boundary of the site



Map ID 12: 7-Eleven Store #38831 (active retail gasoline station)



Map ID 12: *De minimis* parking lot stains observed on site



Map ID 14: Chipco Corp.



Map ID 16: Callaway & Son Drum Service



Map ID 16: Landscaping supplies/equipment observed on site



Map ID 17: Shuffat Inc.



Map ID 17: Multiple monitoring wells located throughout the site



Map ID 17: Location of former fuel canopy



Map ID 21: One Stop (active retail gasoline station)



Map ID 21: Multiple monitoring wells located throughout the site



Map ID 21: *De minimis* parking lot stains observed on site



Map ID 33: Quality #119 (active retail gasoline station), *de minimis* parking lot stains observed on site



Map ID 37: Haines City Service Center Inc.



Map ID 55: Row crops observed along Lake Alfred Road



Segment 5: Looking northwest along West Pierce Street where trail would intersect the railroad corridor



Segment 5: Looking northeast along the railroad corridor



Segment 5: Looking southeast along West Pierce Street toward the railroad corridor intersection



Segment 5: Debris pile observed along the railroad corridor



Segment 10: Looking northwest along East Main Street where trail would intersect the railroad corridor



Segment 10: Looking northeast along the railroad corridor



Segment 10: Looking southeast along East Main Street from the railroad crossing intersection



Segment 10: Looking southwest along the railroad corridor