











IMMOKALEE LAND USE	TRADEPORT PROPOSED CONCEPTUAL LAND USE
 PACKING FACILITIES	 INDUSTRIAL
 COMMERCIAL PROPERTIES	 COMMERCIAL
 FARMER'S MARKET	 WATER MANAGEMENT-LAKE
 COUNTY FACILITIES	 PRESERVE/OPEN SPACE
	 RIGHT OF WAY
 CENTRAL ALTERNATIVE #2	

SOURCE:
 CONCEPTUAL MASTER PLAN TRADEPORT DRI
 COLLIER ENTERPRISES MANAGEMENT, INC.
 JANUARY 15, 2007
 (COLLIER COUNTY PLANNING SERVICES DEPARTMENT
 IMMOKALEE AREA MASTER PLAN 2010)