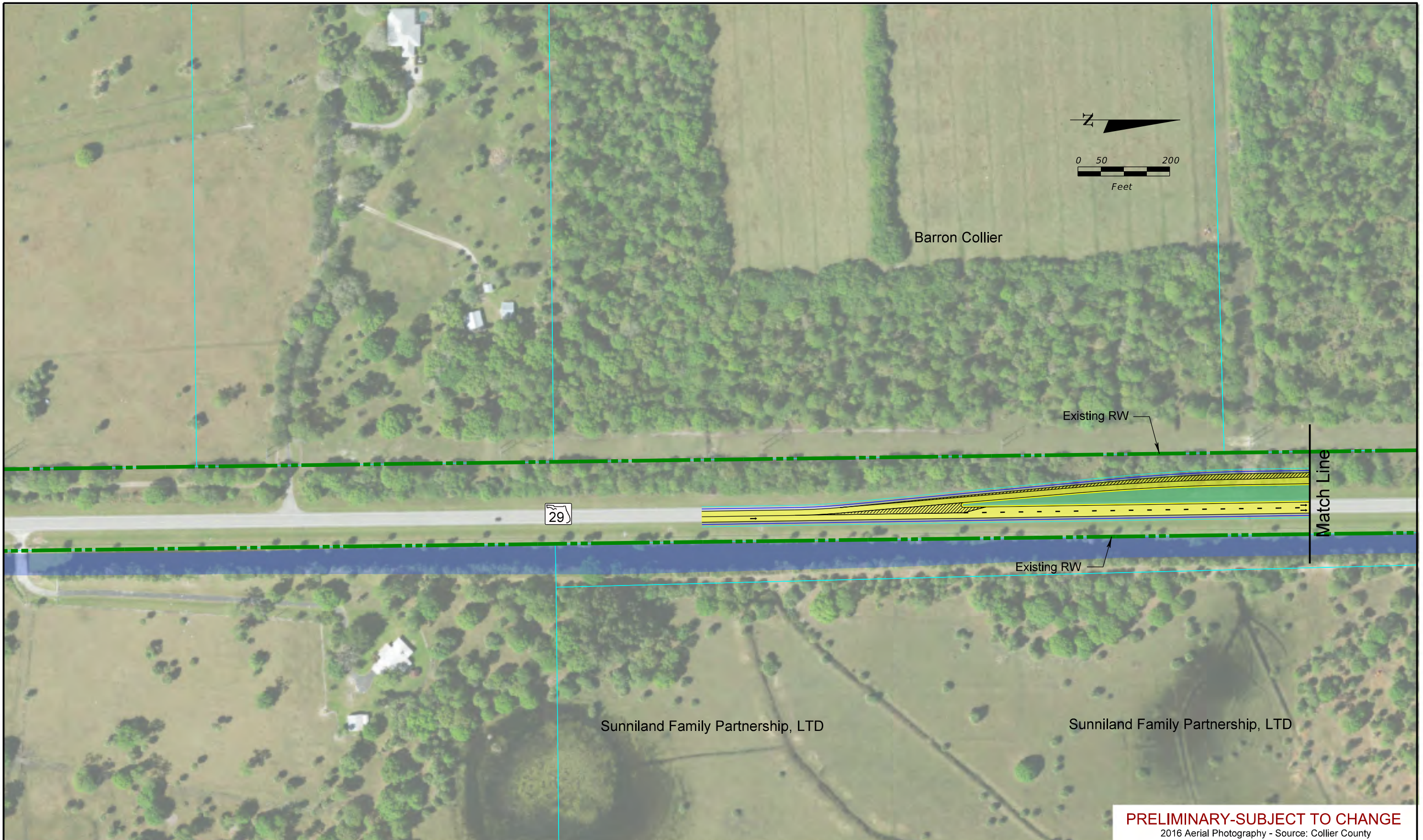


**Central Alternative #2
Plan Sheet Layout**

SR 29 PD&E Study

From Oil Well Road to SR 82

FPID NO: 417540 1 22 01 / FAP NO: 3911 022 P



SR 29 PD&E Study
 From Oil Well Road to SR 82
 FPID NO: 417540 1 22 01 / FAP NO: 3641 0225

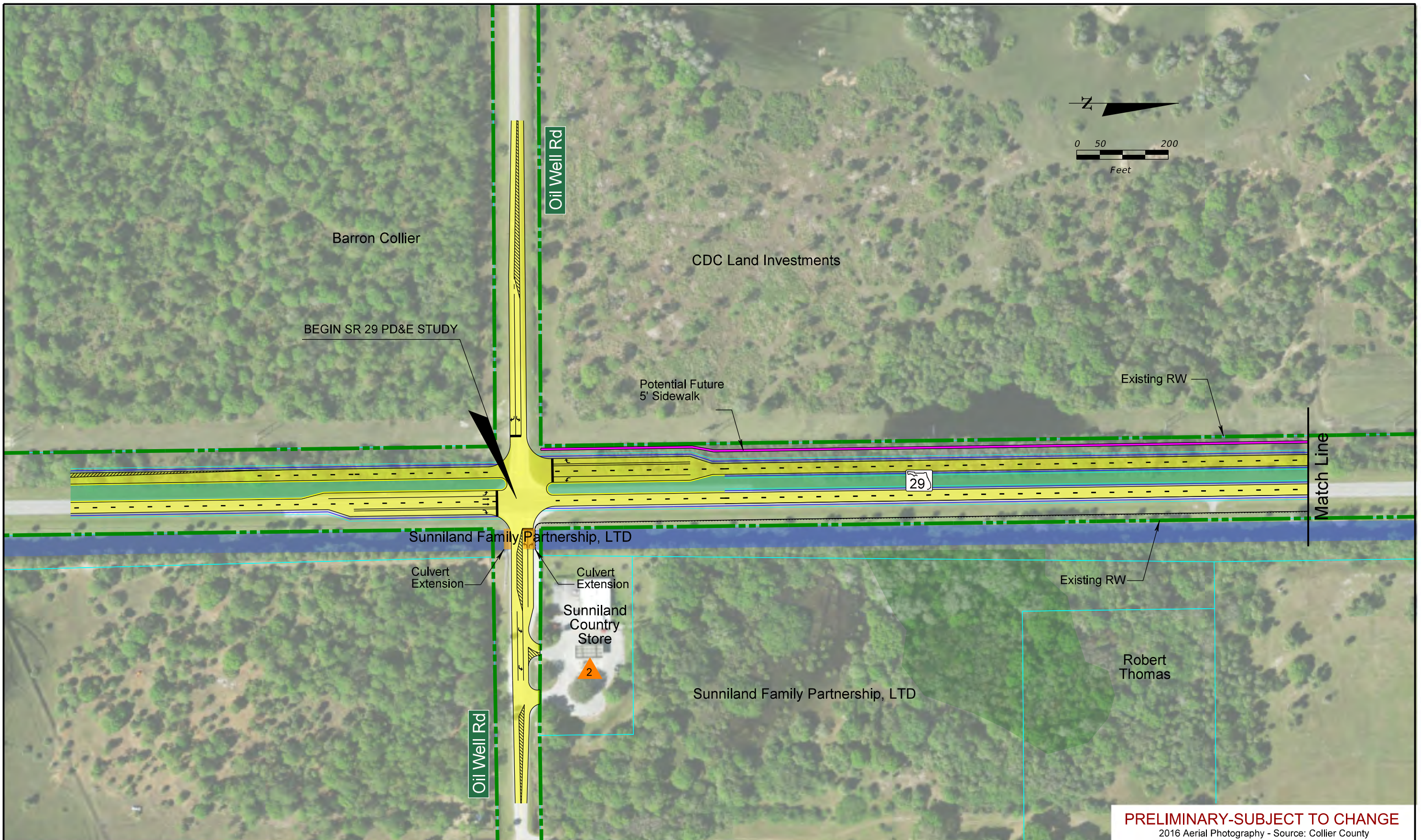
Legend			
Existing Right-of-Way	Forested Wetland	Proposed Pavement	Potential Business Relocation
Parcels	Non-Forested Wetland	Proposed Median/Border	Potential Contamination (Low)
Proposed Right-of-Way	Traffic Signal	Proposed Sidewalks	Potential Contamination (Medium or High)
Water/Canal		Proposed Structure	
Seminole Land		Proposed Guardrail	

H. W. Lochner, Inc.
 4350 W. Cypress St., Suite 800
 Tampa, Florida 33607
 FBPR Certificate of Auth. #894

PRELIMINARY-SUBJECT TO CHANGE
 2016 Aerial Photography - Source: Collier County

**Central
 Alternative #2**

**Sheet
 No.**
 1



PRELIMINARY-SUBJECT TO CHANGE
 2016 Aerial Photography - Source: Collier County

SR 29 PD&E Study
 From Oil Well Road to SR 62
 FPID NO: 417542 1 22 01 / FAP NO: 3641 0201

Legend			
Existing Right-of-Way	Forested Wetland	Proposed Pavement	Potential Business Relocation
Parcels	Non-Forested Wetland	Proposed Median/Border	Potential Contamination (Low)
Proposed Right-of-Way	Traffic Signal	Proposed Sidewalks	Potential Contamination (Medium or High)
Water/Canal		Proposed Structure	
Seminole Land		Proposed Guardrail	

H. W. Lochner, Inc.
 4350 W. Cypress St., Suite 800
 Tampa, Florida 33607
 FBPR Certificate of Auth. #894

**Central
 Alternative #2**

**Sheet
 No.
 2**



PRELIMINARY-SUBJECT TO CHANGE
 2016 Aerial Photography - Source: Collier County

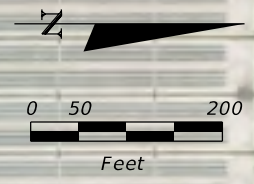
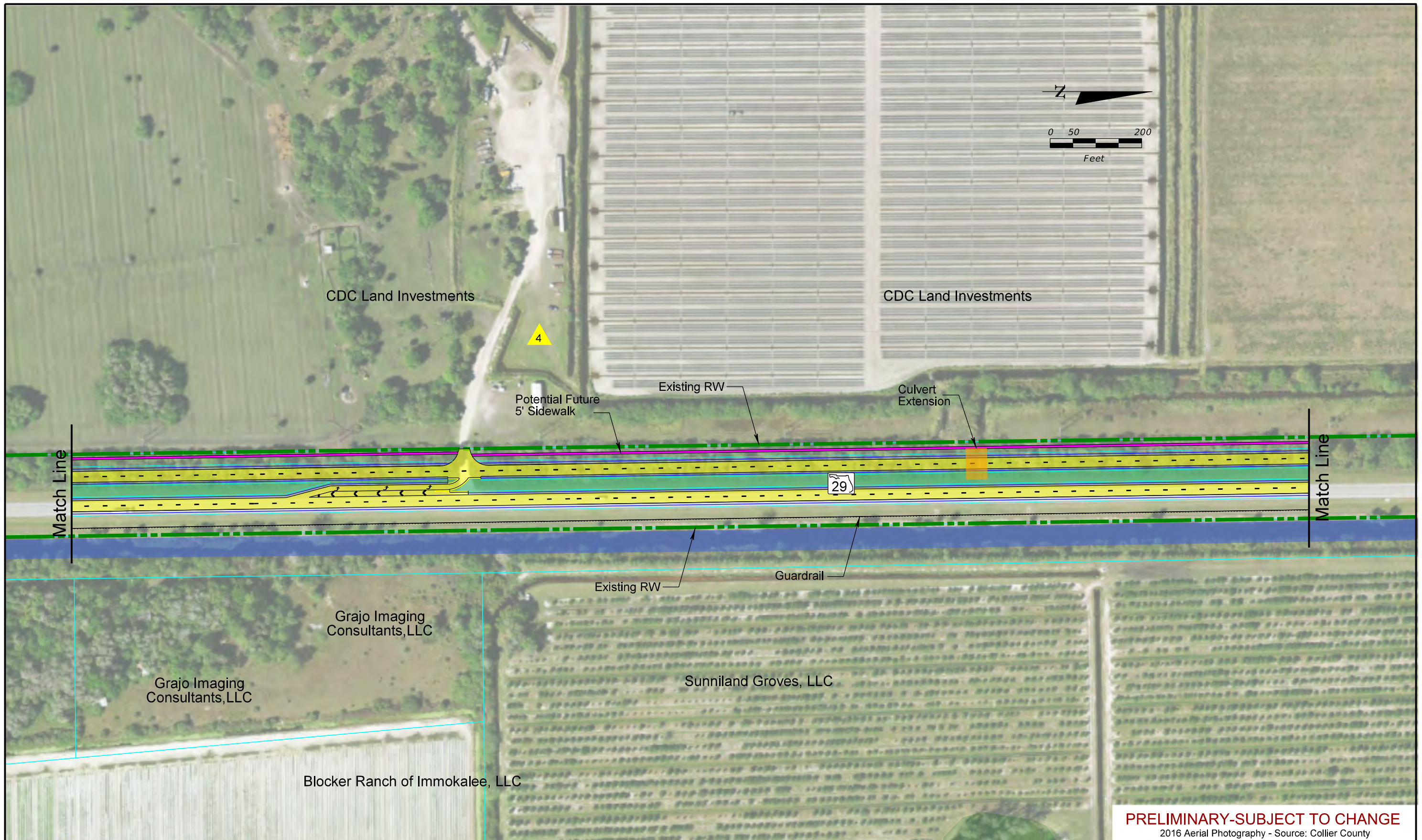
SR 29 PD&E Study
 From Oil Well Road to SR 62
 FPID NO: 417540 1 22 01 / FAP NO: 3641 922F

Legend			
Existing Right-of-Way	Forested Wetland	Proposed Pavement	Potential Business Relocation
Parcels	Non-Forested Wetland	Proposed Median/Border	Potential Contamination (Low)
Proposed Right-of-Way	Traffic Signal	Proposed Sidewalks	Potential Contamination (Medium or High)
Water/Canal		Proposed Structure	
Seminole Land		Proposed Guardrail	

H. W. Lochner, Inc.
 4350 W. Cypress St., Suite 800
 Tampa, Florida 33607
 FBPR Certificate of Auth. #894

**Central
 Alternative #2**

**Sheet
 No.
 3**



CDC Land Investments

CDC Land Investments

4

Potential Future 5' Sidewalk

Existing RW

Culvert Extension

Match Line

Match Line

29

Existing RW

Guardrail

Grajo Imaging Consultants, LLC

Grajo Imaging Consultants, LLC

Sunniland Groves, LLC

Blocker Ranch of Immokalee, LLC

PRELIMINARY-SUBJECT TO CHANGE
2016 Aerial Photography - Source: Collier County

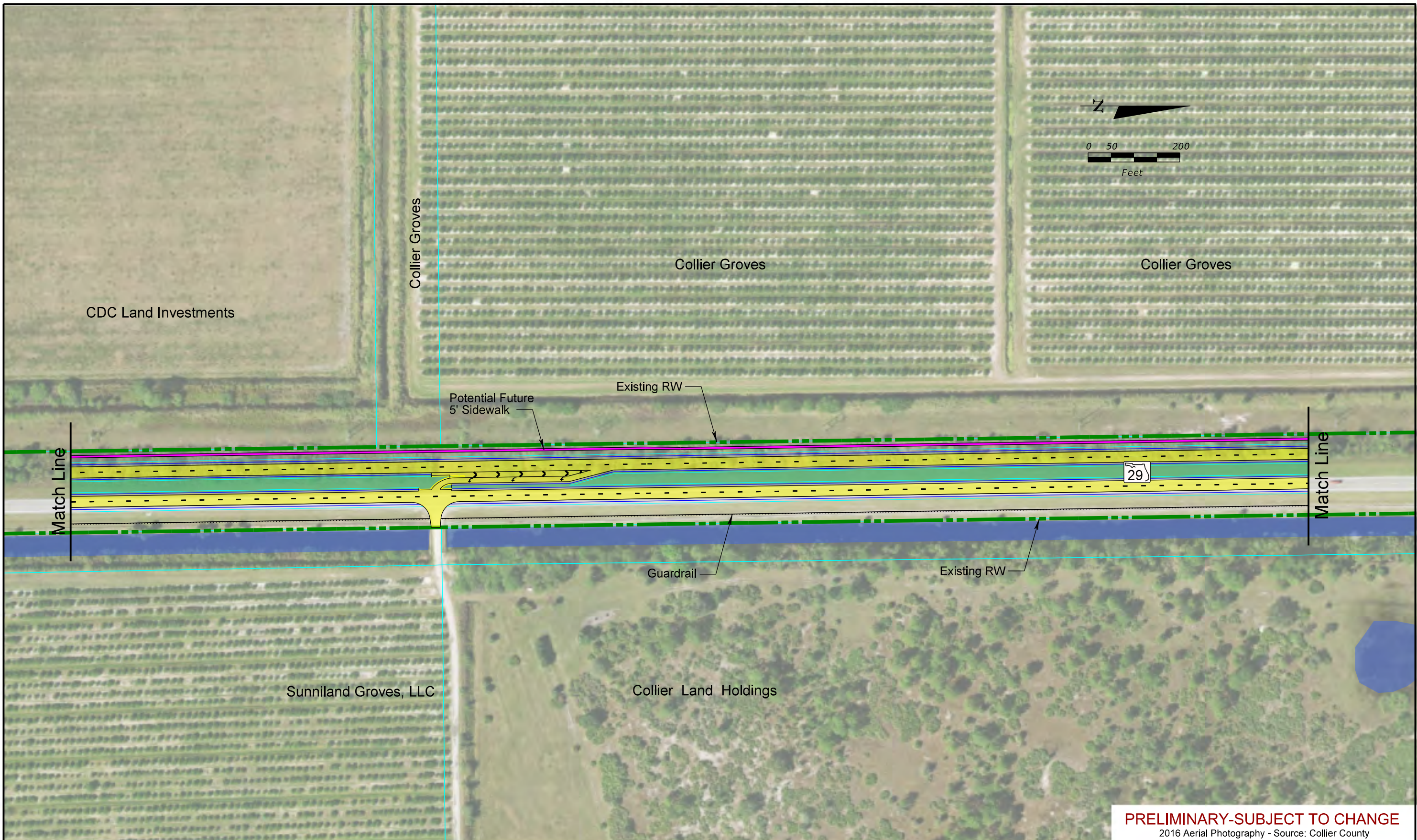
SR 29 PD&E Study
From Oil Well Road to SR 82
FPID NO: 417540 1 22 01 / FAP NO: 3611 020F

Legend			
	Existing Right-of-Way		Proposed Pavement
	Parcels		Proposed Median/Border
	Proposed Right-of-Way		Proposed Sidewalks
	Water/Canal		Proposed Structure
	Seminole Land		Proposed Guardrail
	Forested Wetland		Potential Business Relocation
	Non-Forested Wetland		Potential Contamination (Low)
	Traffic Signal		Potential Contamination (Medium or High)

H. W. Lochner, Inc.
4350 W. Cypress St., Suite 800
Tampa, Florida 33607
FBPR Certificate of Auth. #894

**Central
Alternative #2**

**Sheet
No.
4**



PRELIMINARY-SUBJECT TO CHANGE
 2016 Aerial Photography - Source: Collier County

SR 29 PD&E Study
 From Oil Well Road to SR 62
 FPID NO: 417540 1 22 01 / FAP NO: 3611 9201

Legend			
	Existing Right-of-Way		Proposed Pavement
	Parcels		Proposed Median/Border
	Proposed Right-of-Way		Proposed Sidewalks
	Water/Canal		Proposed Structure
	Seminole Land		Proposed Guardrail
	Forested Wetland		Potential Business Relocation
	Non-Forested Wetland		Potential Contamination (Low)
	Traffic Signal		Potential Contamination (Medium or High)

H. W. Lochner, Inc.
 4350 W. Cypress St., Suite 800
 Tampa, Florida 33607
 FBPR Certificate of Auth. #894

**Central
 Alternative #2**

**Sheet
 No.
 5**



PRELIMINARY-SUBJECT TO CHANGE
 2016 Aerial Photography - Source: Collier County

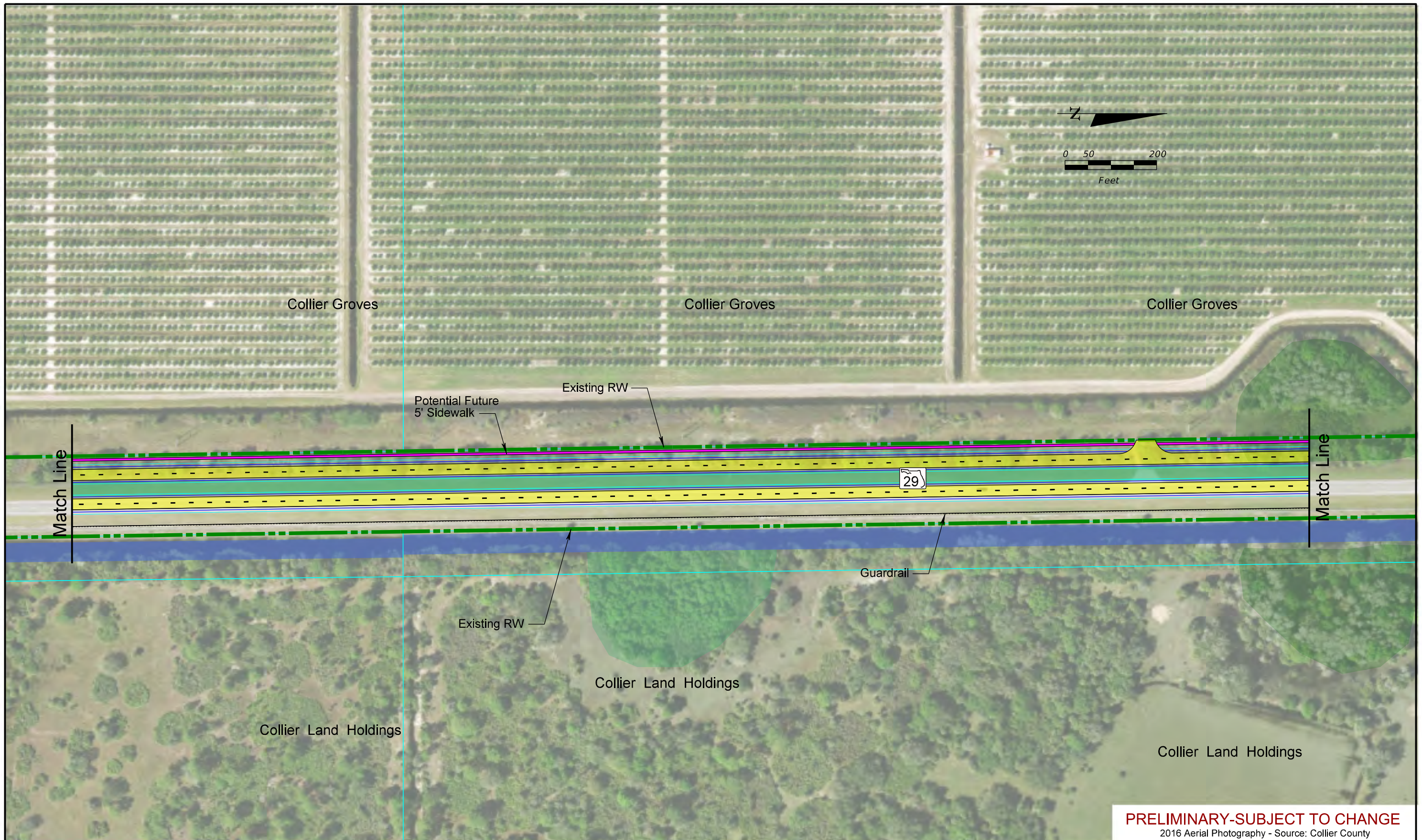
SR 29 PD&E Study
 From Oil Well Road to SR 62
 FPID NO: 417540 1 22 01 / FAP NO: 36V1 9/20

Legend			
Existing Right-of-Way	Forested Wetland	Proposed Pavement	Potential Business Relocation
Parcels	Non-Forested Wetland	Proposed Median/Border	Potential Contamination (Low)
Proposed Right-of-Way	Traffic Signal	Proposed Sidewalks	Potential Contamination (Medium or High)
Water/Canal		Proposed Structure	
Seminole Land		Proposed Guardrail	

H. W. Lochner, Inc.
 4350 W. Cypress St., Suite 800
 Tampa, Florida 33607
 FBPR Certificate of Auth. #894

**Central
 Alternative #2**

**Sheet
 No.
 6**



PRELIMINARY-SUBJECT TO CHANGE
 2016 Aerial Photography - Source: Collier County

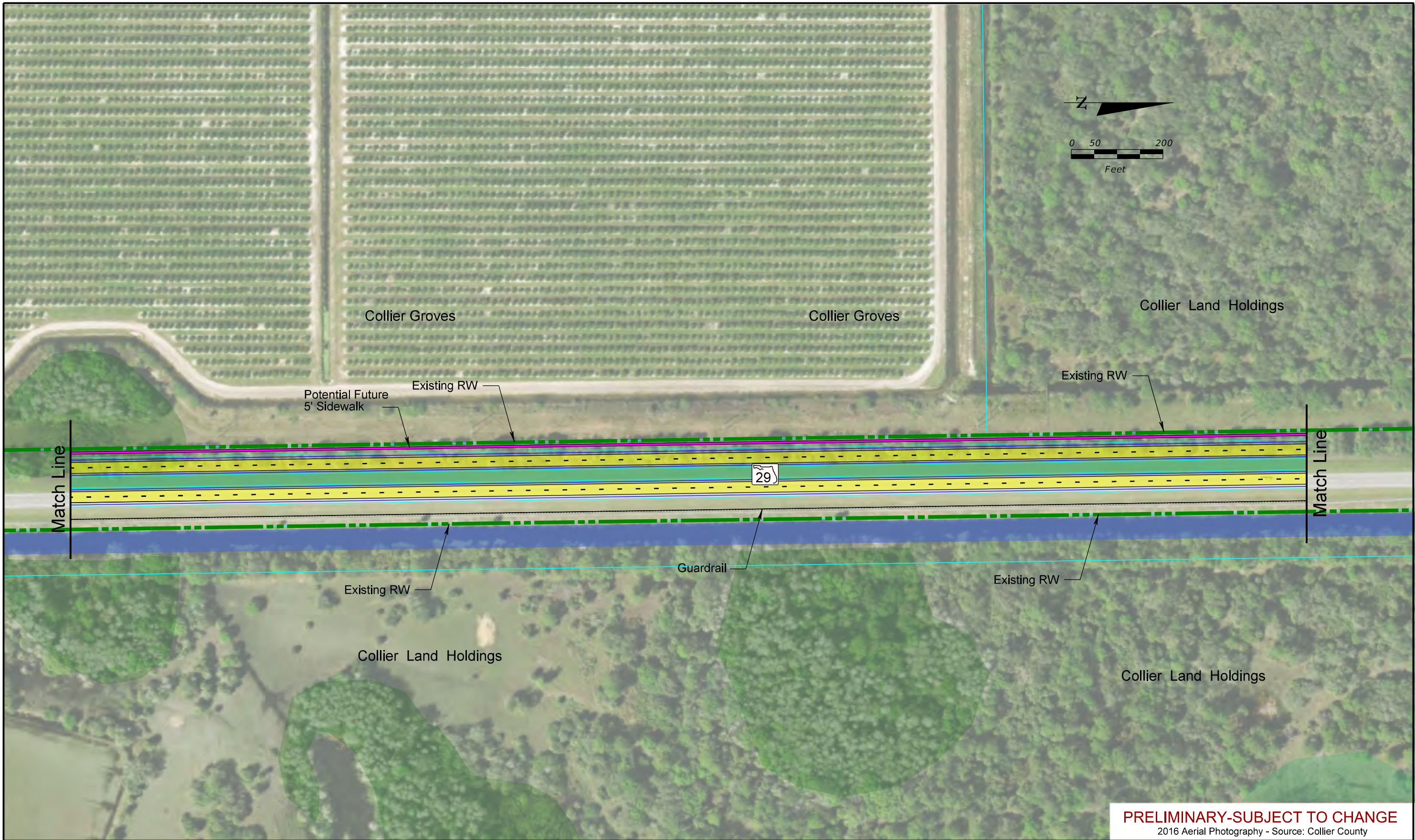
SR 29 PD&E Study
 From Oil Well Road to SR 62
 FPID NO: 417540 1 22 01 / FAP NO: 3611 1225

Legend			
Existing Right-of-Way	Forested Wetland	Proposed Pavement	Potential Business Relocation
Parcels	Non-Forested Wetland	Proposed Median/Border	Potential Contamination (Low)
Proposed Right-of-Way	Traffic Signal	Proposed Sidewalks	Potential Contamination (Medium or High)
Water/Canal		Proposed Structure	
Seminole Land		Proposed Guardrail	

H. W. Lochner, Inc.
 4350 W. Cypress St., Suite 800
 Tampa, Florida 33607
 FBPR Certificate of Auth. #894

**Central
 Alternative #2**

**Sheet
 No.
 7**



PRELIMINARY-SUBJECT TO CHANGE
 2016 Aerial Photography - Source: Collier County

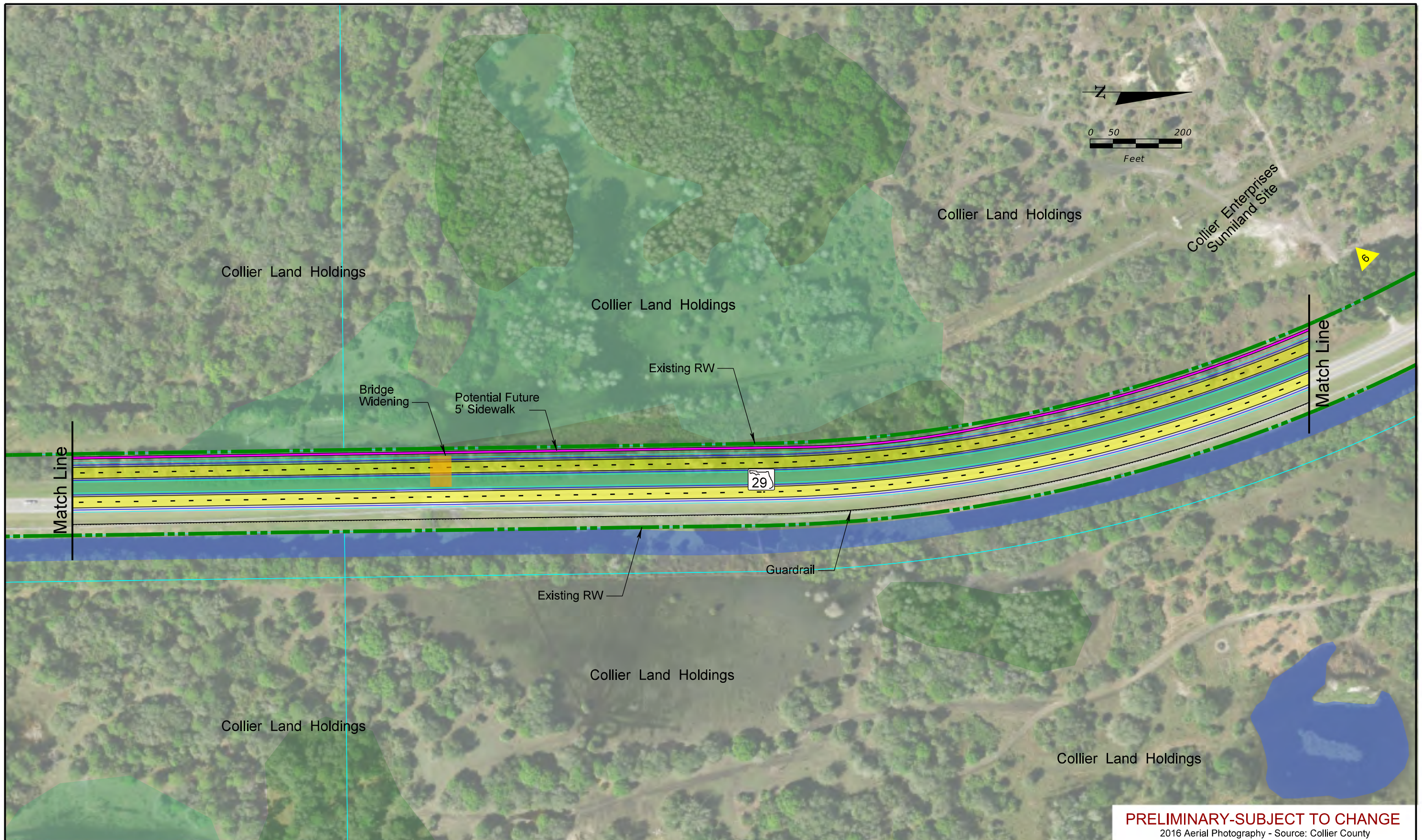
SR 29 PD&E Study
 From Oil Well Road to SR 62
 FPID NO: 417540 1 22 01 / FAP NO: 36V1 920F

Legend			
	Existing Right-of-Way		Forested Wetland
	Parcels		Non-Forested Wetland
	Proposed Right-of-Way		Traffic Signal
	Water/Canal		Proposed Pavement
	Seminole Land		Proposed Median/Border
			Proposed Sidewalks
			Proposed Structure
			Proposed Guardrail
			Potential Business Relocation
			Potential Contamination (Low)
			Potential Contamination (Medium or High)

H. W. Lochner, Inc.
 4350 W. Cypress St., Suite 800
 Tampa, Florida 33607
 FBPR Certificate of Auth. #894

**Central
 Alternative #2**

**Sheet
 No.
 8**



PRELIMINARY-SUBJECT TO CHANGE
 2016 Aerial Photography - Source: Collier County

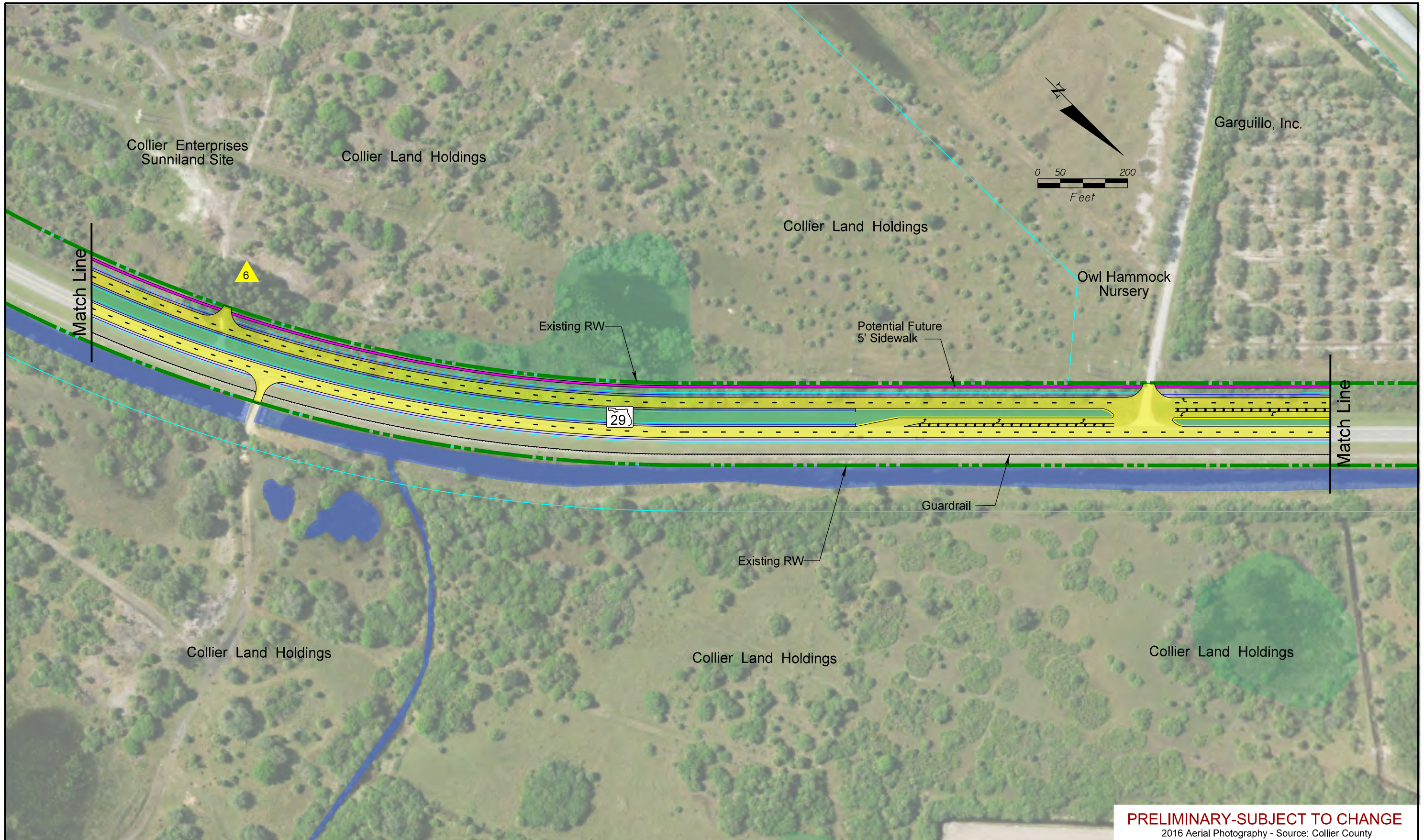
SR 29 PD&E Study
 From Oil Well Road to SR 82
 FPID NO: 417542 1 22 01 / FAP NO: 3641 922F

Legend			
Existing Right-of-Way	Forested Wetland	Proposed Pavement	Potential Business Relocation
Parcels	Non-Forested Wetland	Proposed Median/Border	Potential Contamination (Low)
Proposed Right-of-Way	Traffic Signal	Proposed Sidewalks	Potential Contamination (Medium or High)
Water/Canal		Proposed Structure	
Seminole Land		Proposed Guardrail	

H. W. Lochner, Inc.
 4350 W. Cypress St., Suite 800
 Tampa, Florida 33607
 FBPR Certificate of Auth. #894

**Central
 Alternative #2**

**Sheet
 No.
 9**



PRELIMINARY-SUBJECT TO CHANGE
 2016 Aerial Photography - Source: Collier County

SR 29 PD&E Study
 From Oil Well Road to SR 82
 FPID NO: 417542 1 22 01 / FAP NO: 3611 922F

Legend			
Existing Right-of-Way	Forested Wetland	Proposed Pavement	Potential Business Relocation
Parcels	Non-Forested Wetland	Proposed Median/Border	Potential Contamination (Low)
Proposed Right-of-Way	Traffic Signal	Proposed Sidewalks	Potential Contamination (Medium or High)
Water/Canal		Proposed Structure	
Seminole Land		Proposed Guardrail	

H. W. Lochner, Inc.
 4350 W. Cypress St., Suite 800
 Tampa, Florida 33607
 FBPR Certificate of Auth. #894

**Central
 Alternative #2**

**Sheet
 No.
 10**



PRELIMINARY-SUBJECT TO CHANGE
 2016 Aerial Photography - Source: Collier County

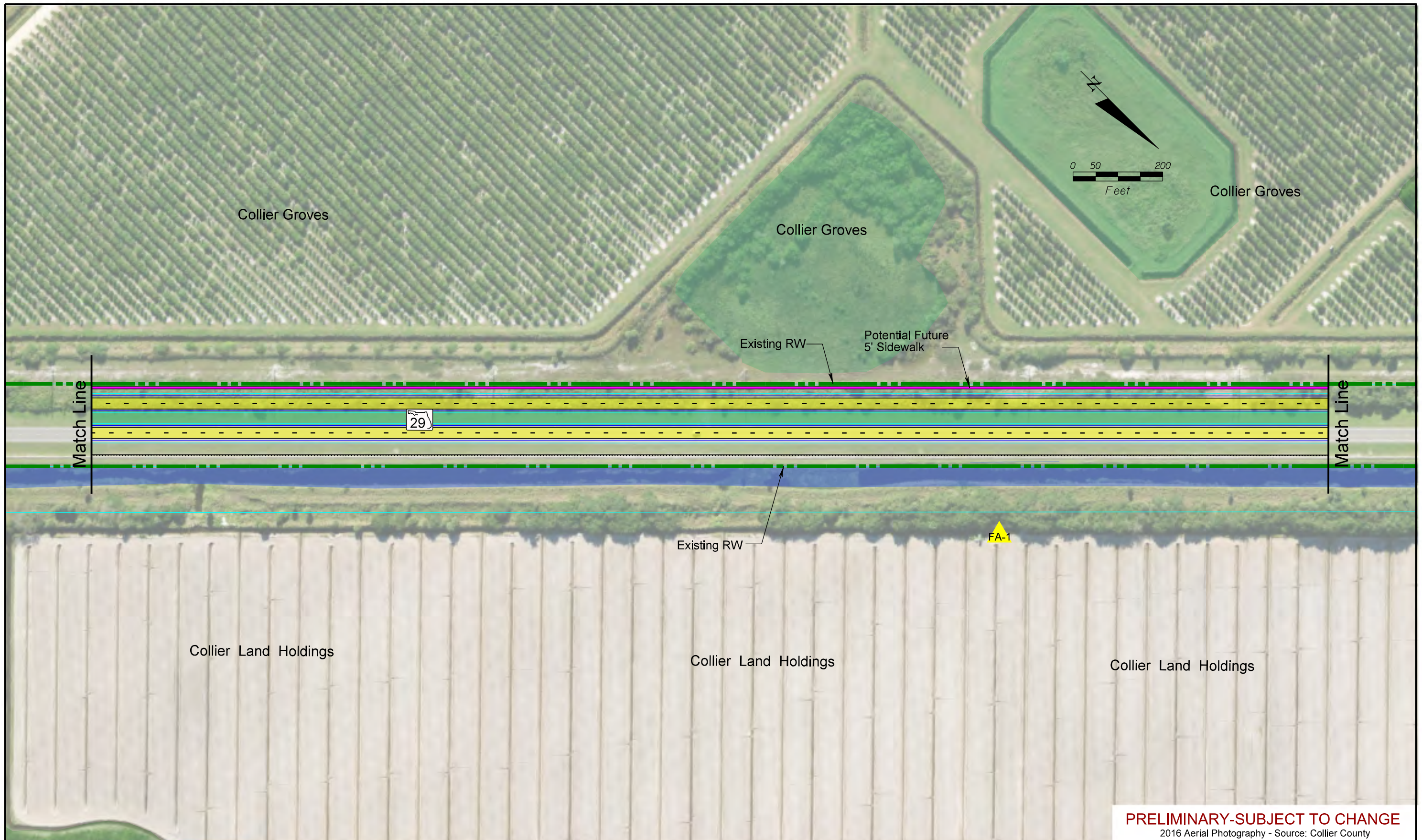
SR 29 PD&E Study
 From Oil Well Road to SR 82
 FPID NO: 417542 1 22 01 / FAP NO: 3641 922F

Legend			
Existing Right-of-Way	Forested Wetland	Proposed Pavement	Potential Business Relocation
Parcels	Non-Forested Wetland	Proposed Median/Border	Potential Contamination (Low)
Proposed Right-of-Way	Traffic Signal	Proposed Sidewalks	Potential Contamination (Medium or High)
Water/Canal		Proposed Structure	
Seminole Land		Proposed Guardrail	

H. W. Lochner, Inc.
 4350 W. Cypress St., Suite 800
 Tampa, Florida 33607
 FBPR Certificate of Auth. #894

**Central
 Alternative #2**

**Sheet
 No.
 11**



PRELIMINARY-SUBJECT TO CHANGE
 2016 Aerial Photography - Source: Collier County

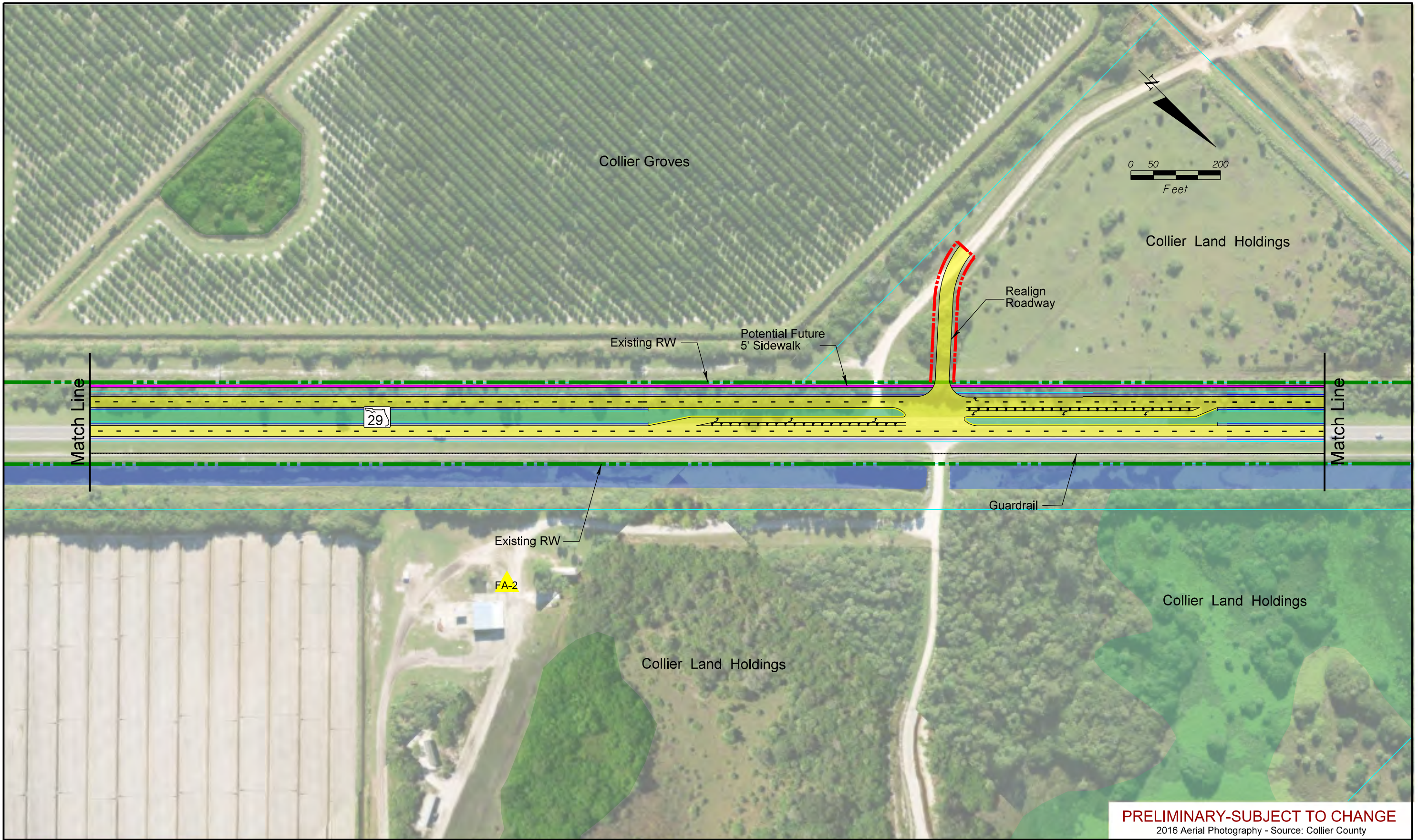
SR 29 PD&E Study
 From Oil Well Road to SR 82
 FPID NO: 417542 1 22 01 / FAP NO: 3641 022F

Legend			
Existing Right-of-Way	Forested Wetland	Proposed Pavement	Potential Business Relocation
Parcels	Non-Forested Wetland	Proposed Median/Border	Potential Contamination (Low)
Proposed Right-of-Way	Traffic Signal	Proposed Sidewalks	Potential Contamination (Medium or High)
Water/Canal		Proposed Structure	
Seminole Land		Proposed Guardrail	

H. W. Lochner, Inc.
 4350 W. Cypress St., Suite 800
 Tampa, Florida 33607
 FBPR Certificate of Auth. #894

**Central
 Alternative #2**

**Sheet
 No.
 12**



PRELIMINARY-SUBJECT TO CHANGE
 2016 Aerial Photography - Source: Collier County

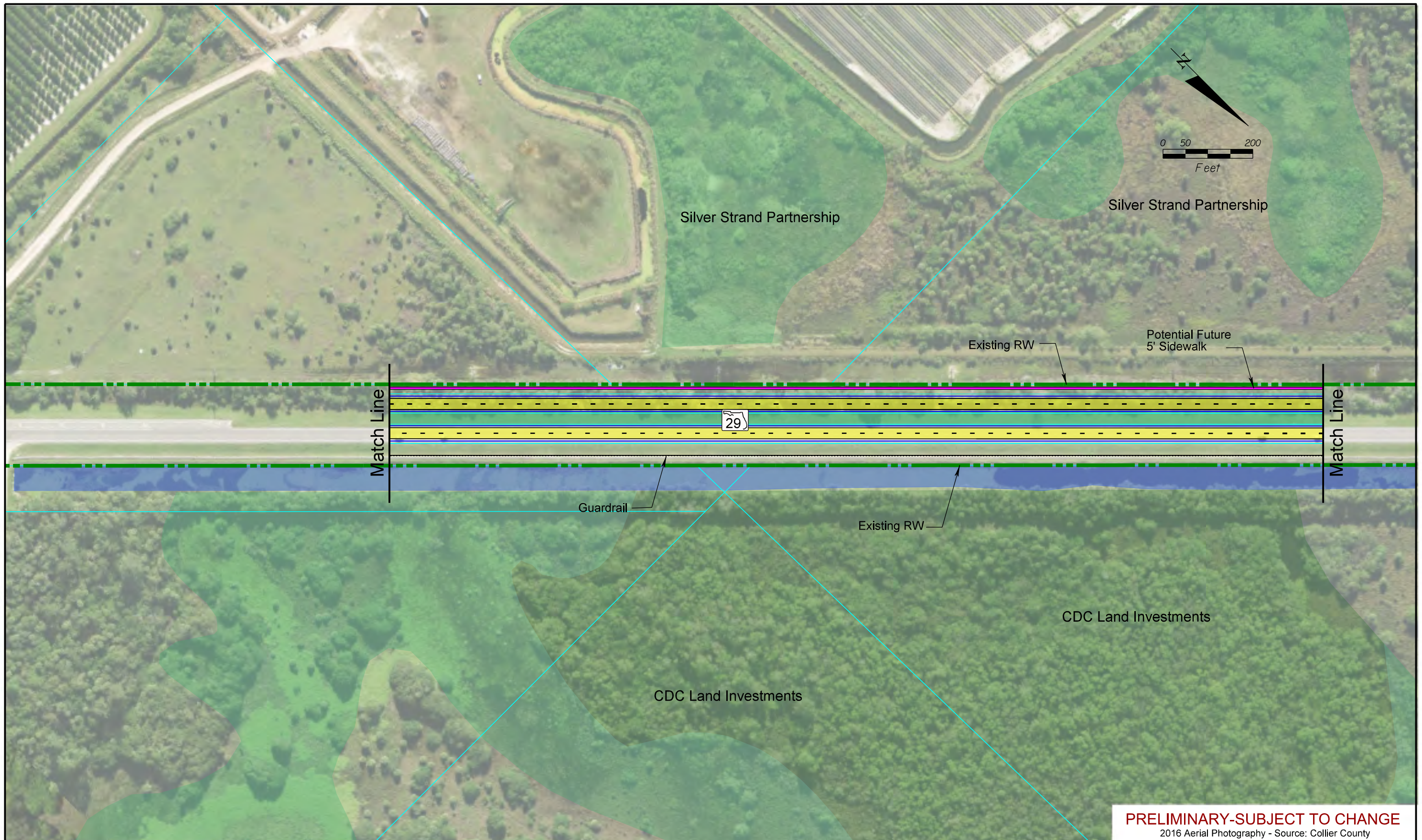
SR 29 PD&E Study
 From Oil Well Road to SR 62
 FPID NO: 417542 1 22 01 / FAP NO: 3641 922F

Legend			
Existing Right-of-Way	Forested Wetland	Proposed Pavement	Potential Business Relocation
Parcels	Non-Forested Wetland	Proposed Median/Border	Potential Contamination (Low)
Proposed Right-of-Way	Traffic Signal	Proposed Sidewalks	Potential Contamination (Medium or High)
Water/Canal		Proposed Structure	
Seminole Land		Proposed Guardrail	

H. W. Lochner, Inc.
 4350 W. Cypress St., Suite 800
 Tampa, Florida 33607
 FBPR Certificate of Auth. #894

**Central
 Alternative #2**

**Sheet
 No.
 13**



PRELIMINARY-SUBJECT TO CHANGE
 2016 Aerial Photography - Source: Collier County

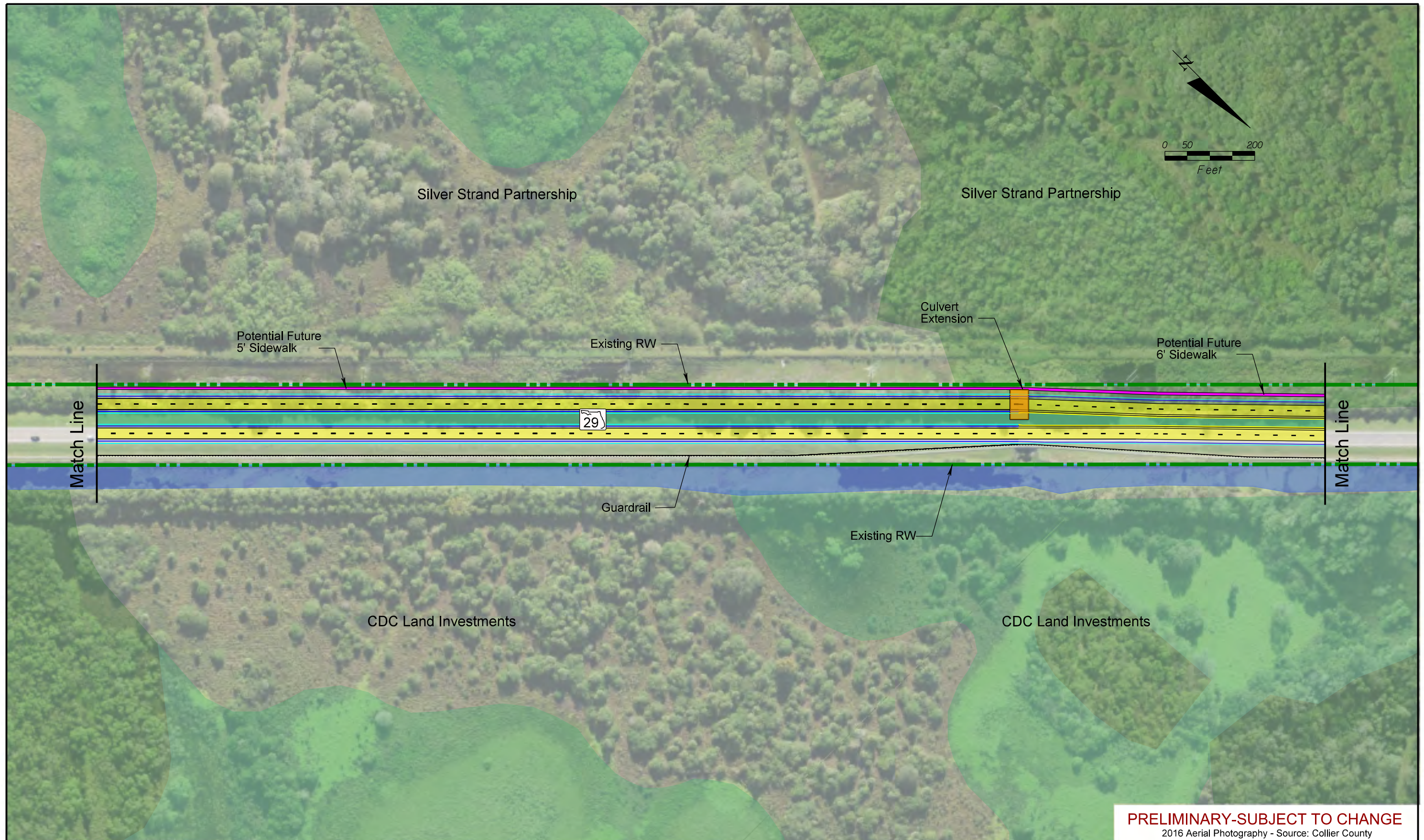
SR 29 PD&E Study
 From Oil Well Road to SR 82
 FPID NO: 417542 1 22 01 / FAP NO: 3611 922F

Legend			
Existing Right-of-Way	Forested Wetland	Proposed Pavement	Potential Business Relocation
Parcels	Non-Forested Wetland	Proposed Median/Border	Potential Contamination (Low)
Proposed Right-of-Way	Traffic Signal	Proposed Sidewalks	Potential Contamination (Medium or High)
Water/Canal		Proposed Structure	
Seminole Land		Proposed Guardrail	

H. W. Lochner, Inc.
 4350 W. Cypress St., Suite 800
 Tampa, Florida 33607
 FBPR Certificate of Auth. #894

**Central
 Alternative #2**

**Sheet
 No.
 14**



PRELIMINARY-SUBJECT TO CHANGE
 2016 Aerial Photography - Source: Collier County

SR 29 PD&E Study
 From Oil Well Road to SR 62
 FPID NO: 417542 1 22 01 / FAP NO: 3611 922F

Legend			
	Existing Right-of-Way		Proposed Pavement
	Parcels		Proposed Median/Border
	Proposed Right-of-Way		Proposed Sidewalks
	Water/Canal		Proposed Structure
	Seminole Land		Proposed Guardrail
	Forested Wetland		Potential Business Relocation
	Non-Forested Wetland		Potential Contamination (Low)
	Traffic Signal		Potential Contamination (Medium or High)

H. W. Lochner, Inc.
 4350 W. Cypress St., Suite 800
 Tampa, Florida 33607
 FBPR Certificate of Auth. #894

**Central
 Alternative #2**

**Sheet
 No.
 15**



PRELIMINARY-SUBJECT TO CHANGE
 2016 Aerial Photography - Source: Collier County

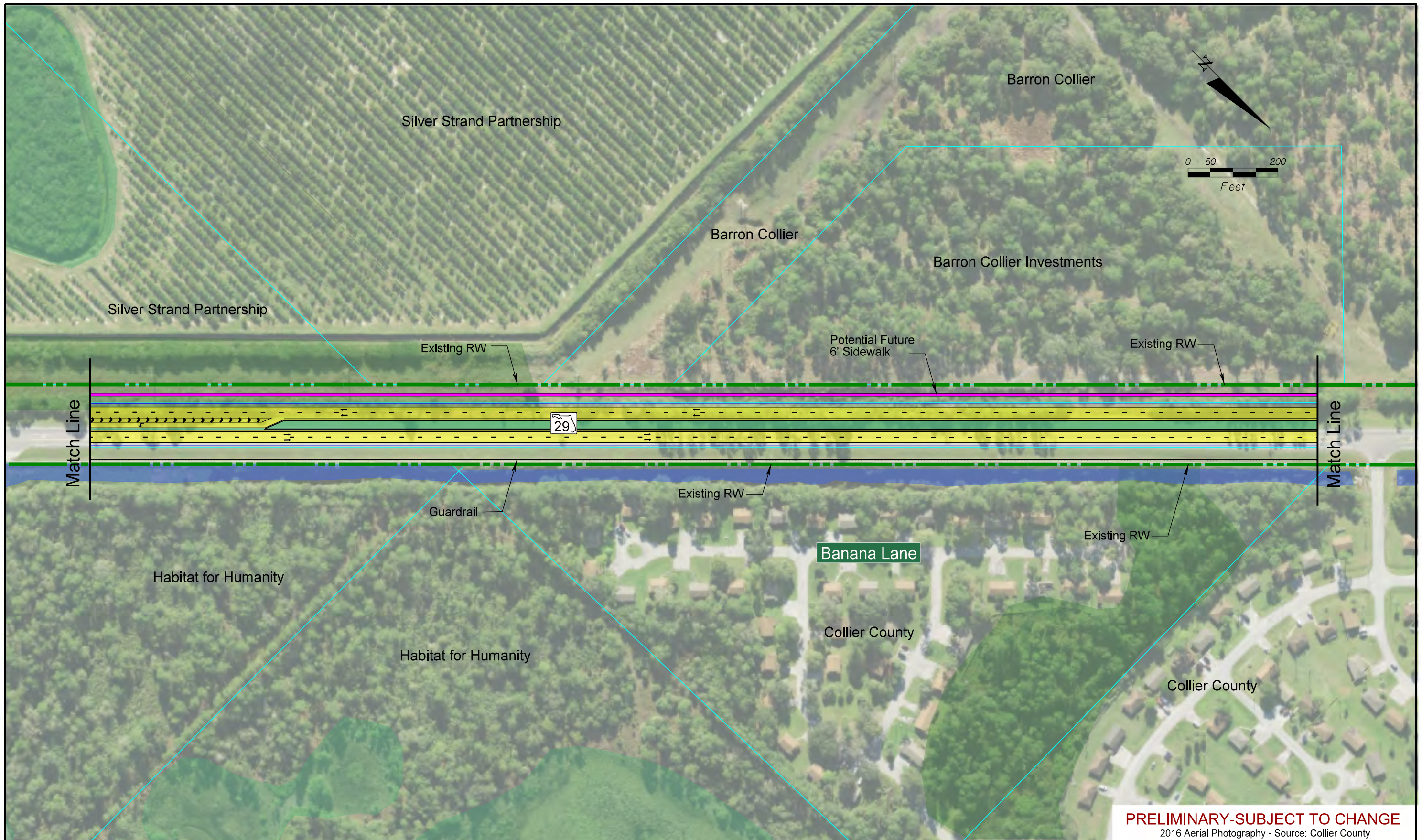
SR 29 PD&E Study
 From Oil Well Road to SR 62
 FPID NO: 417542 1 22 01 / FAP NO: 3641 922P

Legend			
Existing Right-of-Way	Forested Wetland	Proposed Pavement	Potential Business Relocation
Parcels	Non-Forested Wetland	Proposed Median/Border	Potential Contamination (Low)
Proposed Right-of-Way	Traffic Signal	Proposed Sidewalks	Potential Contamination (Medium or High)
Water/Canal		Proposed Structure	
Seminole Land		Proposed Guardrail	

H. W. Lochner, Inc.
 4350 W. Cypress St., Suite 800
 Tampa, Florida 33607
 FBPR Certificate of Auth. #894

**Central
 Alternative #2**

**Sheet
 No.
 16**



PRELIMINARY-SUBJECT TO CHANGE
 2016 Aerial Photography - Source: Collier County

SR 29 PD&E Study
 From Oil Well Road to SR 62
 FPID NO: 417540 1 22 01 / FAP NO: 3611 0220

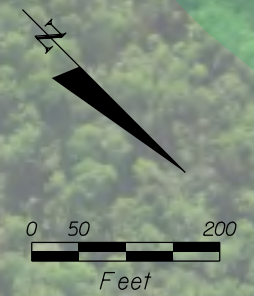
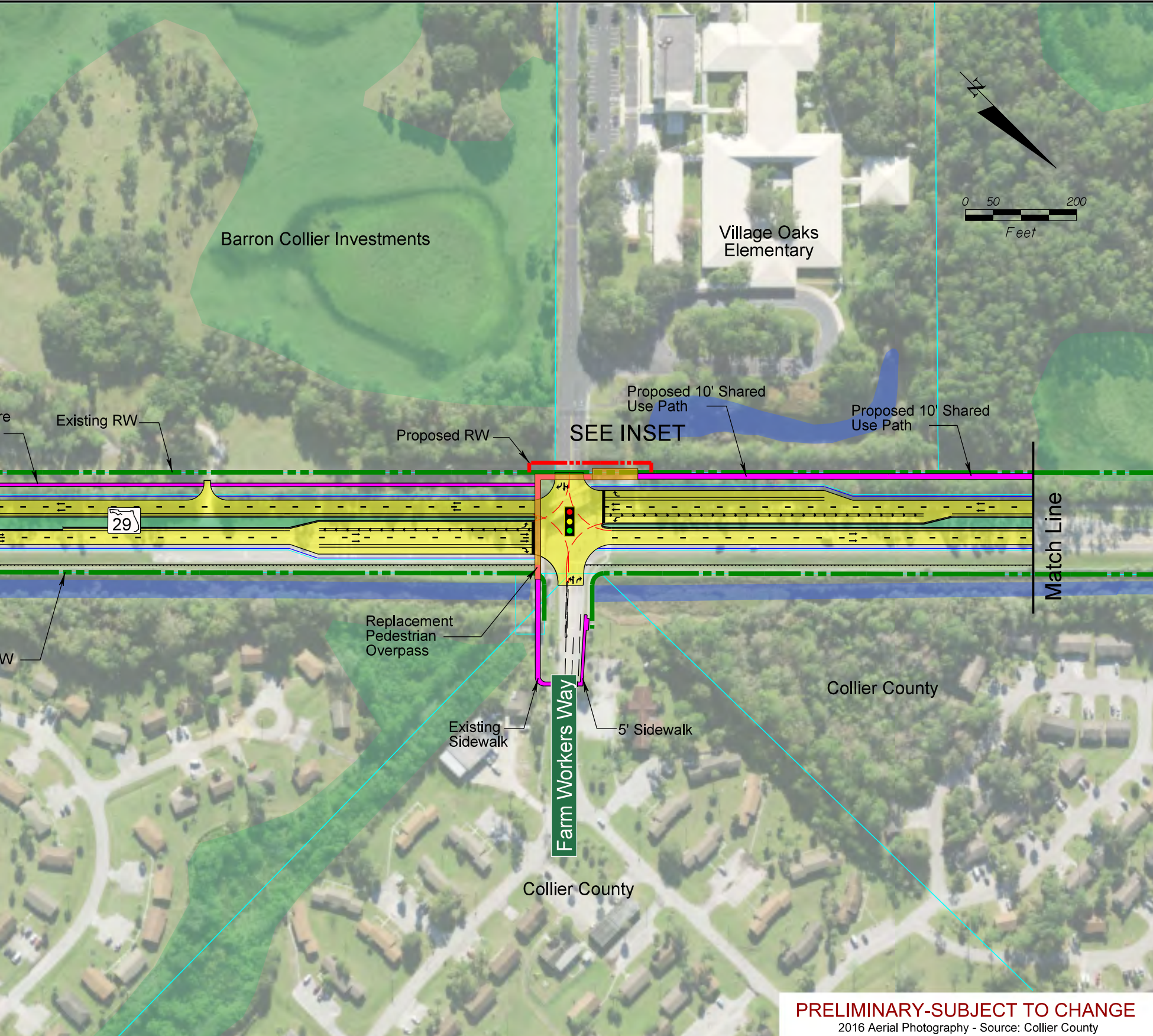
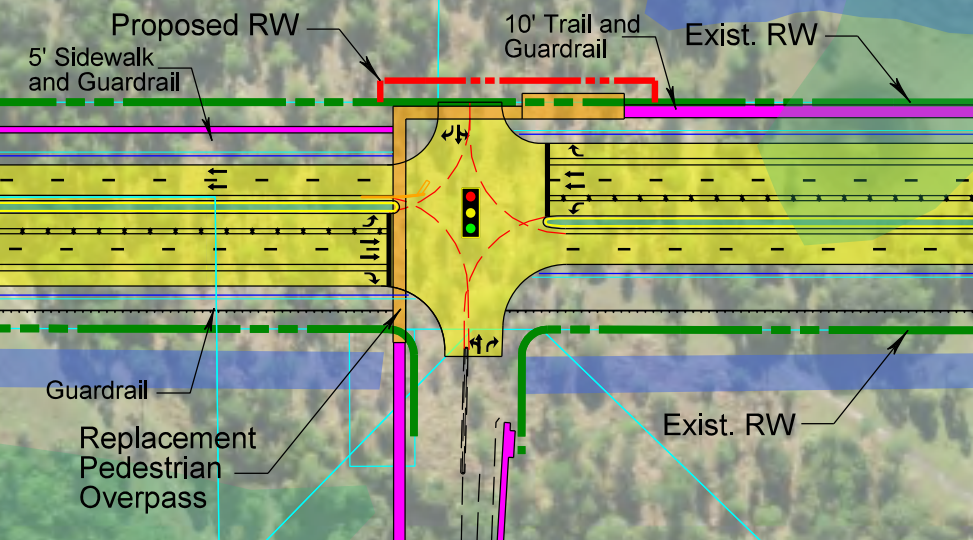
Legend			
Existing Right-of-Way	Forested Wetland	Proposed Pavement	Potential Business Relocation
Parcels	Non-Forested Wetland	Proposed Median/Border	Potential Contamination (Low)
Proposed Right-of-Way	Traffic Signal	Proposed Sidewalks	Potential Contamination (Medium or High)
Water/Canal		Proposed Structure	
Seminole Land		Proposed Guardrail	

H. W. Lochner, Inc.
 4350 W. Cypress St., Suite 800
 Tampa, Florida 33607
 FBPR Certificate of Auth. #894

**Central
 Alternative #2**

**Sheet
 No.
 17**

INSET



PRELIMINARY-SUBJECT TO CHANGE
2016 Aerial Photography - Source: Collier County

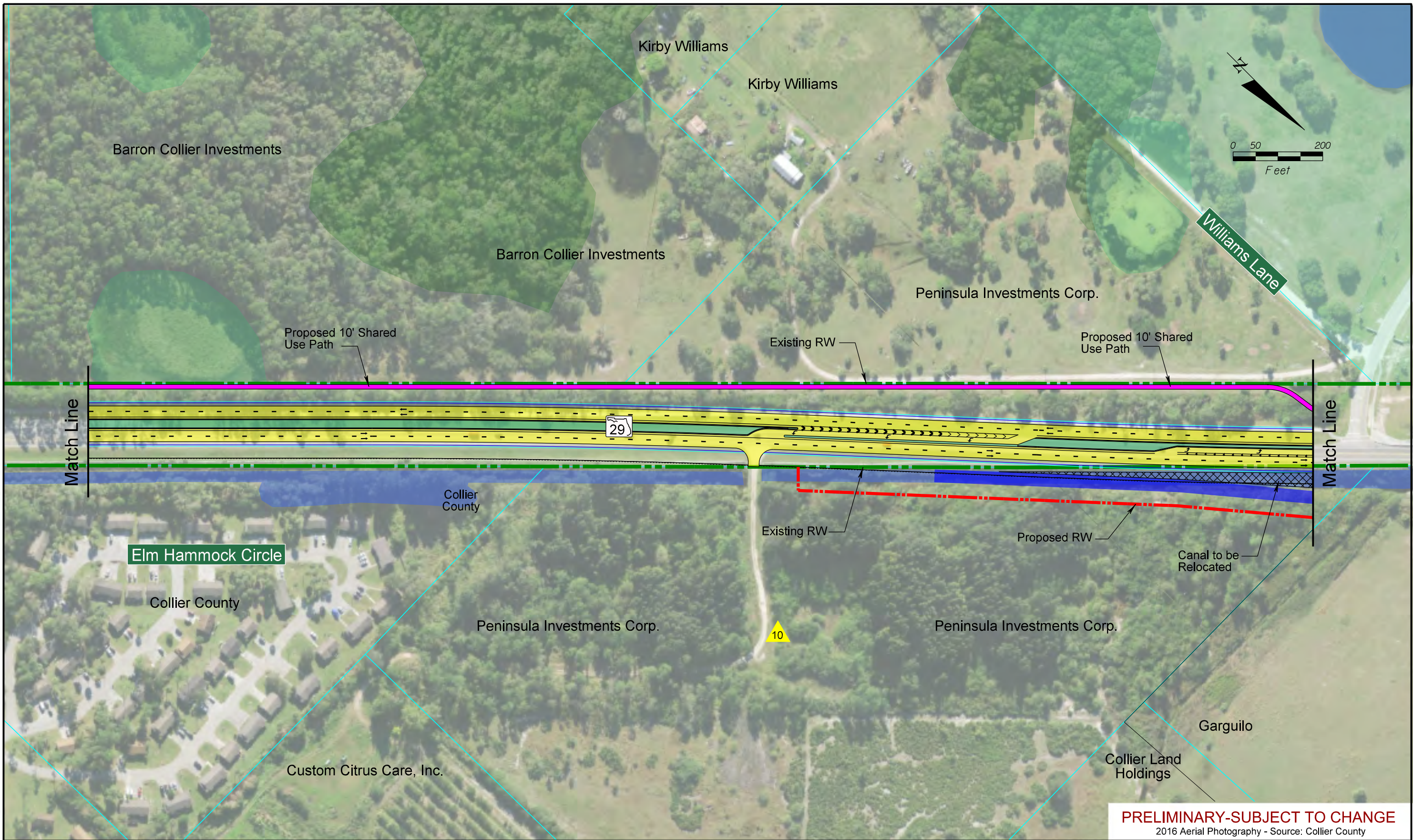
SR 29 PD&E Study
From Oil Well Road to SR 82
FPID NO: 417540 1 22 01 / FAP NO: 3611 0220

Legend			
Existing Right-of-Way	Forested Wetland	Proposed Pavement	Potential Business Relocation
Parcels	Non-Forested Wetland	Proposed Median/Border	Potential Contamination (Low)
Proposed Right-of-Way	Traffic Signal	Proposed Sidewalks	Potential Contamination (Medium or High)
Water/Canal		Proposed Structure	
Seminole Land		Proposed Guardrail	

H. W. Lochner, Inc.
4350 W. Cypress St., Suite 800
Tampa, Florida 33607
FBPR Certificate of Auth. #894

**Central
Alternative #2**

**Sheet
No.
18**



PRELIMINARY-SUBJECT TO CHANGE
 2016 Aerial Photography - Source: Collier County

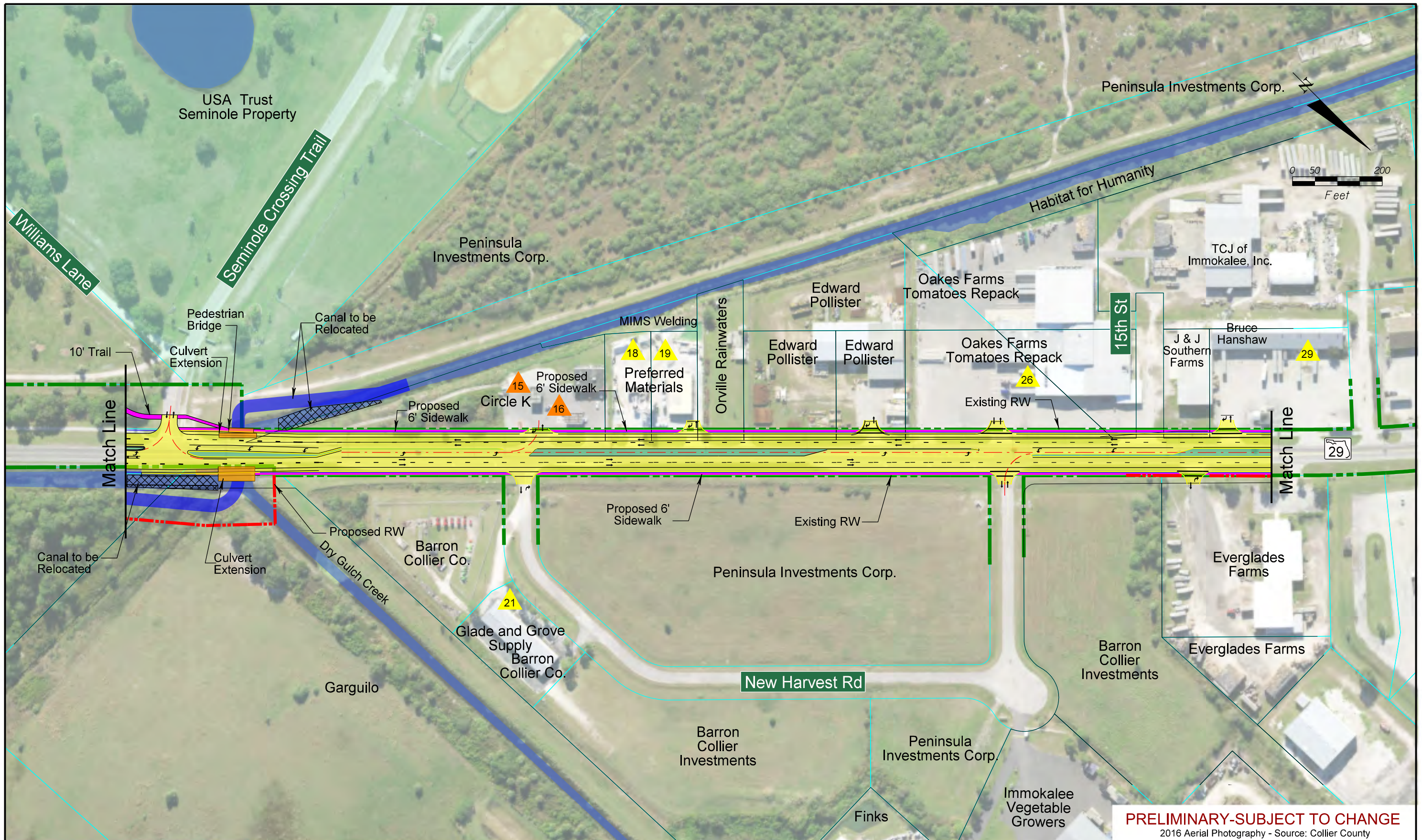
SR 29 PD&E Study
 From Oil Well Road to SR 82
 FPID NO: 417542 1 22 01 / FAP NO: 3611 0225

Legend			
Existing Right-of-Way	Forested Wetland	Proposed Pavement	Potential Business Relocation
Parcels	Non-Forested Wetland	Proposed Median/Border	Potential Contamination (Low)
Proposed Right-of-Way	Traffic Signal	Proposed Sidewalks	Potential Contamination (Medium or High)
Water/Canal		Proposed Structure	
Seminole Land		Proposed Guardrail	

H. W. Lochner, Inc.
 4350 W. Cypress St., Suite 800
 Tampa, Florida 33607
 FBPR Certificate of Auth. #894

**Central
 Alternative #2**

**Sheet
 No.
 19**



PRELIMINARY-SUBJECT TO CHANGE
 2016 Aerial Photography - Source: Collier County

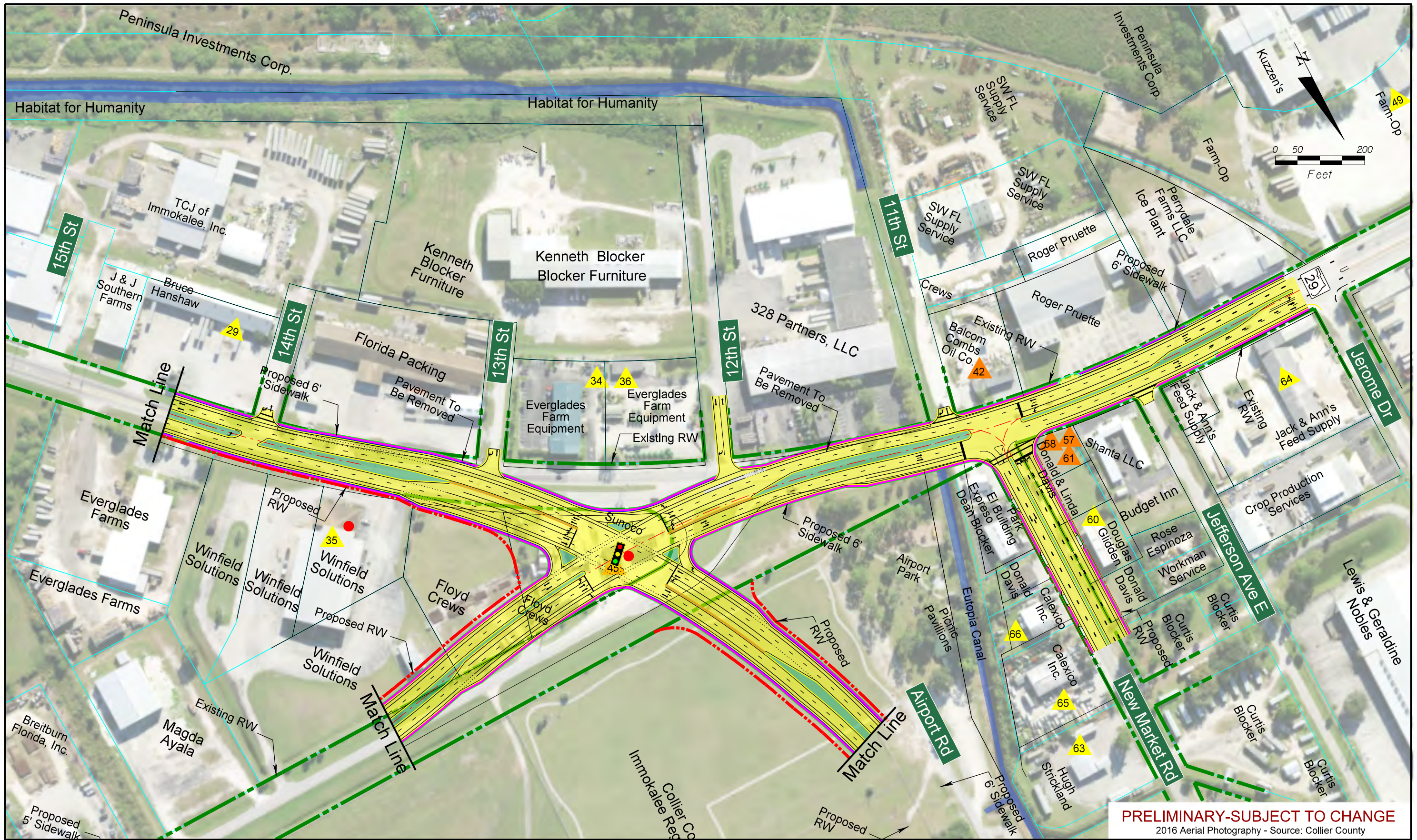
SR 29 PD&E Study
 From Oil Well Road to SR 82
 FPID NO: 417540 1 22 01 / FAP NO: 3641 9228

Legend			
Existing Right-of-Way	Forested Wetland	Proposed Pavement	Potential Business Relocation
Parcels	Non-Forested Wetland	Proposed Median/Border	Potential Contamination (Low)
Proposed Right-of-Way	Traffic Signal	Proposed Sidewalks	Potential Contamination (Medium or High)
Water/Canal		Proposed Structure	
Seminole Land		Proposed Guardrail	

H. W. Lochner, Inc.
 4350 W. Cypress St., Suite 800
 Tampa, Florida 33607
 FBPR Certificate of Auth. #894

**Central
 Alternative #2**

**Sheet
 No.
 20**



PRELIMINARY-SUBJECT TO CHANGE
 2016 Aerial Photography - Source: Collier County

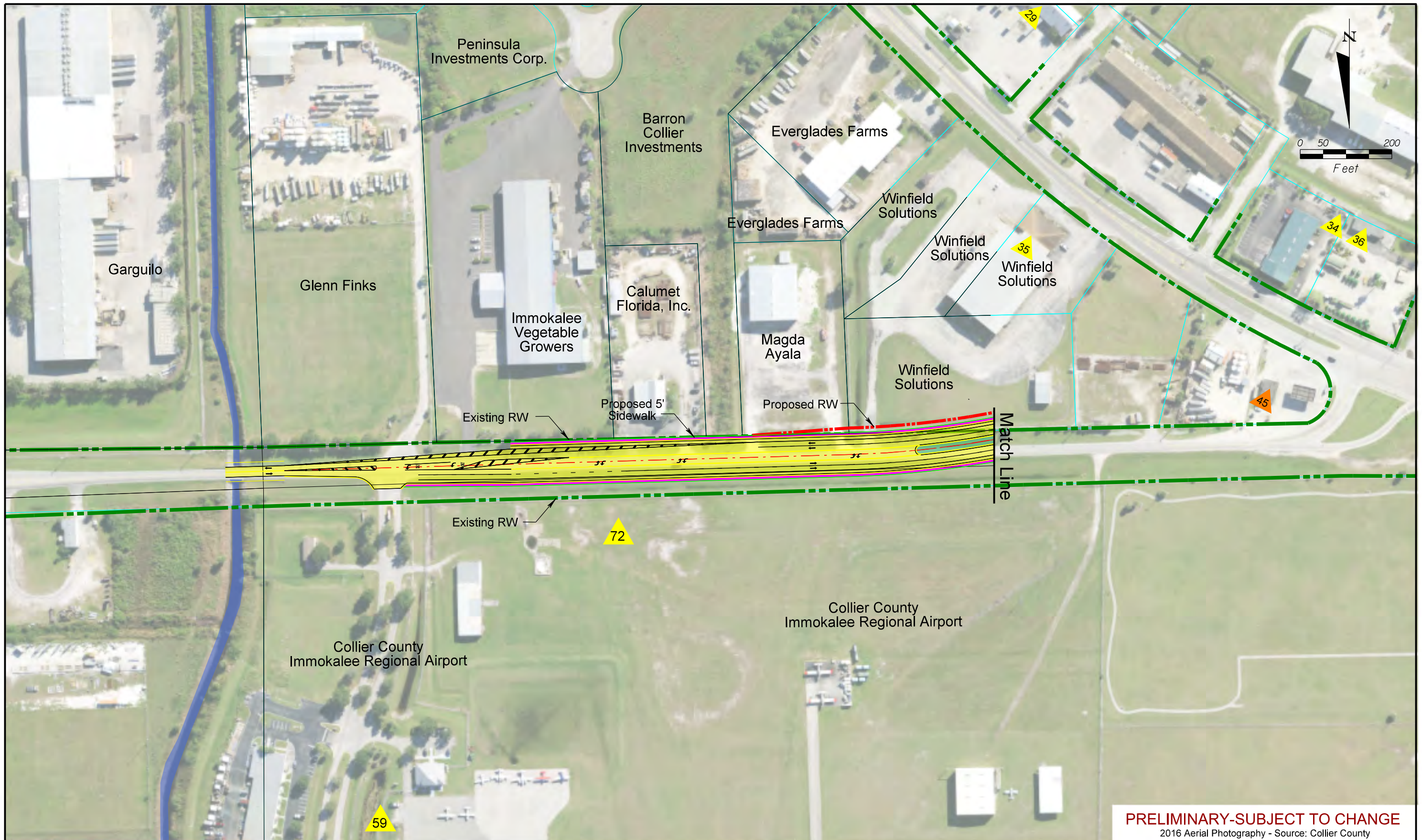
SR 29 PD&E Study
 From Oil Well Road to SR 62
 FPID NO: 417540 1 22 01 / FAP NO: 3611 0220

Legend			
	Existing Right-of-Way		Proposed Pavement
	Parcels		Proposed Median/Border
	Proposed Right-of-Way		Proposed Sidewalks
	Water/Canal		Proposed Structure
	Seminole Land		Proposed Guardrail
	Forested Wetland		Potential Business Relocation
	Non-Forested Wetland		Potential Contamination (Low)
	Traffic Signal		Potential Contamination (Medium or High)

H. W. Lochner, Inc.
 4350 W. Cypress St., Suite 800
 Tampa, Florida 33607
 FBPR Certificate of Auth. #894

**Central
 Alternative #2**

**Sheet
 No.
 21**



PRELIMINARY-SUBJECT TO CHANGE
 2016 Aerial Photography - Source: Collier County

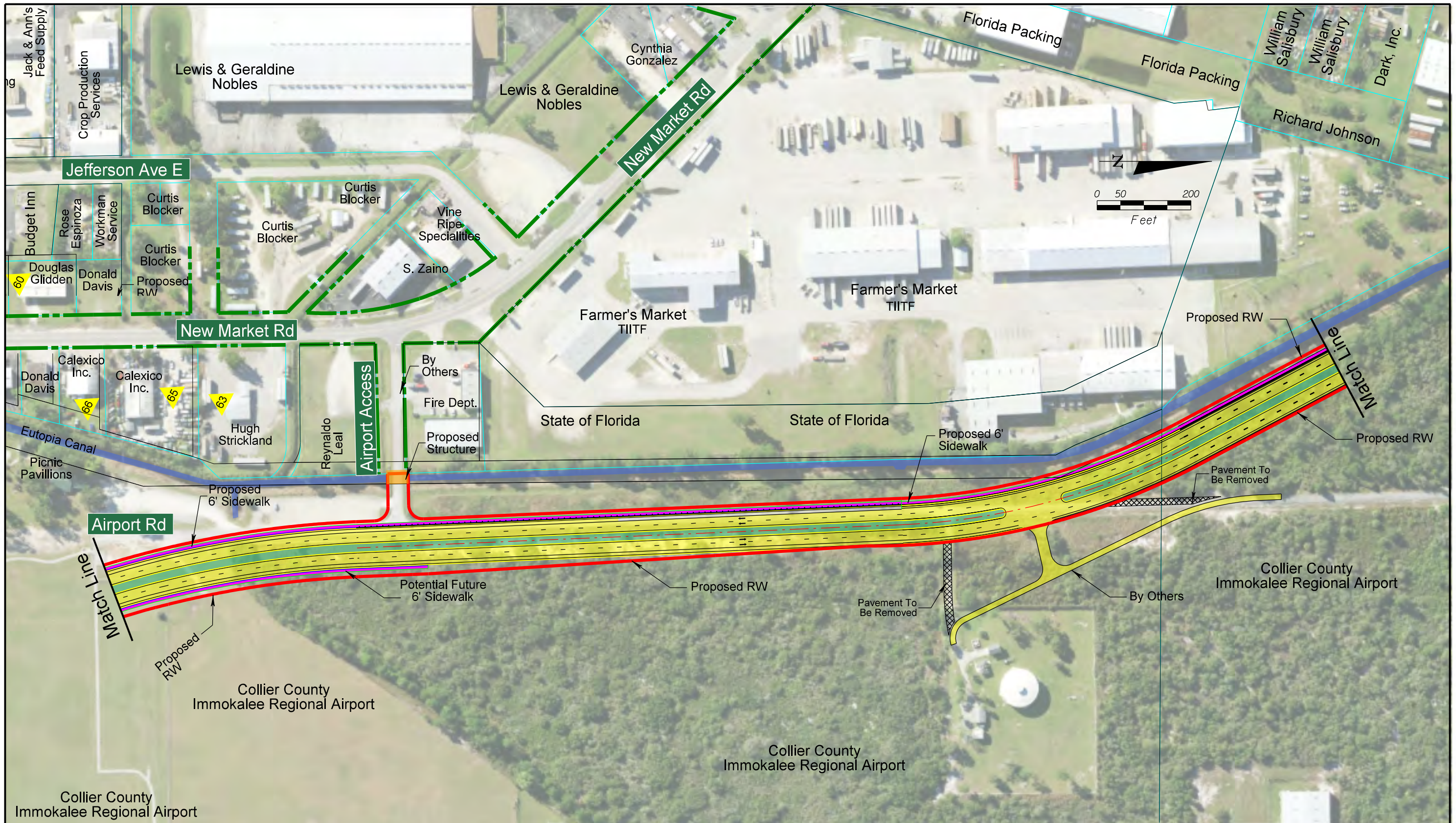
SR 29 PD&E Study
 From Oil Well Road to SR 82
 FPID NO: 417540 1 22 01 / FAP NO: 3611 922F

Legend			
Existing Right-of-Way	Forested Wetland	Proposed Pavement	Potential Business Relocation
Parcels	Non-Forested Wetland	Proposed Median/Border	Potential Contamination (Low)
Proposed Right-of-Way	Traffic Signal	Proposed Sidewalks	Potential Contamination (Medium or High)
Water/Canal		Proposed Structure	
Seminole Land		Proposed Guardrail	

H. W. Lochner, Inc.
 4350 W. Cypress St., Suite 800
 Tampa, Florida 33607
 FBPR Certificate of Auth. #894

**Central
 Alternative #2**

**Sheet
 No.
 22**



PRELIMINARY-SUBJECT TO CHANGE
 2016 Aerial Photography - Source: Collier County

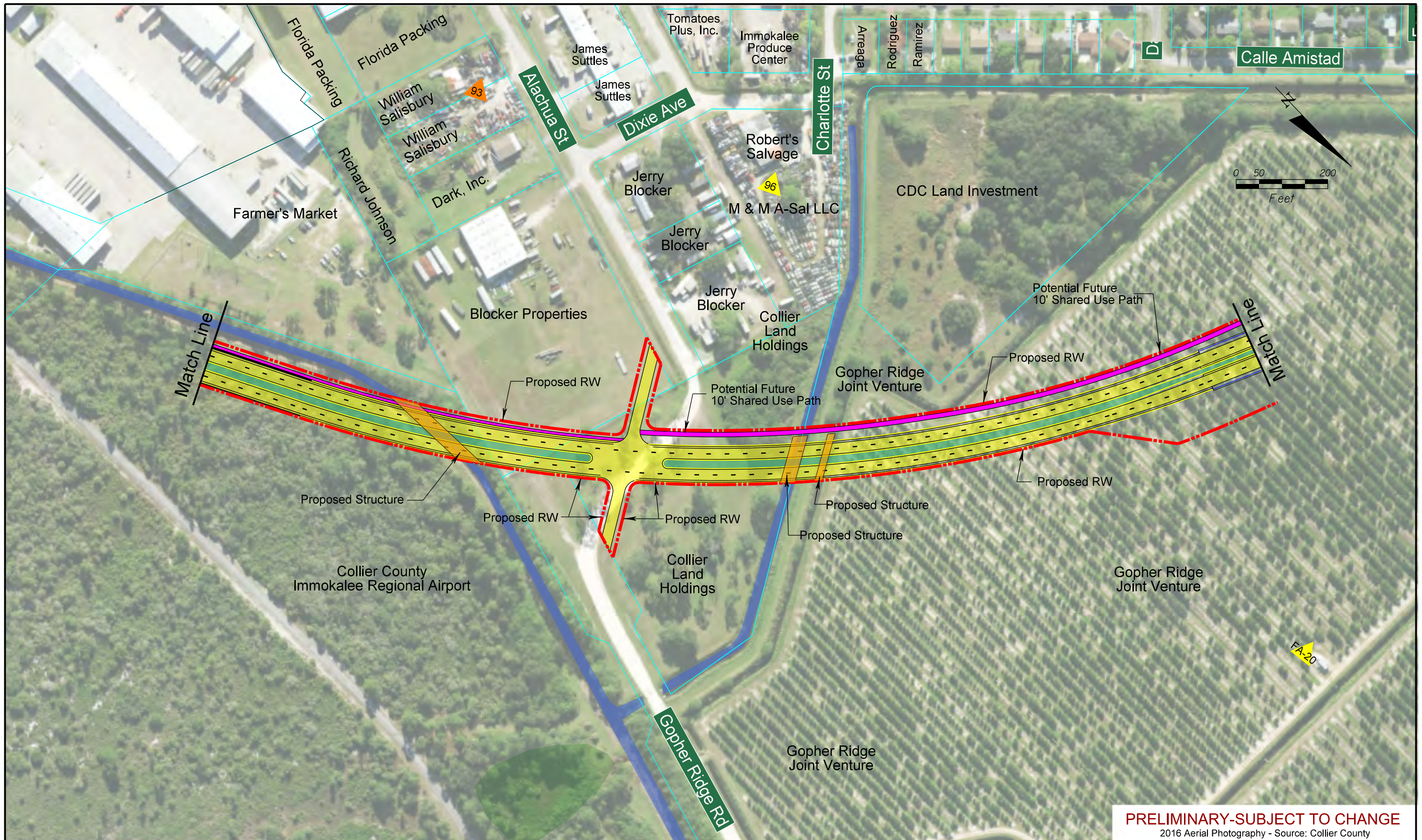
SR 29 PD&E Study
 From Oil Well Road to SR 62
 FPID NO: 417540 1 22 01 / FAP NO: 3611 0201

Legend			
	Existing Right-of-Way		Proposed Pavement
	Parcels		Proposed Median/Border
	Proposed Right-of-Way		Proposed Sidewalks
	Water/Canal		Proposed Structure
	Seminole Land		Proposed Guardrail
	Forested Wetland		Potential Business Relocation
	Non-Forested Wetland		Potential Contamination (Low)
	Traffic Signal		Potential Contamination (Medium or High)

H. W. Lochner, Inc.
 4350 W. Cypress St., Suite 800
 Tampa, Florida 33607
 FBPR Certificate of Auth. #894

**Central
 Alternative #2**

**Sheet
 No.
 23**



PRELIMINARY-SUBJECT TO CHANGE
 2016 Aerial Photography - Source: Collier County

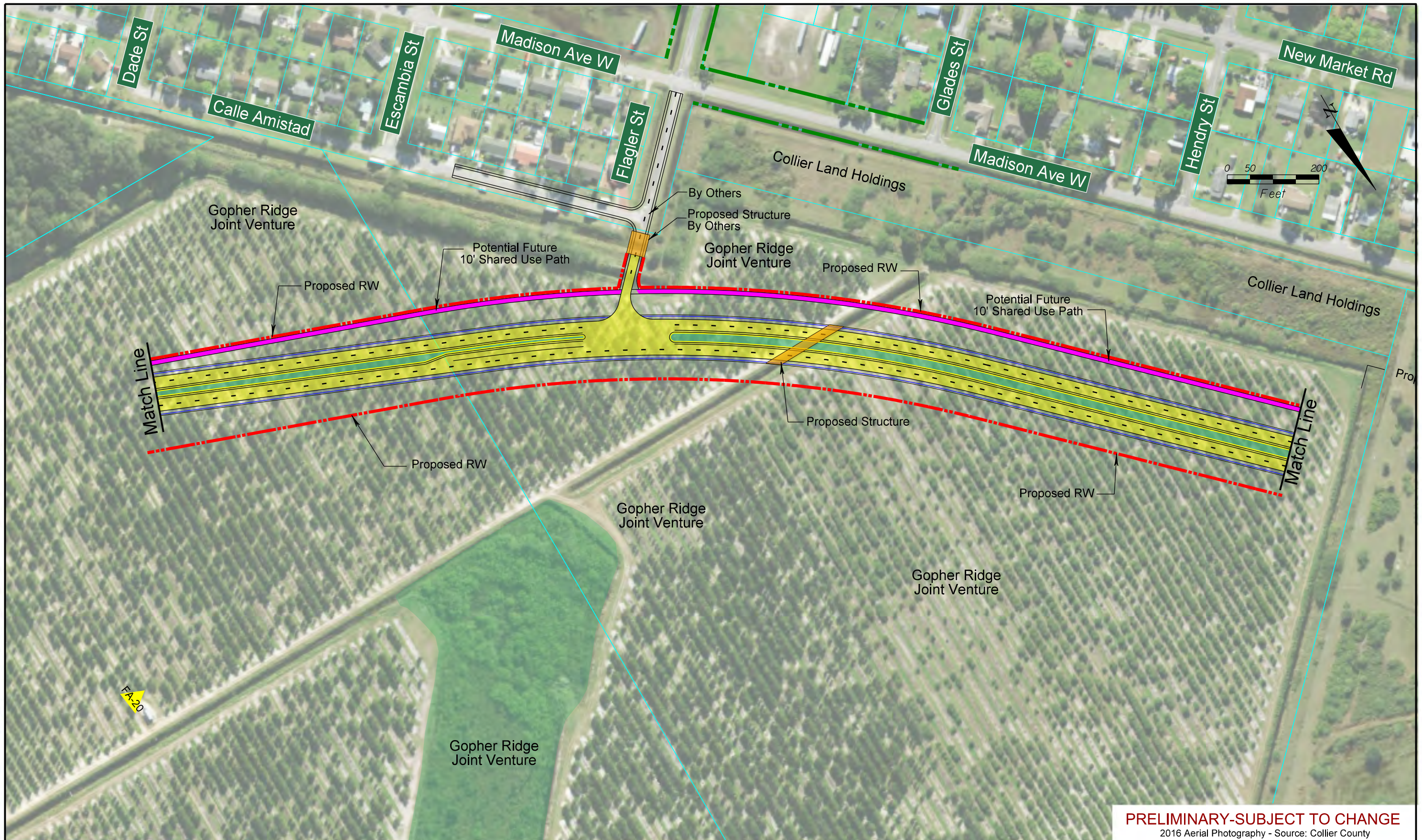
SR 29 PD&E Study
 From Oil Well Road to SR 62
 FPID NO: 417542 1 22 01 / FAP NO: 3611 922P

Legend			
Existing Right-of-Way	Forested Wetland	Proposed Pavement	Potential Business Relocation
Parcels	Non-Forested Wetland	Proposed Median/Border	Potential Contamination (Low)
Proposed Right-of-Way	Traffic Signal	Proposed Sidewalks	Potential Contamination (Medium or High)
Water/Canal		Proposed Structure	
Seminole Land		Proposed Guardrail	

H. W. Lochner, Inc.
 4350 W. Cypress St., Suite 800
 Tampa, Florida 33607
 FBPR Certificate of Auth. #894

**Central
 Alternative #2**

**Sheet
 No.
 24**



PRELIMINARY-SUBJECT TO CHANGE
 2016 Aerial Photography - Source: Collier County

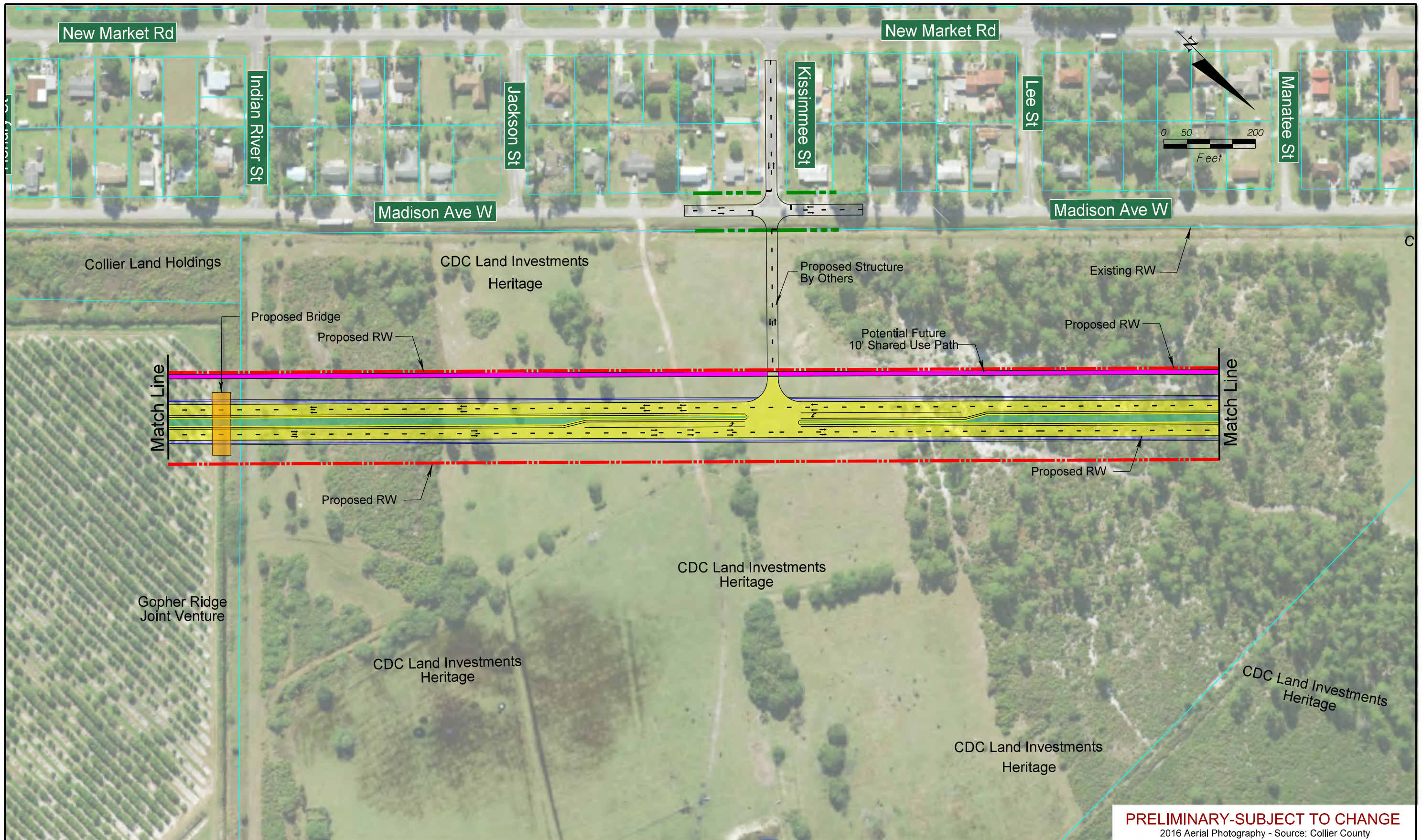
SR 29 PD&E Study
 From Oil Well Road to SR 62
 FPID NO: 417540 1 22 01 / FAP NO: 3611 0201

Legend			
Existing Right-of-Way	Forested Wetland	Proposed Pavement	Potential Business Relocation
Parcels	Non-Forested Wetland	Proposed Median/Border	Potential Contamination (Low)
Proposed Right-of-Way	Traffic Signal	Proposed Sidewalks	Potential Contamination (Medium or High)
Water/Canal		Proposed Structure	
Seminole Land		Proposed Guardrail	

H. W. Lochner, Inc.
 4350 W. Cypress St., Suite 800
 Tampa, Florida 33607
 FBPR Certificate of Auth. #894

**Central
 Alternative #2**

**Sheet
 No.
 25**



PRELIMINARY-SUBJECT TO CHANGE
 2016 Aerial Photography - Source: Collier County

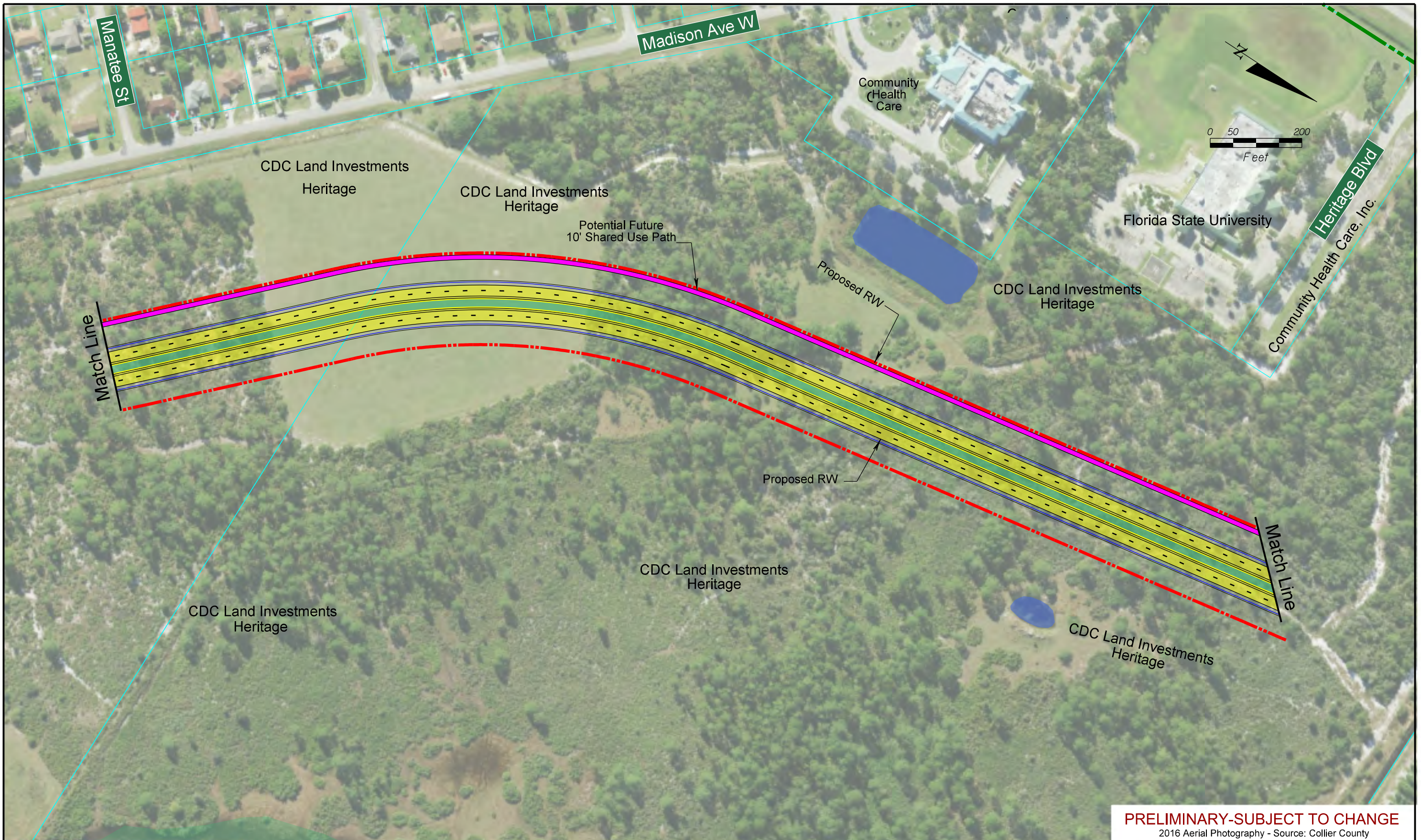
SR 29 PD&E Study
 From Oil Well Road to SR 82
 FPID NO: 417542 1 22 01 / FAP NO: 3611 0201

Legend			
Existing Right-of-Way	Forested Wetland	Proposed Pavement	Potential Business Relocation
Parcels	Non-Forested Wetland	Proposed Median/Border	Potential Contamination (Low)
Proposed Right-of-Way	Traffic Signal	Proposed Sidewalks	Potential Contamination (Medium or High)
Water/Canal		Proposed Structure	
Seminole Land		Proposed Guardrail	

H. W. Lochner, Inc.
 4350 W. Cypress St., Suite 800
 Tampa, Florida 33607
 FBPR Certificate of Auth. #894

**Central
 Alternative #2**

**Sheet
 No.
 26**



PRELIMINARY-SUBJECT TO CHANGE
 2016 Aerial Photography - Source: Collier County

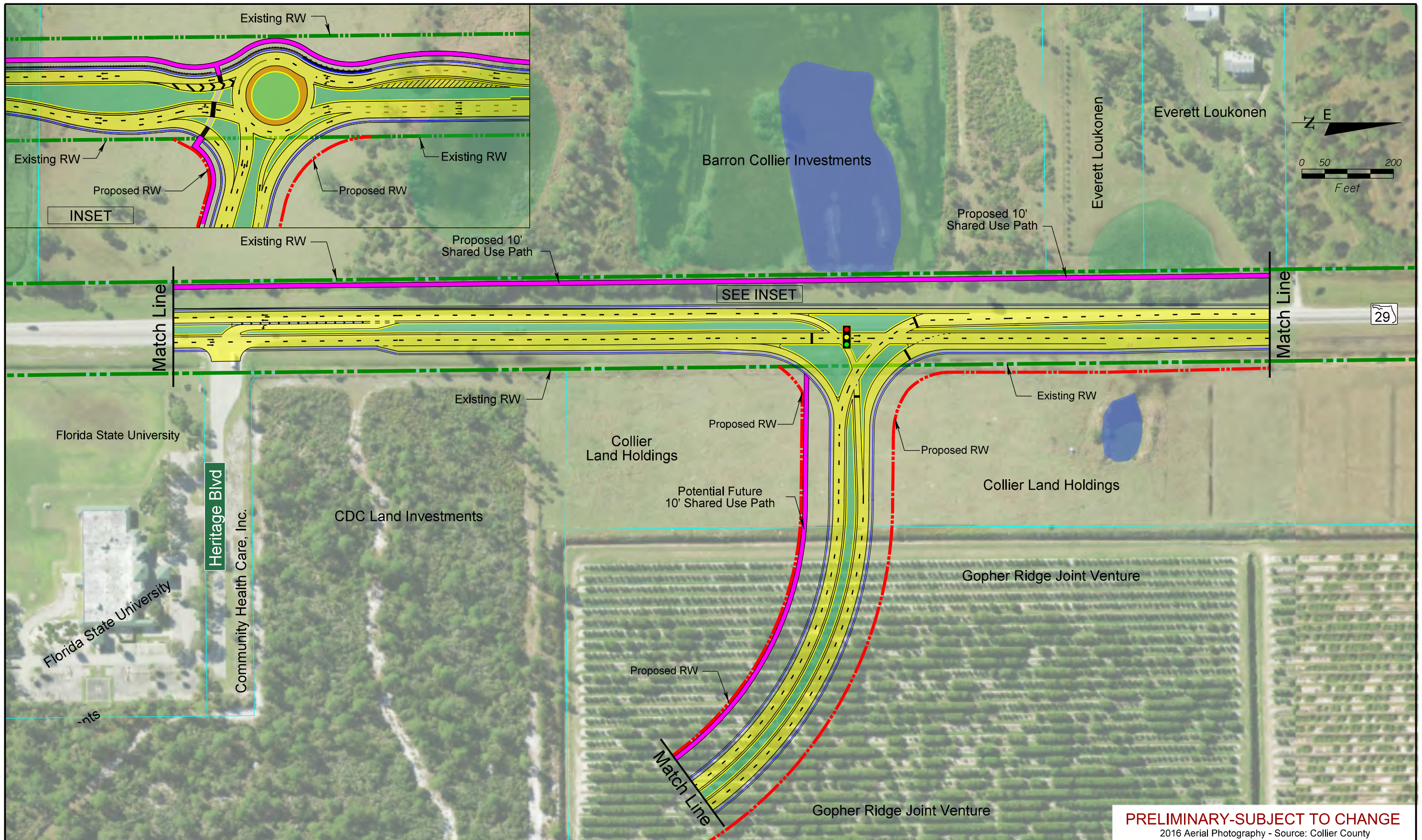
SR 29 PD&E Study
 From Oil Well Road to SR 82
 FPID NO: 417540 1 22 01 / FAP NO: 3611 0201

Legend			
Existing Right-of-Way	Forested Wetland	Proposed Pavement	Potential Business Relocation
Parcels	Non-Forested Wetland	Proposed Median/Border	Potential Contamination (Low)
Proposed Right-of-Way	Traffic Signal	Proposed Sidewalks	Potential Contamination (Medium or High)
Water/Canal		Proposed Structure	
Seminole Land		Proposed Guardrail	

H. W. Lochner, Inc.
 4350 W. Cypress St., Suite 800
 Tampa, Florida 33607
 FBPR Certificate of Auth. #894

**Central
 Alternative #2**

**Sheet
 No.
 27**



SR 29 PD&E Study
 From Oil Well Road to SR 82
 FPID NO: 417542 1 22 01 / FAP NO: 3241 0228

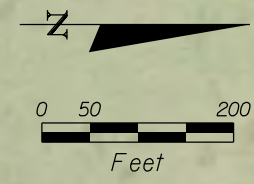
Legend			
Existing Right-of-Way	Forested Wetland	Proposed Pavement	Potential Business Relocation
Parcels	Non-Forested Wetland	Proposed Median/Border	Potential Contamination (Low)
Proposed Right-of-Way	Traffic Signal	Proposed Sidewalks	Potential Contamination (Medium or High)
Water/Canal		Proposed Structure	
Seminole Land		Proposed Guardrail	

H. W. Lochner, Inc.
 4350 W. Cypress St., Suite 800
 Tampa, Florida 33607
 FBPR Certificate of Auth. #894

PRELIMINARY-SUBJECT TO CHANGE
 2016 Aerial Photography - Source: Collier County

**Central
 Alternative #2**

**Sheet
 No.**
28



PRELIMINARY-SUBJECT TO CHANGE
 2016 Aerial Photography - Source: Collier County

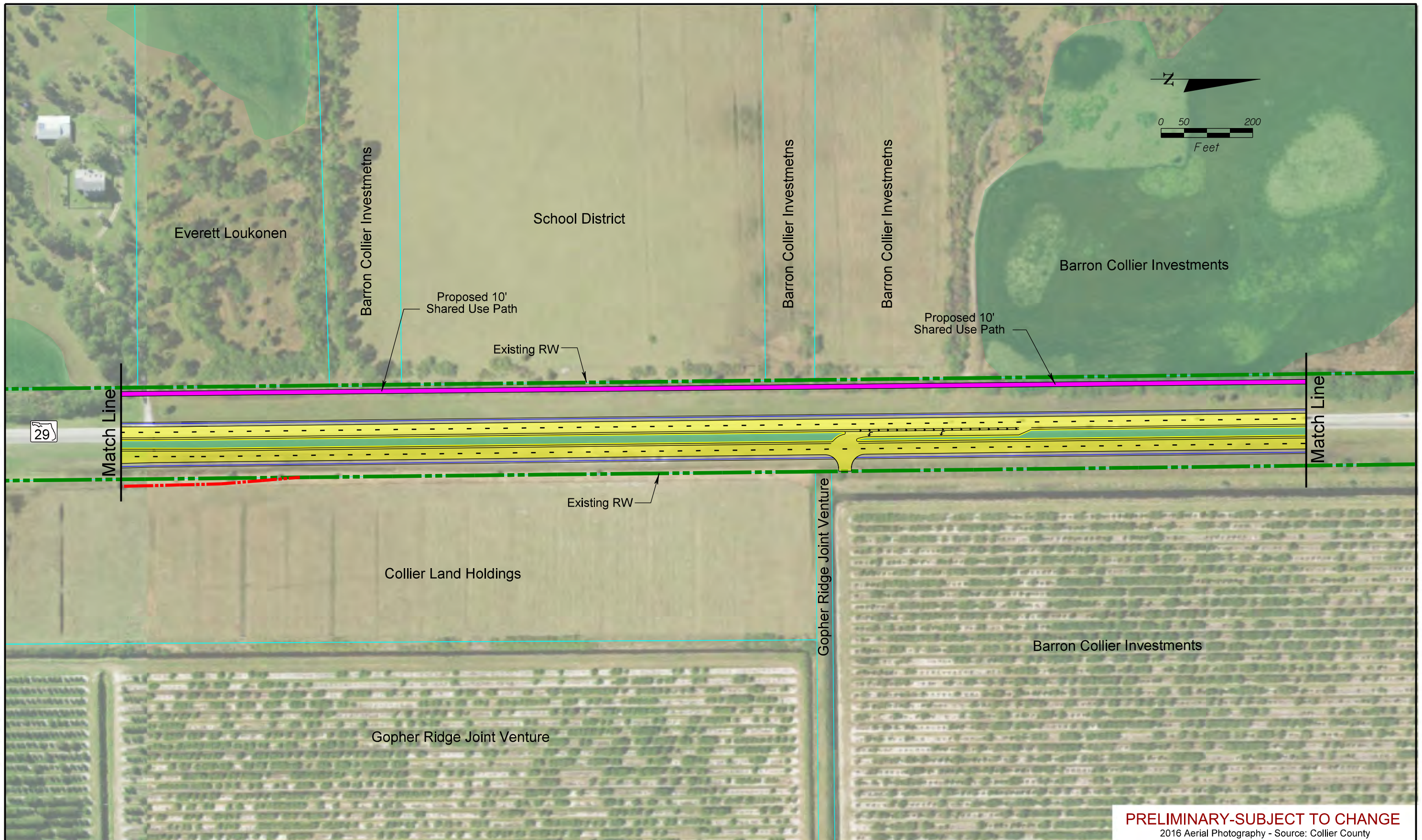
SR 29 PD&E Study
 From Oil Well Road to SR 82
 FPID NO: 417540 1 22 01 / FAP NO: 3611 922P

Legend			
	Existing Right-of-Way		Proposed Pavement
	Parcels		Proposed Median/Border
	Proposed Right-of-Way		Proposed Sidewalks
	Water/Canal		Proposed Structure
	Seminole Land		Proposed Guardrail
	Forested Wetland		Potential Business Relocation
	Non-Forested Wetland		Potential Contamination (Low)
	Traffic Signal		Potential Contamination (Medium or High)

H. W. Lochner, Inc.
 4350 W. Cypress St., Suite 800
 Tampa, Florida 33607
 FBPR Certificate of Auth. #894

Central 2R
SPUI Alternative

Sheet No.
29



PRELIMINARY-SUBJECT TO CHANGE
 2016 Aerial Photography - Source: Collier County

SR 29 PD&E Study
 From Oil Well Road to SR 82
 FPID NO: 417540 1 22 01 / FAP NO: 3641 9201

Legend			
Existing Right-of-Way	Forested Wetland	Proposed Pavement	Potential Business Relocation
Parcels	Non-Forested Wetland	Proposed Median/Border	Potential Contamination (Low)
Proposed Right-of-Way	Traffic Signal	Proposed Sidewalks	Potential Contamination (Medium or High)
Water/Canal		Proposed Structure	
Seminole Land		Proposed Guardrail	

H. W. Lochner, Inc.
 4350 W. Cypress St., Suite 800
 Tampa, Florida 33607
 FBPR Certificate of Auth. #894

**Central
 Alternative #2**

**Sheet
 No.
 30**



PRELIMINARY-SUBJECT TO CHANGE
 2016 Aerial Photography - Source: Collier County

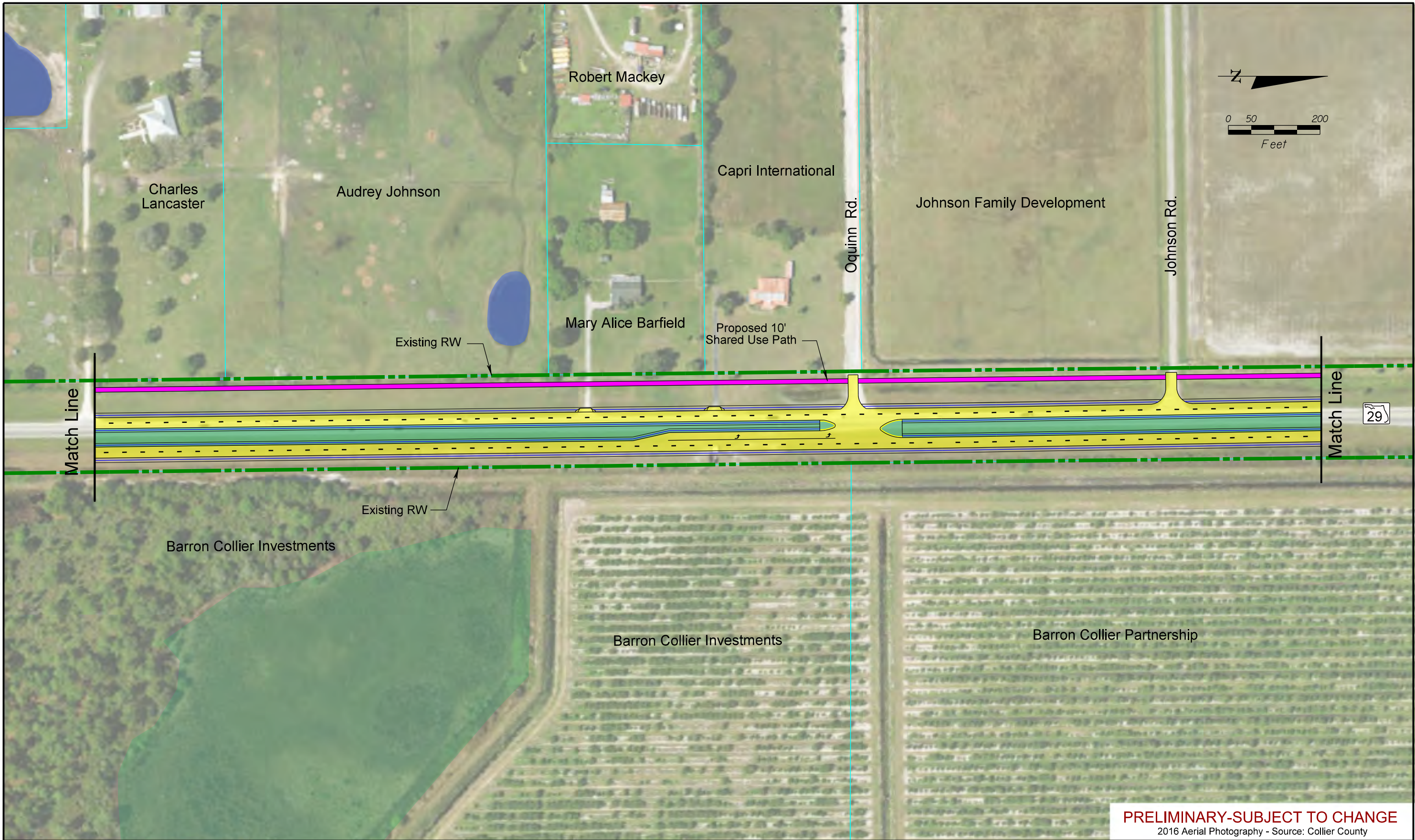
SR 29 PD&E Study
 From Oil Well Road to SR 62
 FPID NO: 417540 1 22 01 / FAP NO: 3611 0201

Legend			
Existing Right-of-Way	Forested Wetland	Proposed Pavement	Potential Business Relocation
Parcels	Non-Forested Wetland	Proposed Median/Border	Potential Contamination (Low)
Proposed Right-of-Way	Traffic Signal	Proposed Sidewalks	Potential Contamination (Medium or High)
Water/Canal		Proposed Structure	
Seminole Land		Proposed Guardrail	

H. W. Lochner, Inc.
 4350 W. Cypress St., Suite 800
 Tampa, Florida 33607
 FBPR Certificate of Auth. #894

**Central
 Alternative #2**

**Sheet
 No.
 31**



PRELIMINARY-SUBJECT TO CHANGE
 2016 Aerial Photography - Source: Collier County

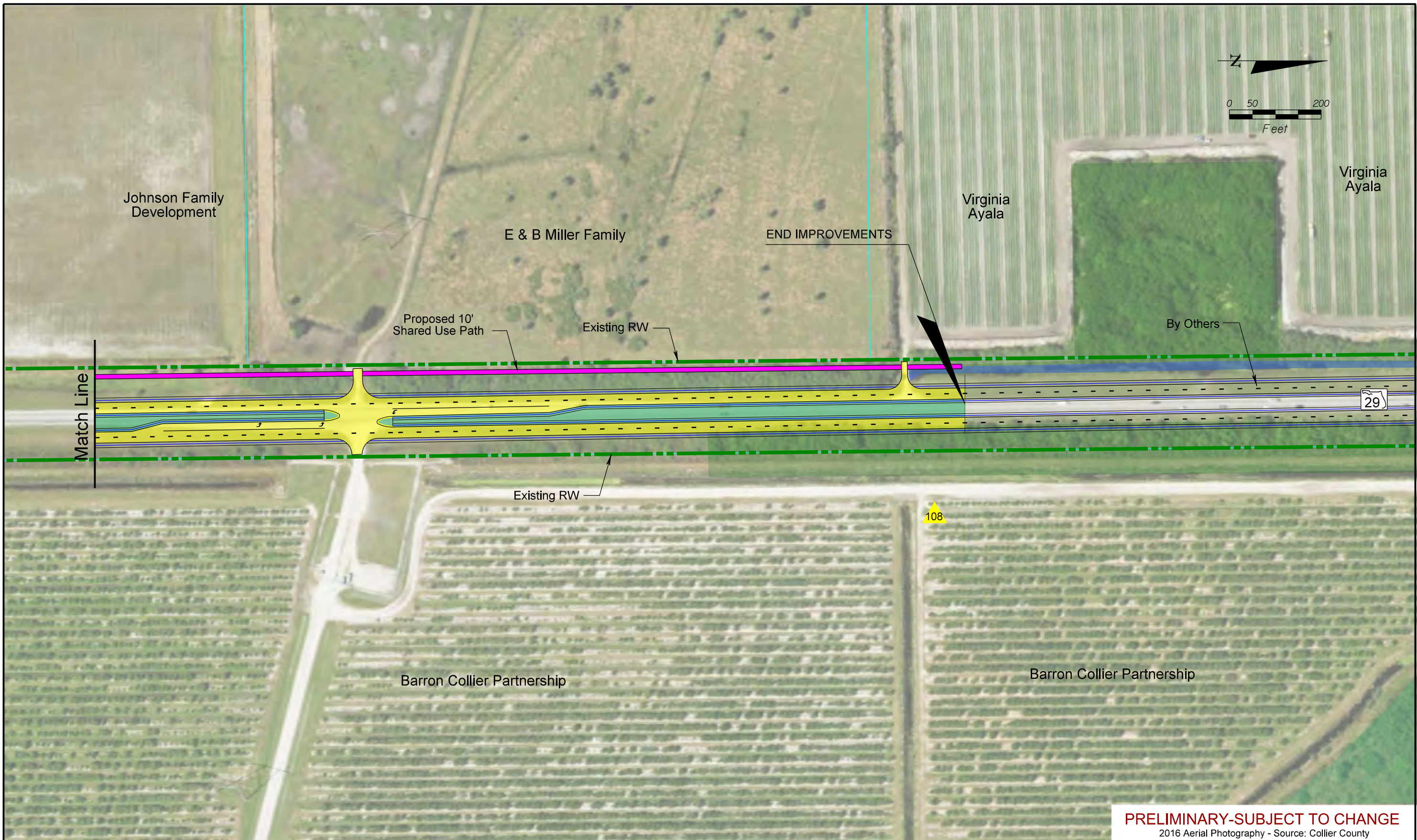
SR 29 PD&E Study
 From Oil Well Road to SR 62
 FPID NO: 417540 1 22 01 / FAP NO: 3641 0201

Legend			
Existing Right-of-Way	Forested Wetland	Proposed Pavement	Potential Business Relocation
Parcels	Non-Forested Wetland	Proposed Median/Border	Potential Contamination (Low)
Proposed Right-of-Way	Traffic Signal	Proposed Sidewalks	Potential Contamination (Medium or High)
Water/Canal		Proposed Structure	
Seminole Land		Proposed Guardrail	

H. W. Lochner, Inc.
 4350 W. Cypress St., Suite 800
 Tampa, Florida 33607
 FBPR Certificate of Auth. #894

**Central
 Alternative #2**

**Sheet
 No.
 32**



PRELIMINARY-SUBJECT TO CHANGE
 2016 Aerial Photography - Source: Collier County

SR 29 PD&E Study
 From Oil Well Road to SR 62
 FPIB NO: 417546 1 22 01 / FAP NO: 3611 0201

Legend			
	Existing Right-of-Way		Proposed Pavement
	Parcels		Proposed Median/Border
	Proposed Right-of-Way		Proposed Sidewalks
	Water/Canal		Proposed Structure
	Seminole Land		Proposed Guardrail
	Forested Wetland		Potential Business Relocation
	Non-Forested Wetland		Potential Contamination (Low)
	Traffic Signal		Potential Contamination (Medium or High)

H. W. Lochner, Inc.
 4350 W. Cypress St., Suite 800
 Tampa, Florida 33607
 FBPR Certificate of Auth. #894

**Central
 Alternative #2**

**Sheet
 No.
 33**