

Central Alternative #1 Revised
Plan Sheet Layout

SR 29 PD&E Study
 From Oil Well Road to SR 82
 FPID NO: 417540 1 22 01 / FAP NO: 3911 022 P

LEGEND

- Plan Sheet Border
- xx Plan Sheet Number
- Central Alternative #1 Revised

N
N.T.S.

29

82

END PROJECT

COLLIER
846
COUNTY

BEGIN PROJECT

29

Oil Well Rd

Johnson Rd

Experimental Rd

Westclox St

Lake Trafford Rd

W Main St

Gopher Ridge Rd

Seminole Crossing Trail

34

33

32

31

29

30

28

27

26

25

24

23

22

21

20

19

18

17

16

15

14

13

12

11

10

9

8

7

6

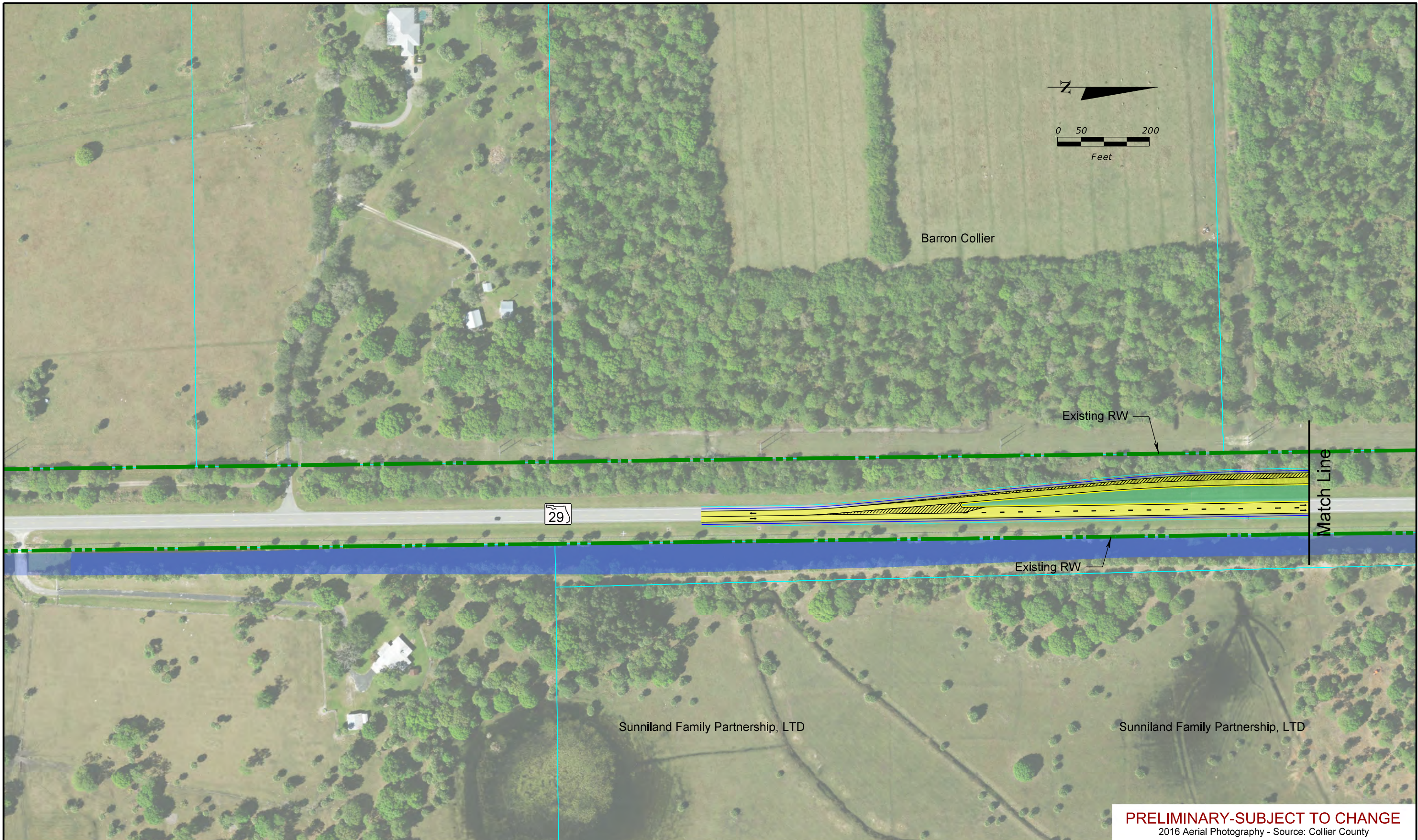
5

4

3

2

1



PRELIMINARY-SUBJECT TO CHANGE
 2016 Aerial Photography - Source: Collier County

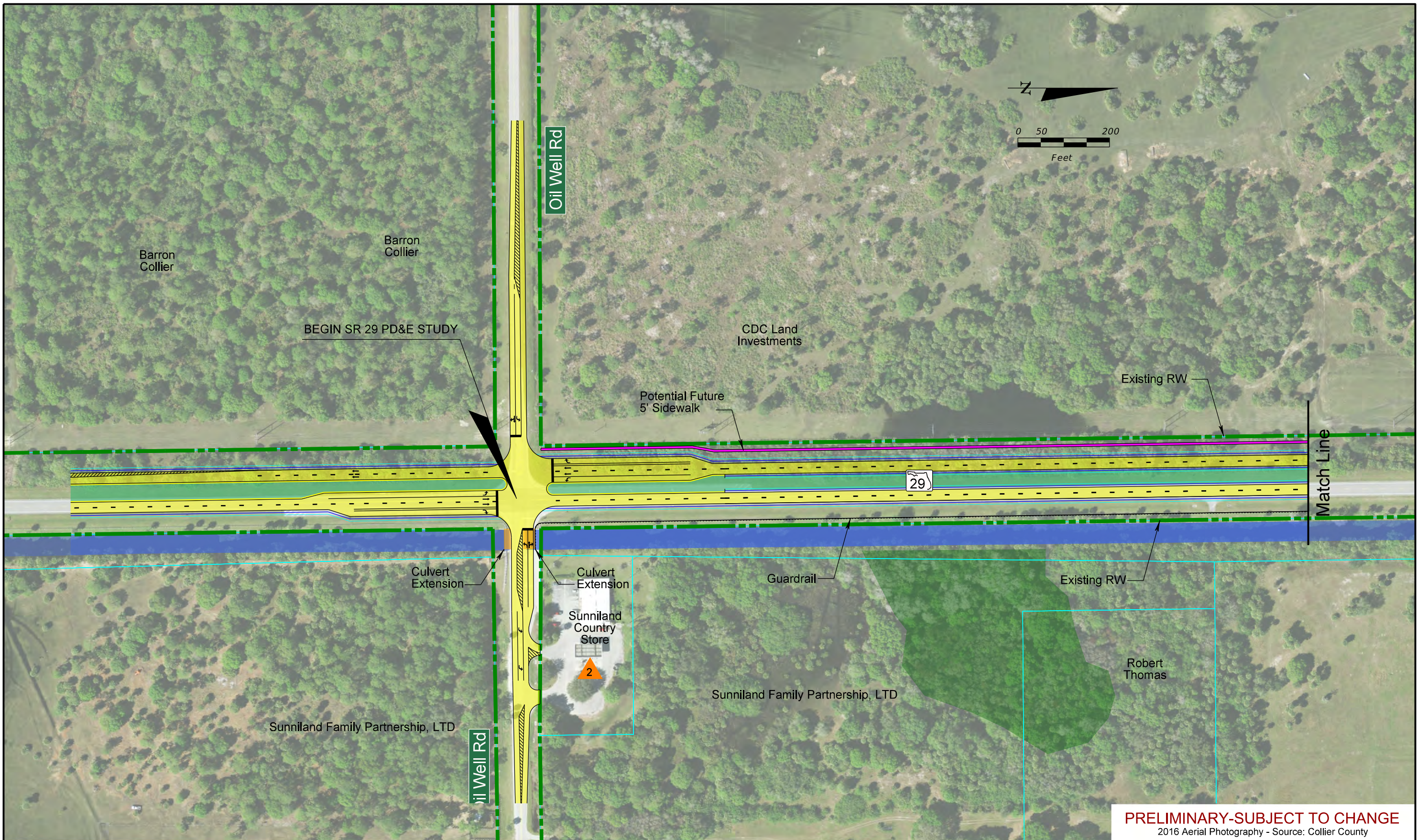
SR 29 PD&E Study
 From Oil Well Road to SR 82
 FPID NO: 417540 1 22 01 / FAP NO: 3911 023P

Legend	
Existing Right-of-Way	Forested Wetland
Parcels	Non-Forested Wetland
Proposed Right-of-Way	Traffic Signal
Water/Canal	Proposed Pavement
Seminole Land	Proposed Median/Border
	Proposed Sidewalks
	Proposed Structure
	Proposed Guardrail
	Potential Business Relocation
	Potential Residential Relocation
	Potential Contamination (Low)
	Potential Contamination (Medium or High)

H. W. Lochner, Inc.
 4350 W. Cypress St., Suite 800
 Tampa, Florida 33607
 FBPR Certificate of Auth. #894

Central Alternative
#1 Revised

Sheet No.
1



PRELIMINARY-SUBJECT TO CHANGE
 2016 Aerial Photography - Source: Collier County

SR 29 PD&E Study
 From Oil Well Road to SR 82
 FPID NO: 417540 1 22 01 / FAP NO: 3911 023P

Legend	
Existing Right-of-Way	Forested Wetland
Parcels	Non-Forested Wetland
Proposed Right-of-Way	Traffic Signal
Water/Canal	Proposed Pavement
Seminole Land	Proposed Median/Border
	Proposed Sidewalks
	Proposed Structure
	Proposed Guardrail
	Potential Business Relocation
	Potential Residential Relocation
	Potential Contamination (Low)
	Potential Contamination (Medium or High)

H. W. Lochner, Inc.
 4350 W. Cypress St., Suite 800
 Tampa, Florida 33607
 FBPR Certificate of Auth. #894

Central Alternative
#1 Revised

Sheet No.
2



PRELIMINARY-SUBJECT TO CHANGE
 2016 Aerial Photography - Source: Collier County

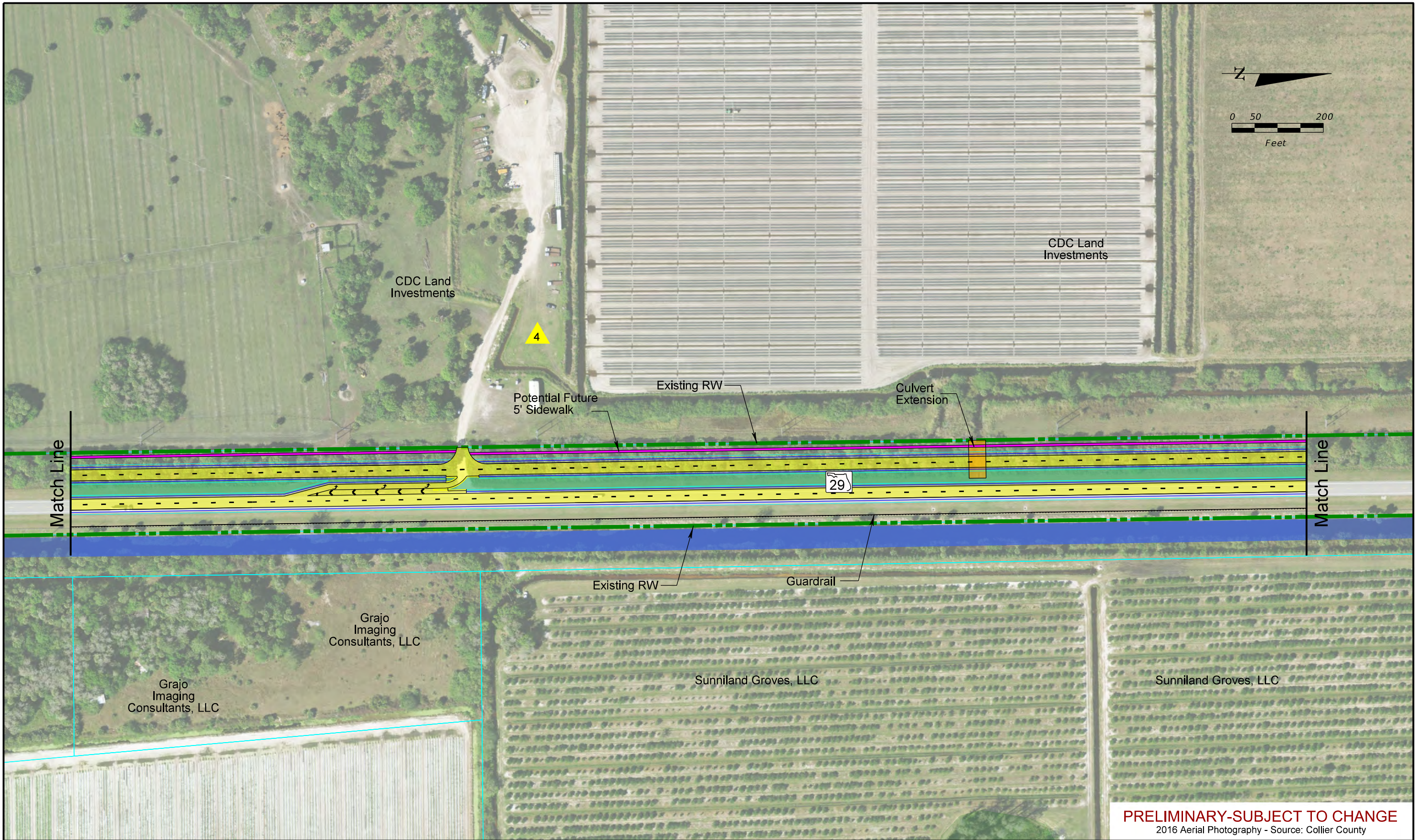
SR 29 PD&E Study
 From Oil Well Road to SR 82
 FPID NO: 417540 1 22 01 / FAP NO: 3911 023P

Legend			
	Existing Right-of-Way		Proposed Pavement
	Parcels		Proposed Median/Border
	Proposed Right-of-Way		Proposed Sidewalks
	Water/Canal		Proposed Structure
	Seminole Land		Proposed Guardrail
	Forested Wetland		Potential Business Relocation
	Non-Forested Wetland		Potential Residential Relocation
	Traffic Signal		Potential Contamination (Low)
			Potential Contamination (Medium or High)

H. W. Lochner, Inc.
 4350 W. Cypress St., Suite 800
 Tampa, Florida 33607
 FBPR Certificate of Auth. #894

Central Alternative
#1 Revised

Sheet No.
3



SR 29 PD&E Study
 From Oil Well Road to SR 82
 FPID NO: 417540 1 22 01 / FAP NO: 3911 022P

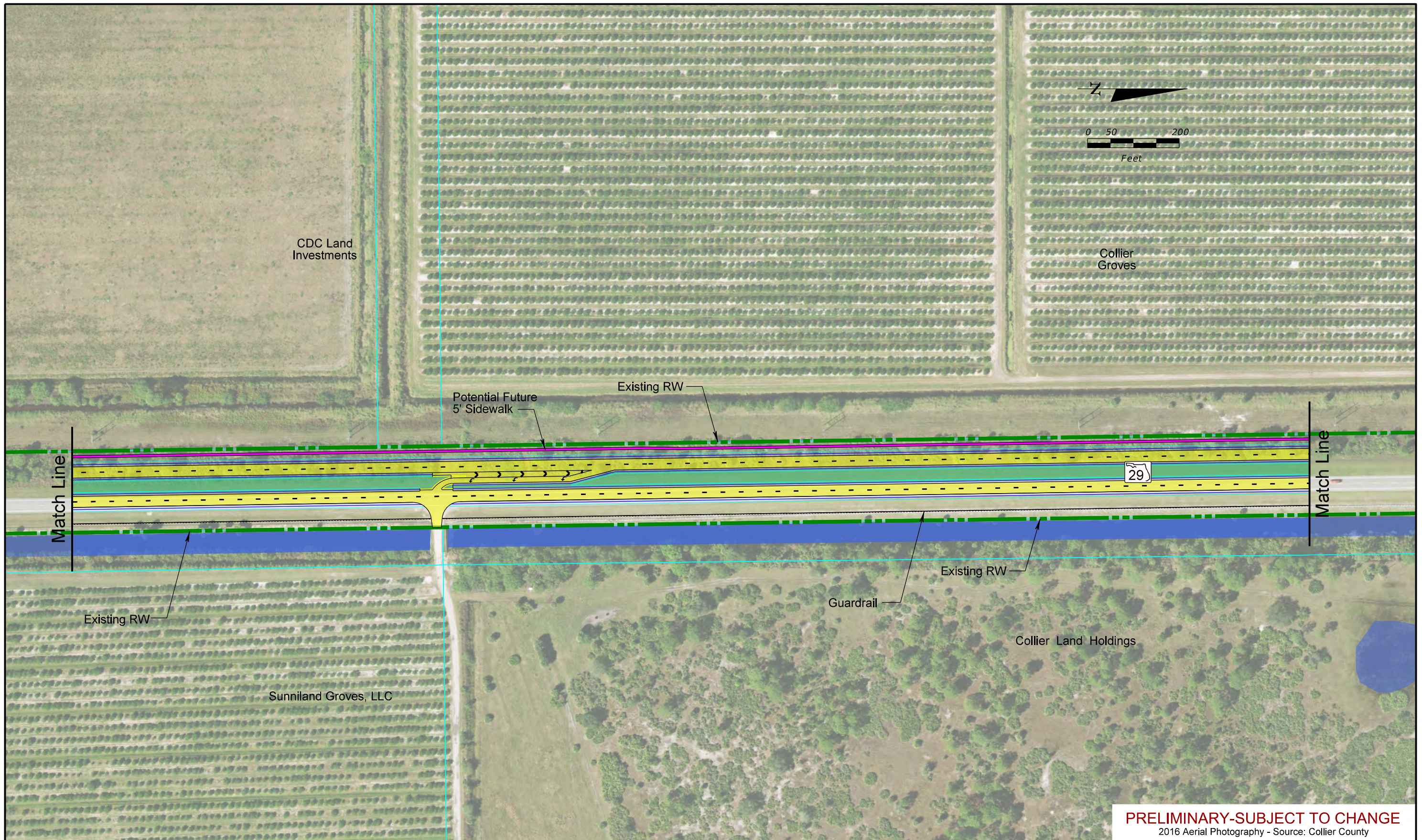
Legend	
	Existing Right-of-Way
	Parcels
	Proposed Right-of-Way
	Water/Canal
	Seminole Land
	Forested Wetland
	Non-Forested Wetland
	Traffic Signal
	Proposed Pavement
	Proposed Median/Border
	Proposed Sidewalks
	Proposed Structure
	Proposed Guardrail
	Potential Business Relocation
	Potential Residential Relocation
	Potential Contamination (Low)
	Potential Contamination (Medium or High)

H. W. Lochner, Inc.
 4350 W. Cypress St., Suite 800
 Tampa, Florida 33607
 FBPR Certificate of Auth. #894

PRELIMINARY-SUBJECT TO CHANGE
 2016 Aerial Photography - Source: Collier County

**Central Alternative
 #1 Revised**

**Sheet No.
 4**



PRELIMINARY-SUBJECT TO CHANGE
 2016 Aerial Photography - Source: Collier County

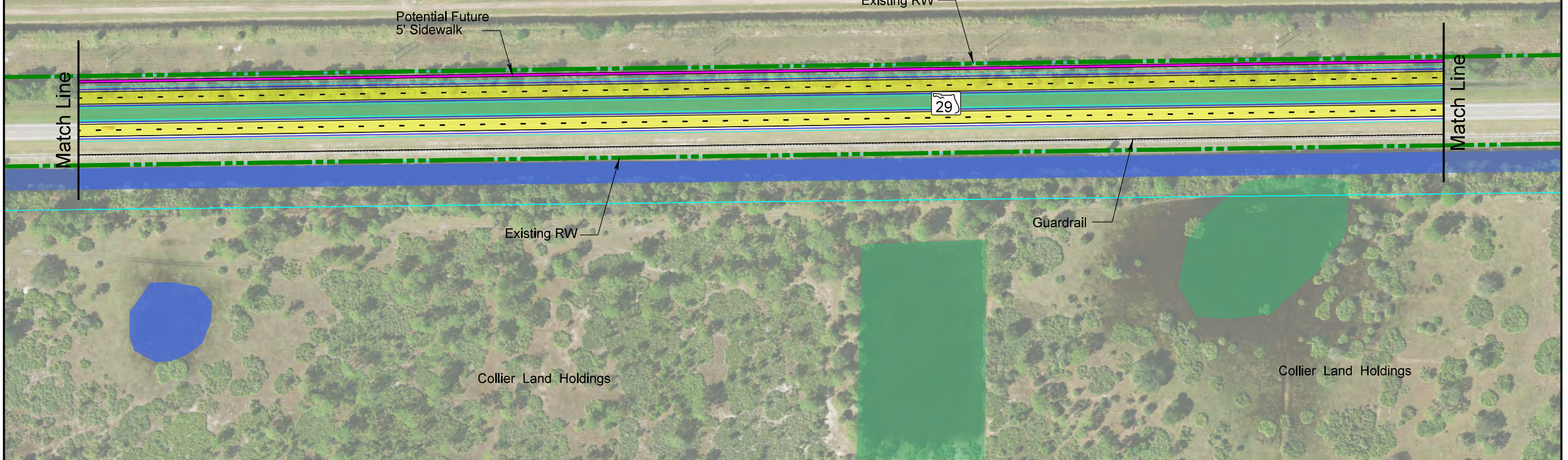
SR 29 PD&E Study
 From Oil Well Road to SR 82
 FPID NO: 417540 1 22 01 / FAP NO: 3911 022P

Legend			
	Existing Right-of-Way		Proposed Pavement
	Parcels		Proposed Median/Border
	Proposed Right-of-Way		Proposed Sidewalks
	Water/Canal		Proposed Structure
	Seminole Land		Proposed Guardrail
	Forested Wetland		Potential Business Relocation
	Non-Forested Wetland		Potential Residential Relocation
	Traffic Signal		Potential Contamination (Low)
			Potential Contamination (Medium or High)

H. W. Lochner, Inc.
 4350 W. Cypress St., Suite 800
 Tampa, Florida 33607
 FBPR Certificate of Auth. #894

Central Alternative
#1 Revised

Sheet No.
5



PRELIMINARY-SUBJECT TO CHANGE
 2016 Aerial Photography - Source: Collier County

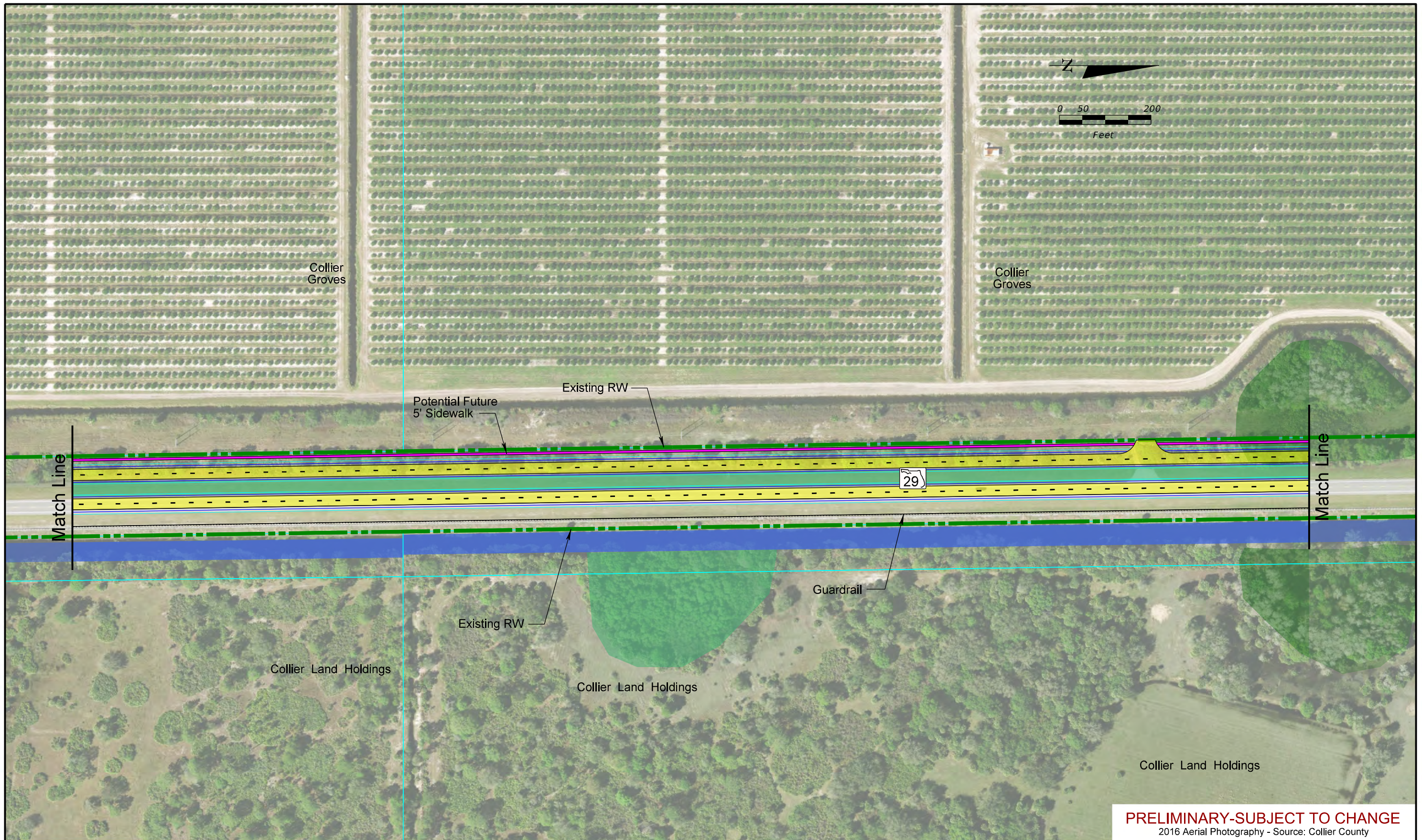
SR 29 PD&E Study
 From Oil Well Road to SR 82
 FPID NO: 417540 1 22 01 / FAP NO: 3911 023P

Legend			
	Existing Right-of-Way		Proposed Pavement
	Parcels		Proposed Median/Border
	Proposed Right-of-Way		Proposed Sidewalks
	Water/Canal		Proposed Structure
	Seminole Land		Proposed Guardrail
	Forested Wetland		Potential Business Relocation
	Non-Forested Wetland		Potential Residential Relocation
	Traffic Signal		Potential Contamination (Low)
			Potential Contamination (Medium or High)

H. W. Lochner, Inc.
 4350 W. Cypress St., Suite 800
 Tampa, Florida 33607
 FBPR Certificate of Auth. #894

Central Alternative
#1 Revised

Sheet No.
6



SR 29 PD&E Study
 From Oil Well Road to SR 82
 FPID NO: 417540 1 22 01 / FAP NO: 3911 023P

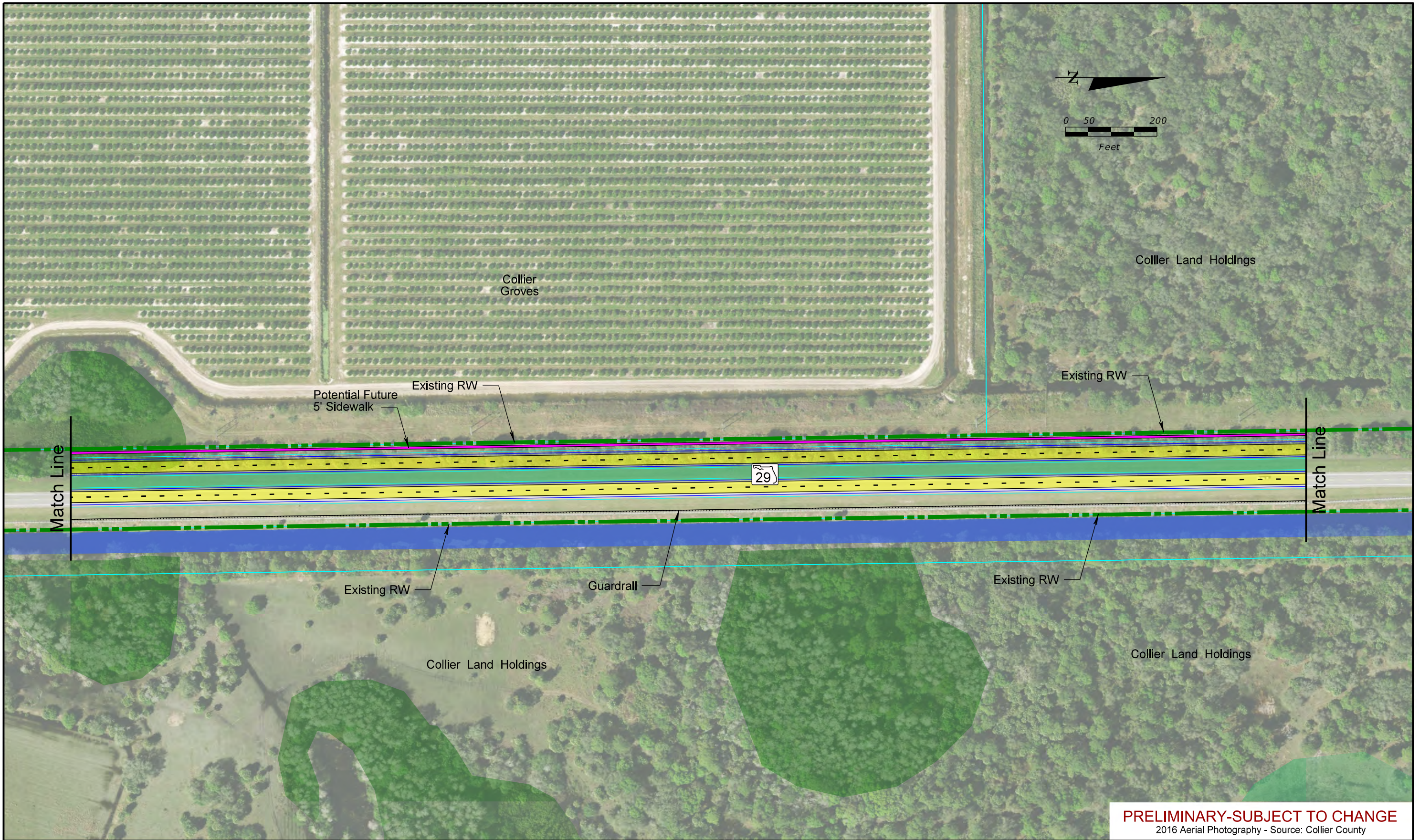
Legend			
Existing Right-of-Way	Forested Wetland	Proposed Pavement	Potential Business Relocation
Parcels	Non-Forested Wetland	Proposed Median/Border	Potential Residential Relocation
Proposed Right-of-Way	Traffic Signal	Proposed Sidewalks	Potential Contamination (Low)
Water/Canal		Proposed Structure	Potential Contamination (Medium or High)
Seminole Land		Proposed Guardrail	

H. W. Lochner, Inc.
 4350 W. Cypress St., Suite 800
 Tampa, Florida 33607
 FBPR Certificate of Auth. #894

PRELIMINARY-SUBJECT TO CHANGE
 2016 Aerial Photography - Source: Collier County

Central Alternative
#1 Revised

Sheet No.
7



PRELIMINARY-SUBJECT TO CHANGE
 2016 Aerial Photography - Source: Collier County

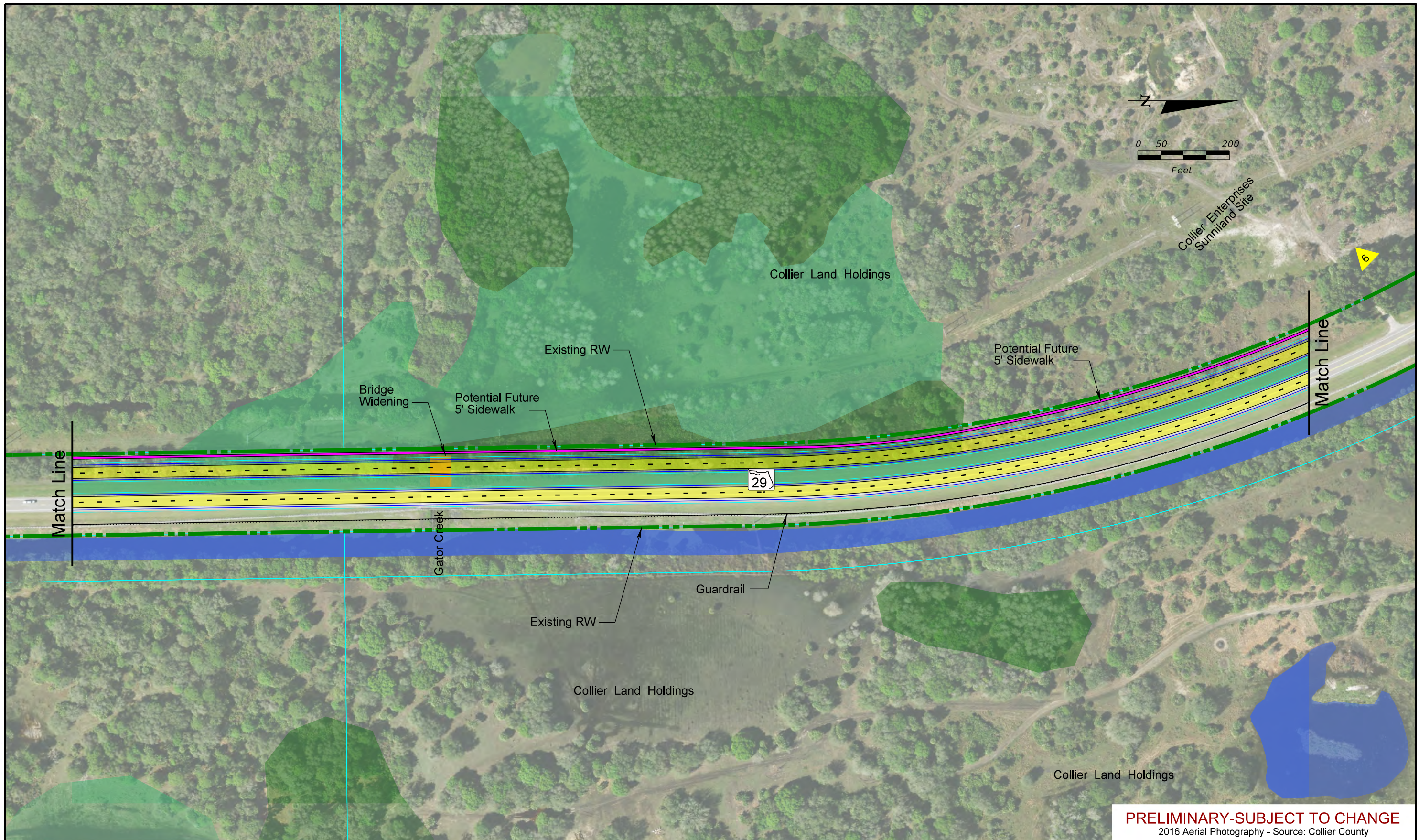
SR 29 PD&E Study
 From Oil Well Road to SR 82
 FPID NO: 417540 1 22 01 / FAP NO: 3911 023P

Legend	
	Existing Right-of-Way
	Parcels
	Proposed Right-of-Way
	Water/Canal
	Seminole Land
	Forested Wetland
	Non-Forested Wetland
	Traffic Signal
	Proposed Pavement
	Proposed Median/Border
	Proposed Sidewalks
	Proposed Structure
	Proposed Guardrail
	Potential Business Relocation
	Potential Residential Relocation
	Potential Contamination (Low)
	Potential Contamination (Medium or High)

H. W. Lochner, Inc.
 4350 W. Cypress St., Suite 800
 Tampa, Florida 33607
 FBPR Certificate of Auth. #894

Central Alternative
#1 Revised

Sheet No.
8



PRELIMINARY-SUBJECT TO CHANGE
 2016 Aerial Photography - Source: Collier County

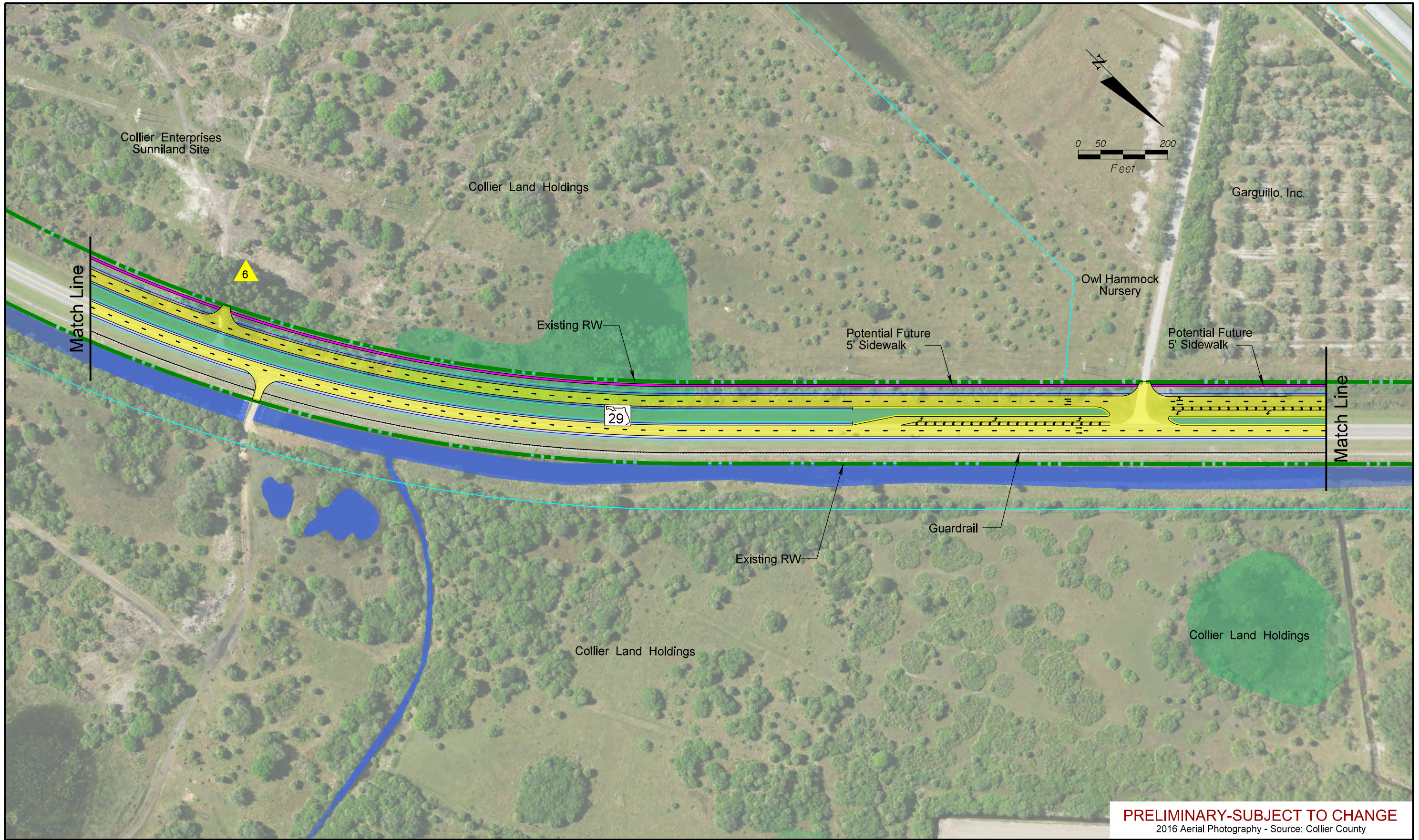
SR 29 PD&E Study
 From Oil Well Road to SR 82
 FPID NO: 417540 1 22 01 / FAP NO: 3911 022P

Legend			
	Existing Right-of-Way		Proposed Pavement
	Parcels		Proposed Median/Border
	Proposed Right-of-Way		Proposed Sidewalks
	Water/Canal		Proposed Structure
	Seminole Land		Proposed Guardrail
	Forested Wetland		Potential Business Relocation
	Non-Forested Wetland		Potential Residential Relocation
	Traffic Signal		Potential Contamination (Low)
			Potential Contamination (Medium or High)

H. W. Lochner, Inc.
 4350 W. Cypress St., Suite 800
 Tampa, Florida 33607
 FBPR Certificate of Auth. #894

Central Alternative
#1 Revised

Sheet No.
9



PRELIMINARY-SUBJECT TO CHANGE
 2016 Aerial Photography - Source: Collier County

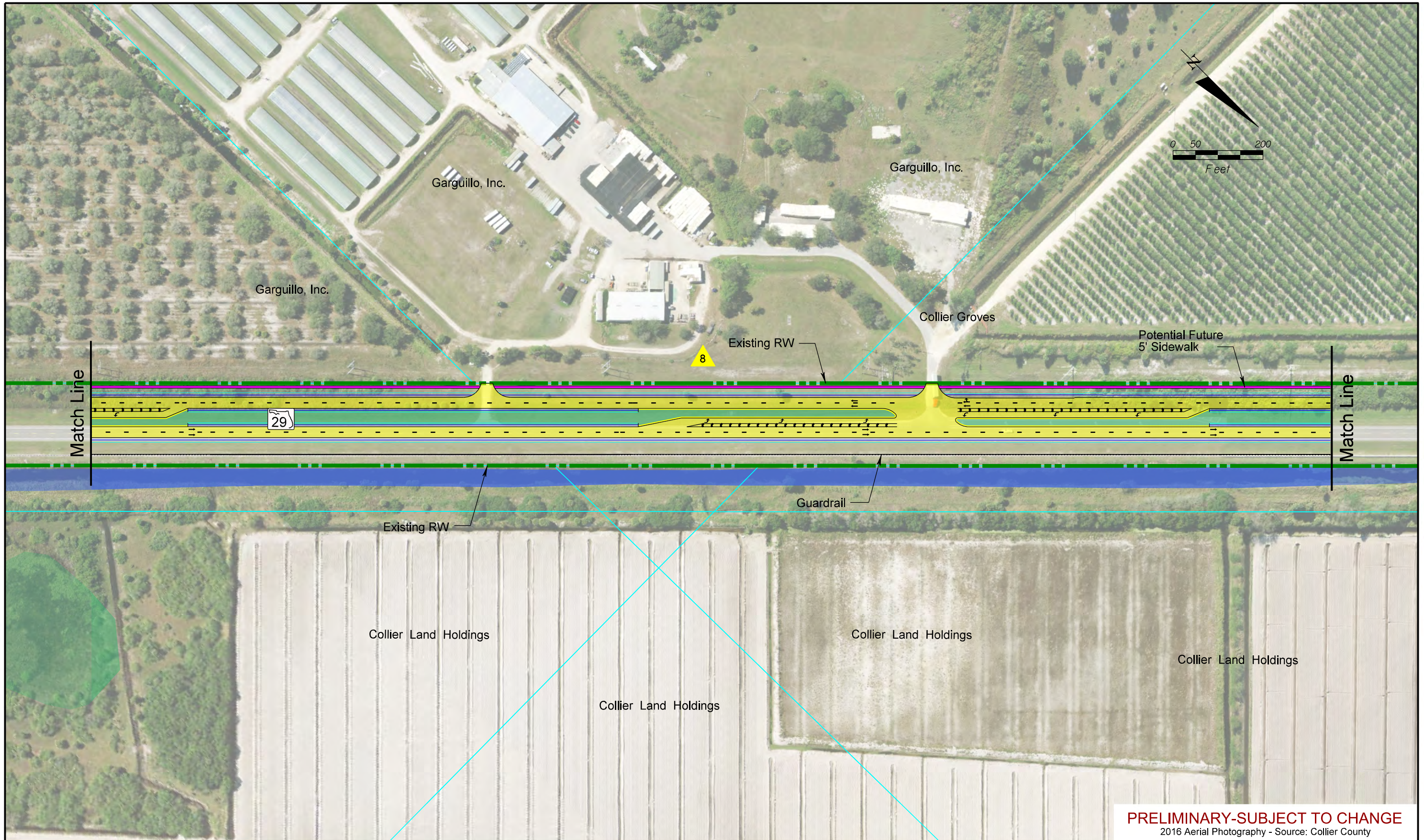
SR 29 PD&E Study
 From Oil Well Road to SR 82
 FPID NO: 417540 1 22 01 / FAP NO: 3911 023P

Legend	
Existing Right-of-Way	Forested Wetland
Parcels	Non-Forested Wetland
Proposed Right-of-Way	Traffic Signal
Water/Canal	Proposed Pavement
Seminole Land	Proposed Median/Border
	Proposed Sidewalks
	Proposed Structure
	Proposed Guardrail
	Potential Business Relocation
	Potential Residential Relocation
	Potential Contamination (Low)
	Potential Contamination (Medium or High)

H. W. Lochner, Inc.
 4350 W. Cypress St., Suite 800
 Tampa, Florida 33607
 FBPR Certificate of Auth. #894

Central Alternative
#1 Revised

Sheet No.
10



PRELIMINARY-SUBJECT TO CHANGE
 2016 Aerial Photography - Source: Collier County

SR 29 PD&E Study
 From Oil Well Road to SR 82
 FPID NO: 417540 1 22 01 / FAP NO: 3911 022P

Legend			
	Existing Right-of-Way		Proposed Pavement
	Parcels		Proposed Median/Border
	Proposed Right-of-Way		Proposed Sidewalks
	Water/Canal		Proposed Structure
	Seminole Land		Proposed Guardrail
	Forested Wetland		Potential Business Relocation
	Non-Forested Wetland		Potential Residential Relocation
	Traffic Signal		Potential Contamination (Low)
			Potential Contamination (Medium or High)

H. W. Lochner, Inc.
 4350 W. Cypress St., Suite 800
 Tampa, Florida 33607
 FBPR Certificate of Auth. #894

Central Alternative
#1 Revised

Sheet No.
11



PRELIMINARY-SUBJECT TO CHANGE
 2016 Aerial Photography - Source: Collier County

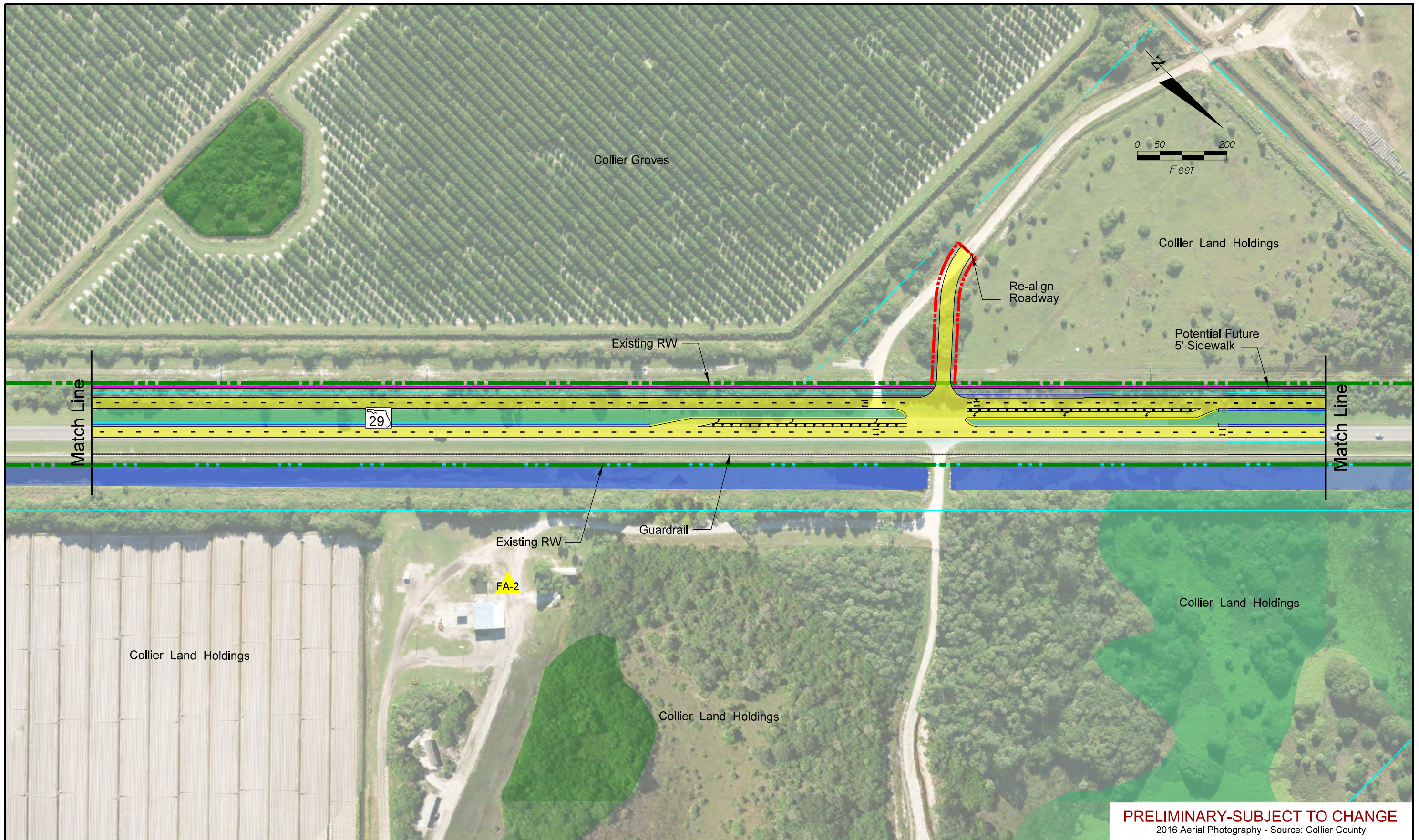
SR 29 PD&E Study
 From Oil Well Road to SR 82
 FPID NO: 417540 1 22 01 / FAP NO: 3911 023P

Legend			
	Existing Right-of-Way		Forested Wetland
	Parcels		Non-Forested Wetland
	Proposed Right-of-Way		Proposed Pavement
	Water/Canal		Proposed Median/Border
	Seminole Land		Proposed Sidewalks
	Traffic Signal		Proposed Structure
			Proposed Guardrail
			Potential Business Relocation
			Potential Residential Relocation
			Potential Contamination (Low)
			Potential Contamination (Medium or High)

H. W. Lochner, Inc.
 4350 W. Cypress St., Suite 800
 Tampa, Florida 33607
 FBPR Certificate of Auth. #894

Central Alternative
#1 Revised

Sheet No.
12



PRELIMINARY-SUBJECT TO CHANGE
 2016 Aerial Photography - Source: Collier County

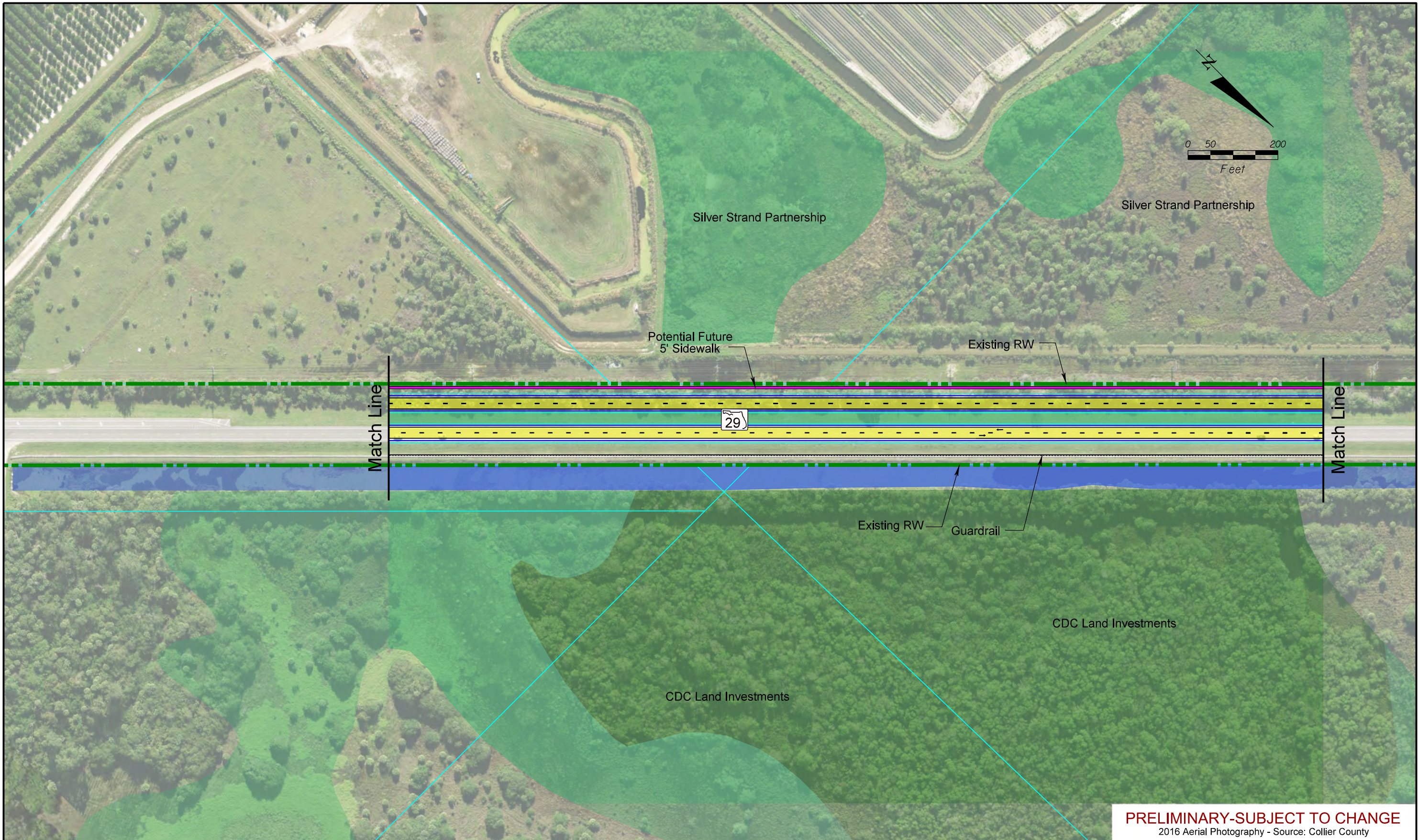
SR 29 PD&E Study
 From Oil Well Road to SR 82
 FPID NO: 417540 1 22 01 / FAP NO: 3911 023P

Legend			
	Existing Right-of-Way		Proposed Pavement
	Parcels		Proposed Median/Border
	Proposed Right-of-Way		Proposed Sidewalks
	Water/Canal		Proposed Structure
	Seminole Land		Proposed Guardrail
	Forested Wetland		Potential Business Relocation
	Non-Forested Wetland		Potential Residential Relocation
	Traffic Signal		Potential Contamination (Low)
			Potential Contamination (Medium or High)

H. W. Lochner, Inc.
 4350 W. Cypress St., Suite 800
 Tampa, Florida 33607
 FBPR Certificate of Auth. #894

Central Alternative
#1 Revised

Sheet No.
13



PRELIMINARY-SUBJECT TO CHANGE
 2016 Aerial Photography - Source: Collier County

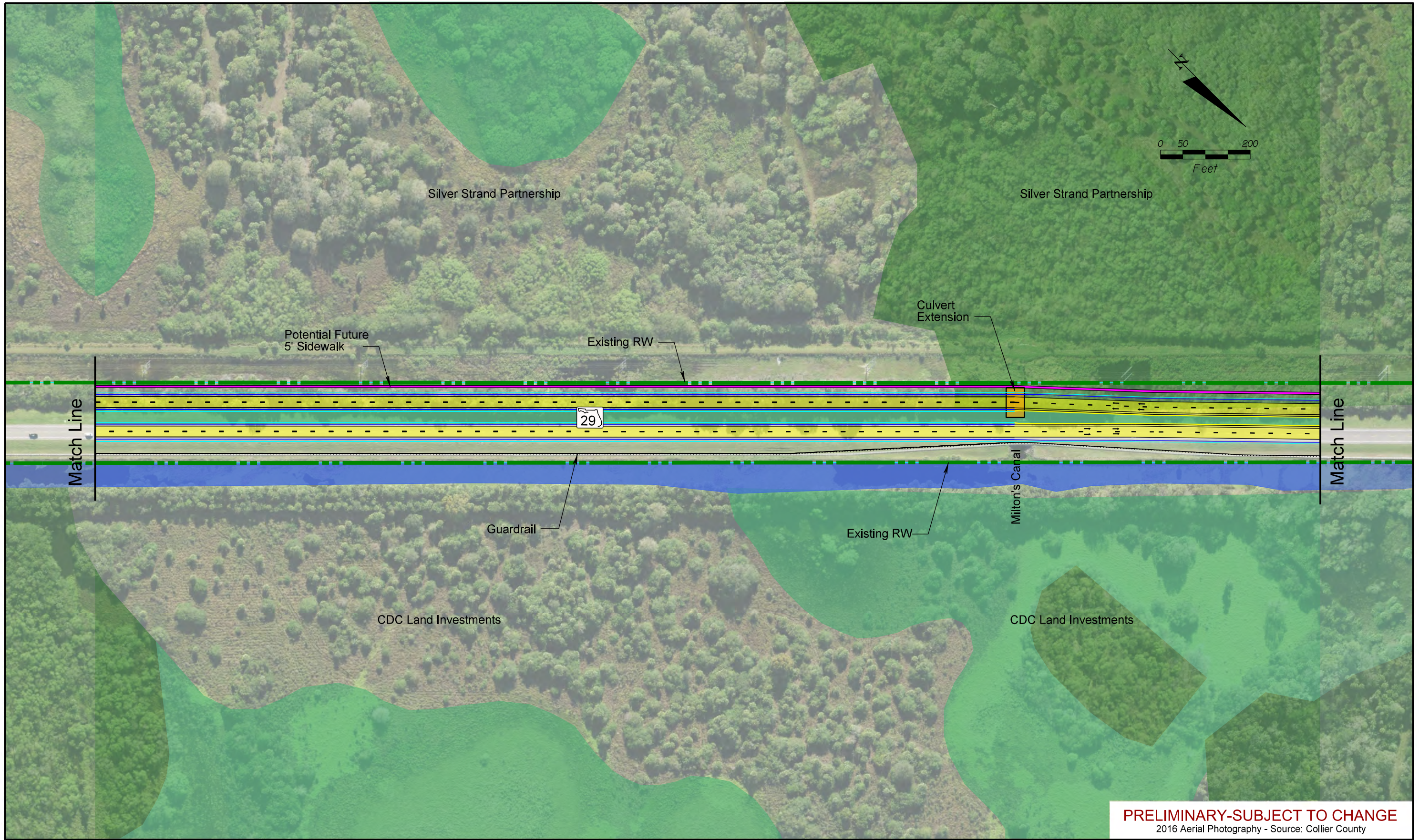
SR 29 PD&E Study
 From Oil Well Road to SR 82
 FPID NO: 417540 1 22 01 / FAP NO: 3911 023P

Legend	
Existing Right-of-Way	Forested Wetland
Parcels	Non-Forested Wetland
Proposed Right-of-Way	Traffic Signal
Water/Canal	Proposed Pavement
Seminole Land	Proposed Median/Border
	Proposed Sidewalks
	Proposed Structure
	Proposed Guardrail
	Potential Business Relocation
	Potential Residential Relocation
	Potential Contamination (Low)
	Potential Contamination (Medium or High)

H. W. Lochner, Inc.
 4350 W. Cypress St., Suite 800
 Tampa, Florida 33607
 FBPR Certificate of Auth. #894

Central Alternative
#1 Revised

Sheet No.
14



PRELIMINARY-SUBJECT TO CHANGE
 2016 Aerial Photography - Source: Collier County

SR 29 PD&E Study
 From Oil Well Road to SR 82
 FPID NO: 417540 1 22 01 / FAP NO: 3911 023P

Legend			
	Existing Right-of-Way		Forested Wetland
	Parcels		Non-Forested Wetland
	Proposed Right-of-Way		Traffic Signal
	Water/Canal		Proposed Pavement
	Seminole Land		Proposed Median/Border
			Proposed Sidewalks
			Proposed Structure
			Proposed Guardrail
			Potential Business Relocation
			Potential Residential Relocation
			Potential Contamination (Low)
			Potential Contamination (Medium or High)

H. W. Lochner, Inc.
 4350 W. Cypress St., Suite 800
 Tampa, Florida 33607
 FBPR Certificate of Auth. #894

Central Alternative
#1 Revised

Sheet
No.
15



PRELIMINARY-SUBJECT TO CHANGE
 2016 Aerial Photography - Source: Collier County

SR 29 PD&E Study
 From Oil Well Road to SR 82
 FPID NO: 417540 1 22 01 / FAP NO: 3911 023P

Legend	
Existing Right-of-Way	Forested Wetland
Parcels	Non-Forested Wetland
Proposed Right-of-Way	Traffic Signal
Water/Canal	Proposed Pavement
Seminole Land	Proposed Median/Border
	Proposed Sidewalks
	Proposed Structure
	Proposed Guardrail
	Potential Business Relocation
	Potential Residential Relocation
	Potential Contamination (Low)
	Potential Contamination (Medium or High)

H. W. Lochner, Inc.
 4350 W. Cypress St., Suite 800
 Tampa, Florida 33607
 FBPR Certificate of Auth. #894

**Central Alternative
 #1 Revised**

**Sheet
 No.
 16**



PRELIMINARY-SUBJECT TO CHANGE
 2016 Aerial Photography - Source: Collier County

SR 29 PD&E Study
 From Oil Well Road to SR 82
 FPID NO: 417540 1 22 01 / FAP NO: 3911 023P

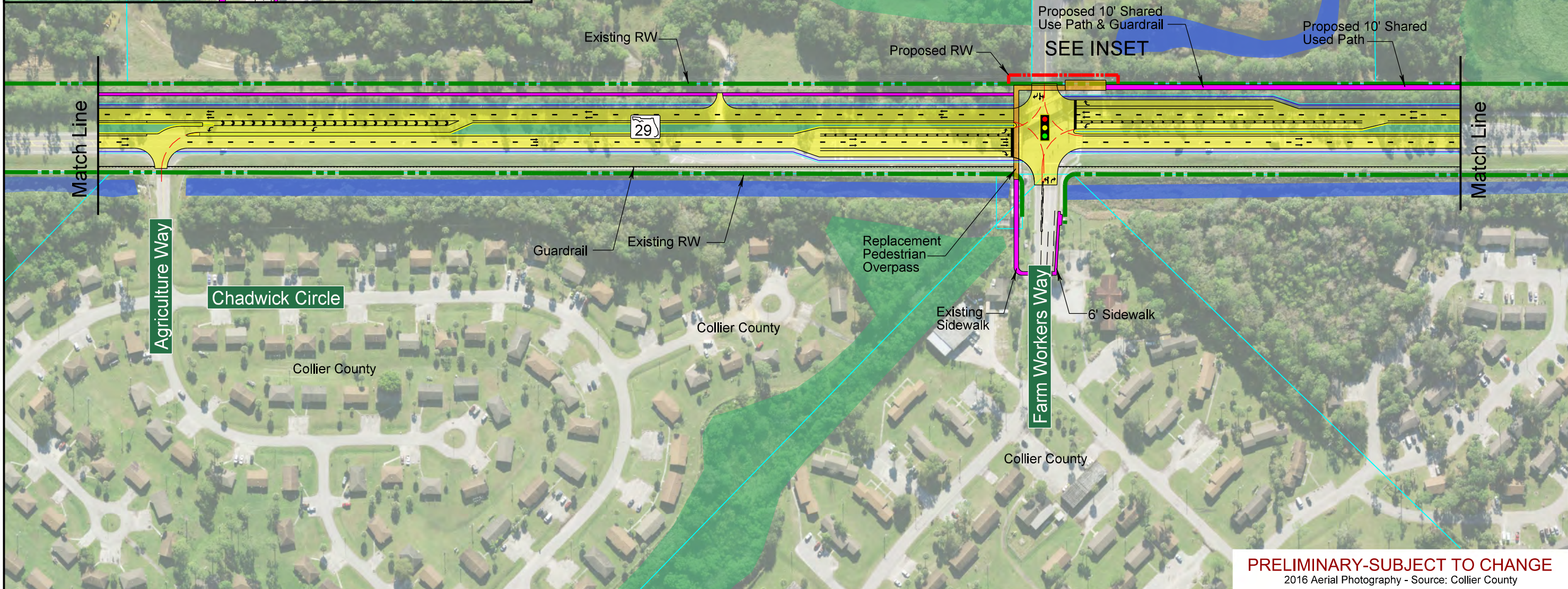
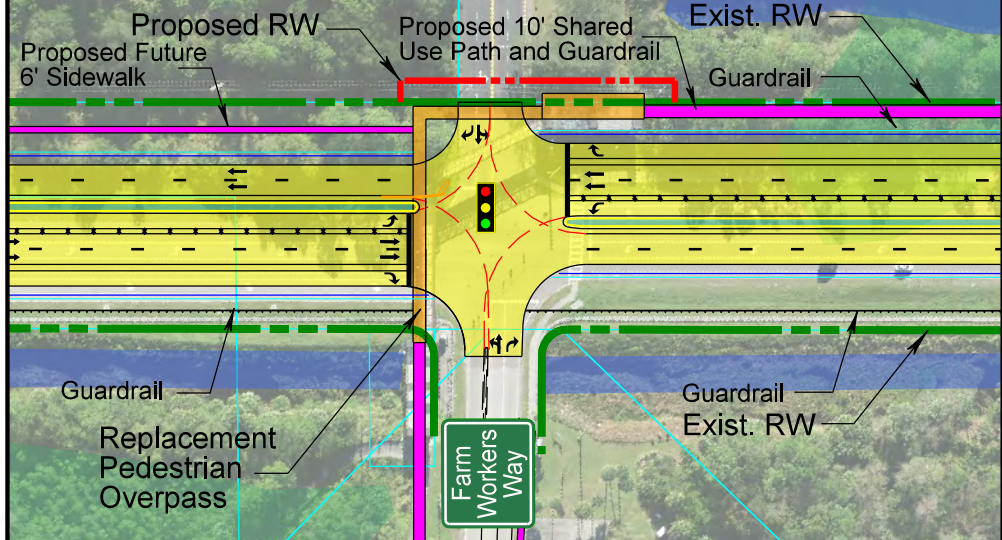
Legend	
Existing Right-of-Way	Forested Wetland
Parcels	Non-Forested Wetland
Proposed Right-of-Way	Traffic Signal
Water/Canal	Proposed Pavement
Seminole Land	Proposed Median/Border
	Proposed Sidewalks
	Proposed Structure
	Proposed Guardrail
	Potential Business Relocation
	Potential Residential Relocation
	Potential Contamination (Low)
	Potential Contamination (Medium or High)

H. W. Lochner, Inc.
 4350 W. Cypress St., Suite 800
 Tampa, Florida 33607
 FBPR Certificate of Auth. #894

Central Alternative
#1 Revised

Sheet No.
17

INSET



PRELIMINARY-SUBJECT TO CHANGE
2016 Aerial Photography - Source: Collier County

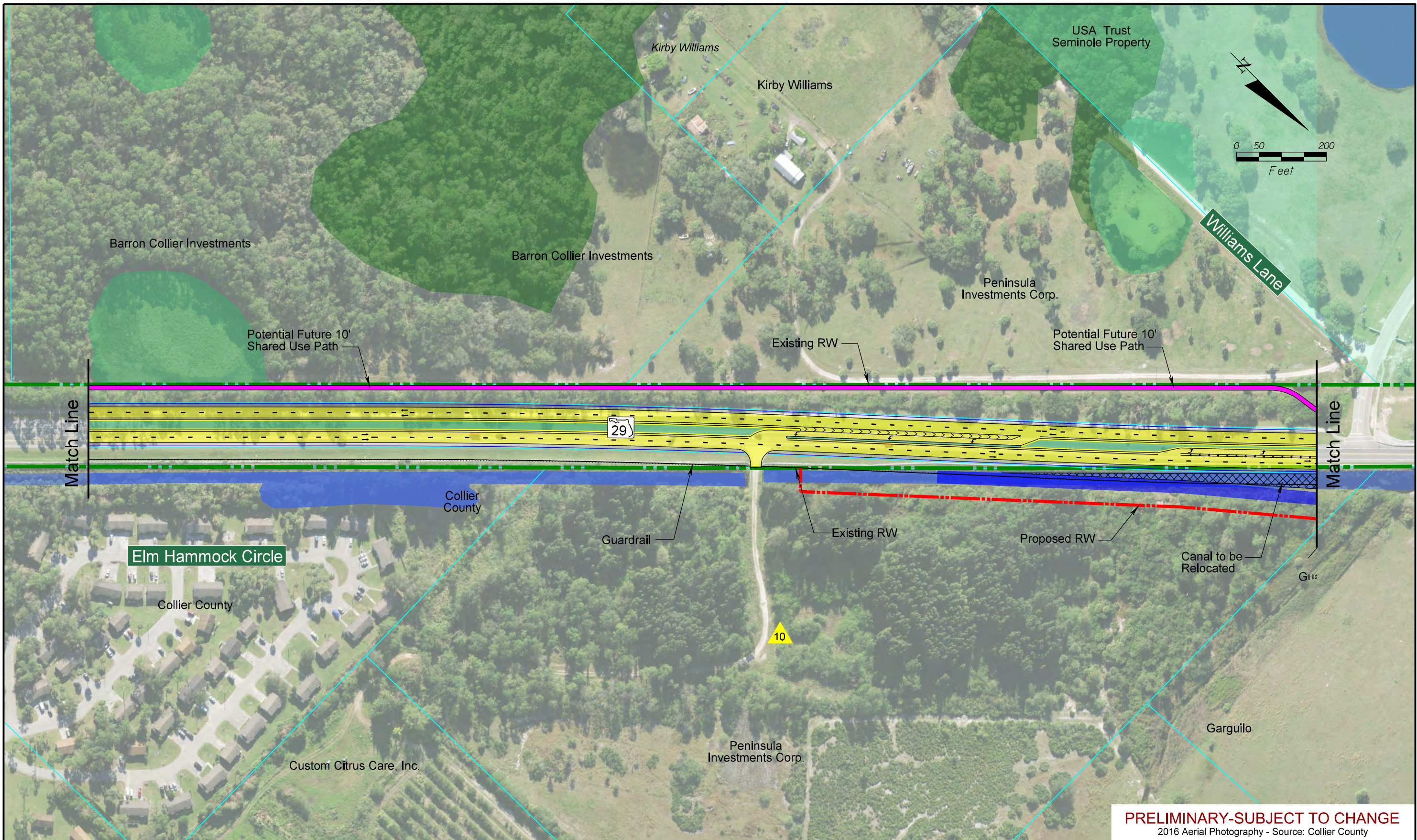
SR 29 PD&E Study
From Oil Well Road to SR 82
FPID NO: 417540 1 22 01 / FAP NO: 3911 023P

Legend	
	Existing Right-of-Way
	Parcels
	Proposed Right-of-Way
	Water/Canal
	Seminole Land
	Forested Wetland
	Non-Forested Wetland
	Traffic Signal
	Proposed Pavement
	Proposed Median/Border
	Proposed Sidewalks
	Proposed Structure
	Proposed Guardrail
	Potential Business Relocation
	Potential Residential Relocation
	Potential Contamination (Low)
	Potential Contamination (Medium or High)

H. W. Lochner, Inc.
4350 W. Cypress St., Suite 800
Tampa, Florida 33607
FBPR Certificate of Auth. #894

Central Alternative
#1 Revised

Sheet No.
18



PRELIMINARY-SUBJECT TO CHANGE
 2016 Aerial Photography - Source: Collier County

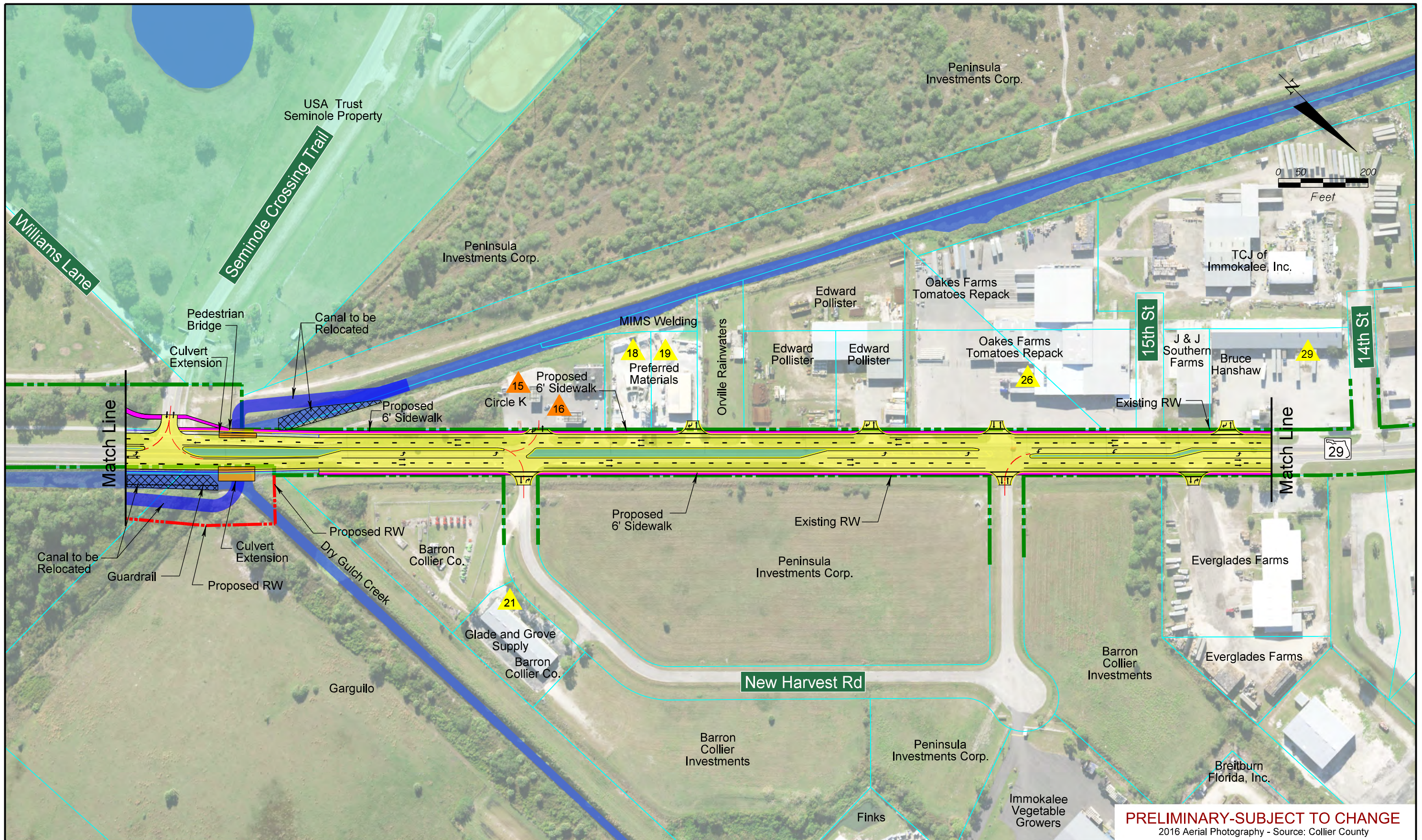
SR 29 PD&E Study
 From Oil Well Road to SR 82
 FPID NO: 417540 1 22 01 / FAP NO: 3911 022P

Legend	
	Existing Right-of-Way
	Parcels
	Proposed Right-of-Way
	Water/Canal
	Seminole Land
	Forested Wetland
	Non-Forested Wetland
	Traffic Signal
	Proposed Pavement
	Proposed Median/Border
	Proposed Sidewalks
	Proposed Structure
	Proposed Guardrail
	Potential Business Relocation
	Potential Residential Relocation
	Potential Contamination (Low)
	Potential Contamination (Medium or High)

H. W. Lochner, Inc.
 4350 W. Cypress St., Suite 800
 Tampa, Florida 33607
 FBPR Certificate of Auth. #894

Central Alternative
#1 Revised

Sheet No.
19



PRELIMINARY-SUBJECT TO CHANGE
 2016 Aerial Photography - Source: Collier County

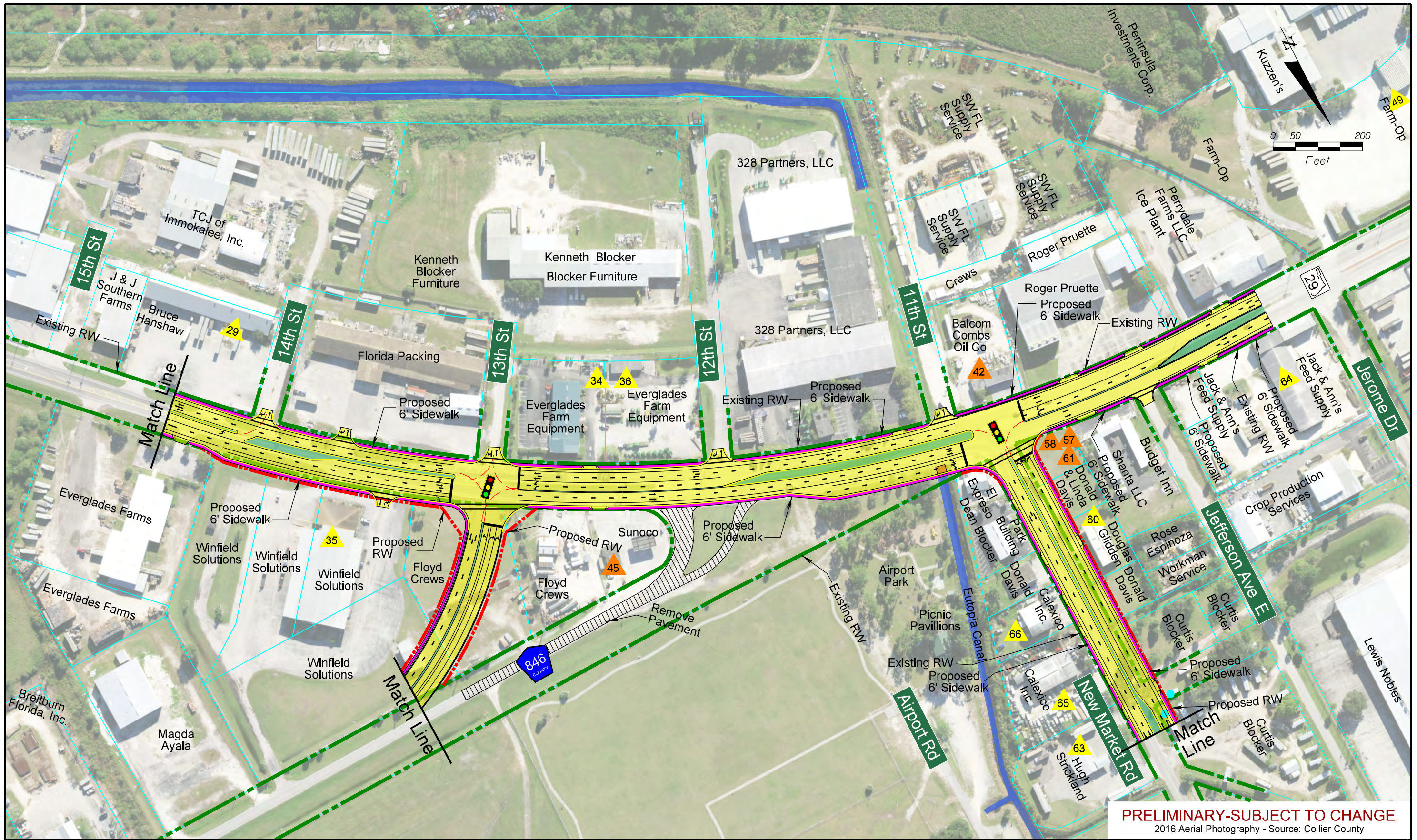
SR 29 PD&E Study
 From Oil Well Road to SR 82
 FPID NO: 417540 1 22 01 / FAP NO: 3911 023P

Legend	
	Existing Right-of-Way
	Parcels
	Proposed Right-of-Way
	Water/Canal
	Seminole Land
	Forested Wetland
	Non-Forested Wetland
	Traffic Signal
	Proposed Pavement
	Proposed Median/Border
	Proposed Sidewalks
	Proposed Structure
	Proposed Guardrail
	Potential Business Relocation
	Potential Residential Relocation
	Potential Contamination (Low)
	Potential Contamination (Medium or High)

H. W. Lochner, Inc.
 4350 W. Cypress St., Suite 800
 Tampa, Florida 33607
 FBPR Certificate of Auth. #894

Central Alternative
#1 Revised

Sheet No.
20



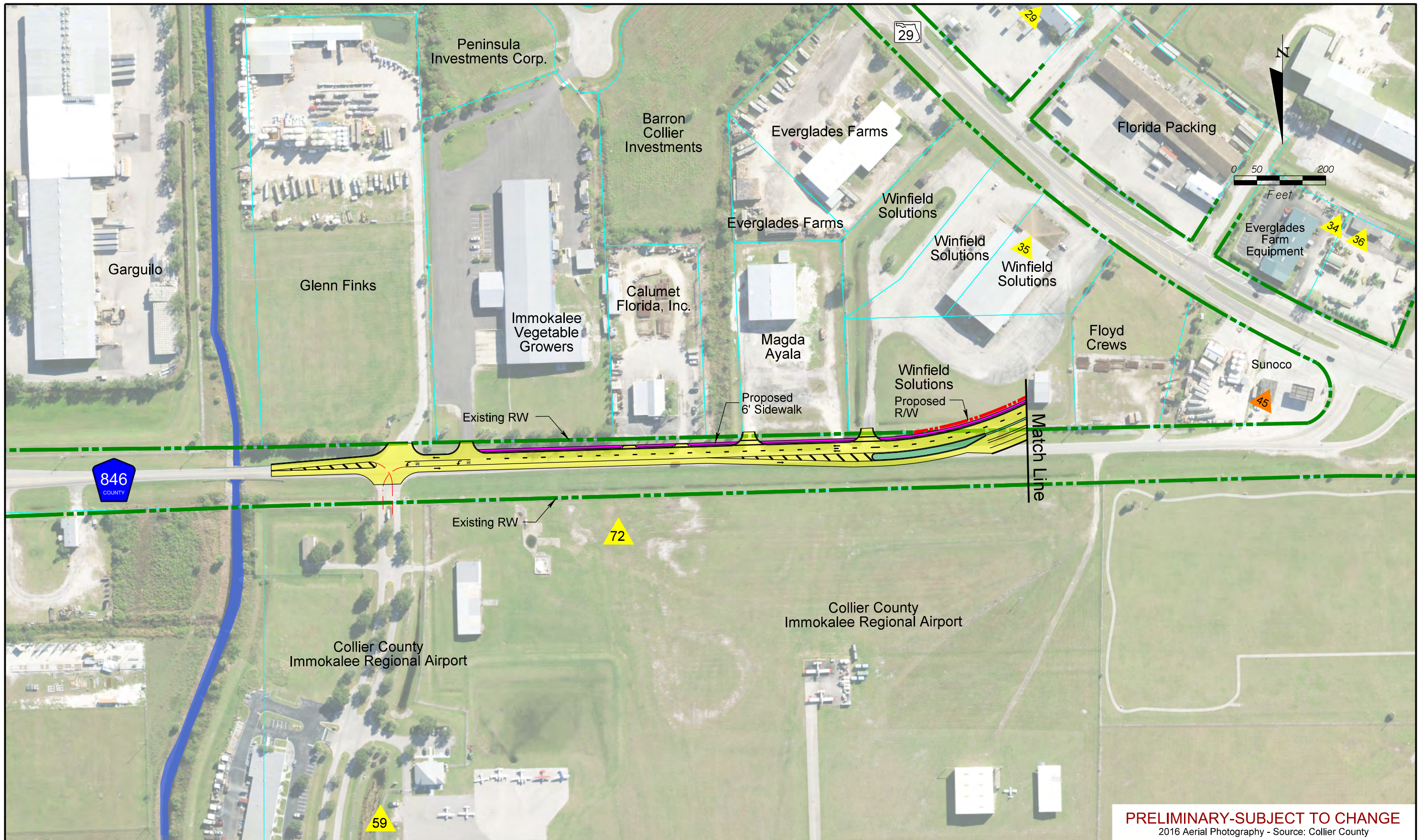
SR 29 PD&E Study
From Oil Well Road to SR 82
FPID NO: 417540 1 22 01 / FAP NO: 3911 023P

Legend	
	Existing Right-of-Way
	Parcels
	Proposed Right-of-Way
	Water/Canal
	Seminole Land
	Forested Wetland
	Non-Forested Wetland
	Traffic Signal
	Proposed Pavement
	Proposed Median/Border
	Proposed Sidewalks
	Proposed Structure
	Proposed Guardrail
	Potential Business Relocation
	Potential Residential Relocation
	Potential Contamination (Low)
	Potential Contamination (Medium or High)

H. W. Lochner, Inc.
4350 W. Cypress St., Suite 800
Tampa, Florida 33607
FBPR Certificate of Auth. #894

Central Alternative
#1 Revised

Sheet No.
21



PRELIMINARY-SUBJECT TO CHANGE
 2016 Aerial Photography - Source: Collier County

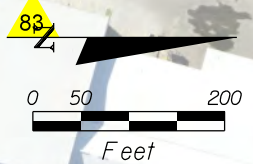
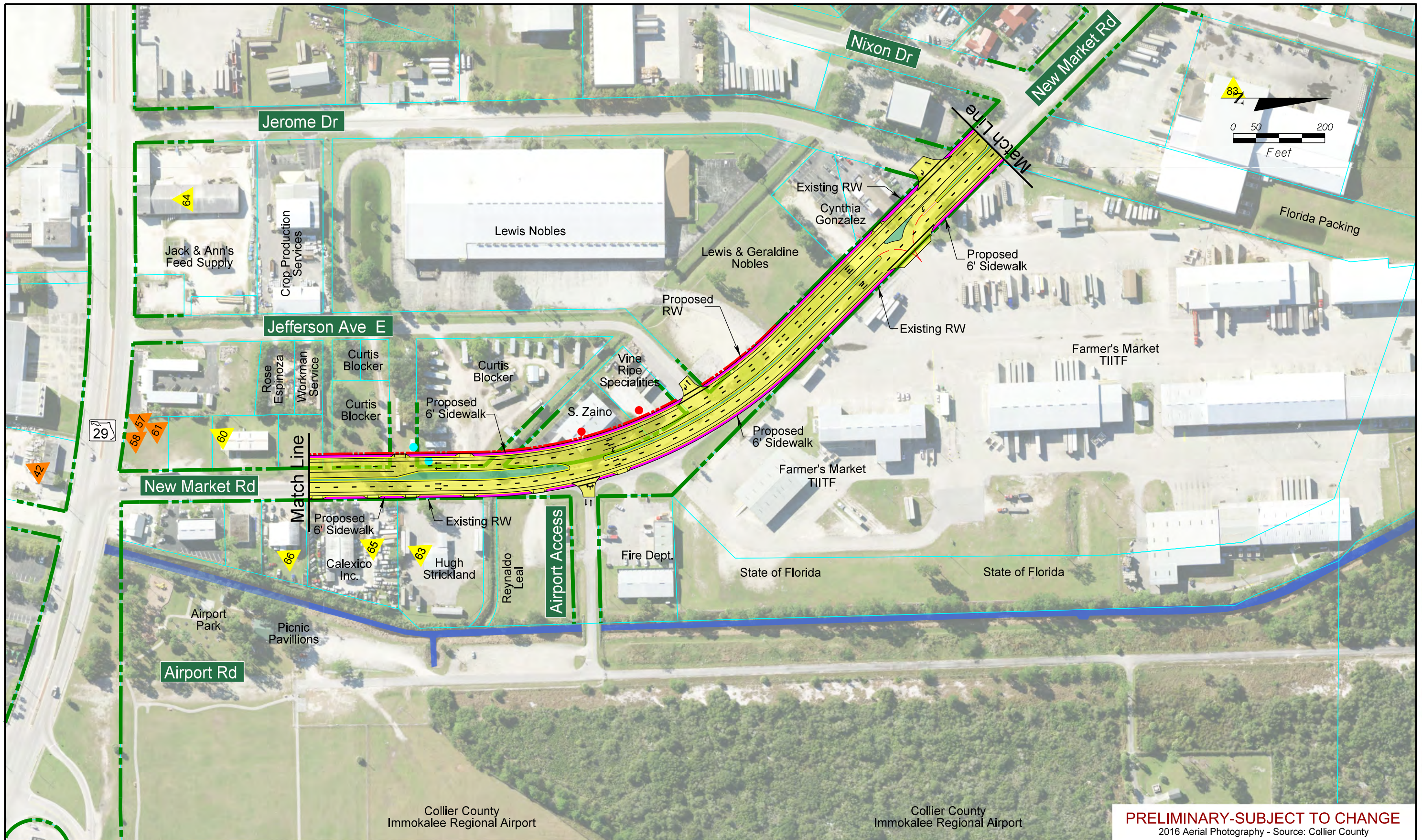
SR 29 PD&E Study
 From Oil Well Road to SR 82
 FPID NO: 417540 1 22 01 / FAP NO: 3911 023P

Legend			
	Existing Right-of-Way		Proposed Pavement
	Parcels		Proposed Median/Border
	Proposed Right-of-Way		Proposed Sidewalks
	Water/Canal		Proposed Structure
	Seminole Land		Proposed Guardrail
	Forested Wetland		Potential Business Relocation
	Non-Forested Wetland		Potential Residential Relocation
	Traffic Signal		Potential Contamination (Low)
			Potential Contamination (Medium or High)

H. W. Lochner, Inc.
 4350 W. Cypress St., Suite 800
 Tampa, Florida 33607
 FBPR Certificate of Auth. #894

Central Alternative
#1 Revised

Sheet No.
22



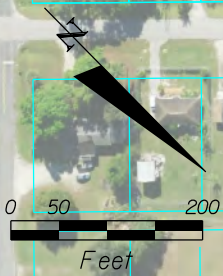
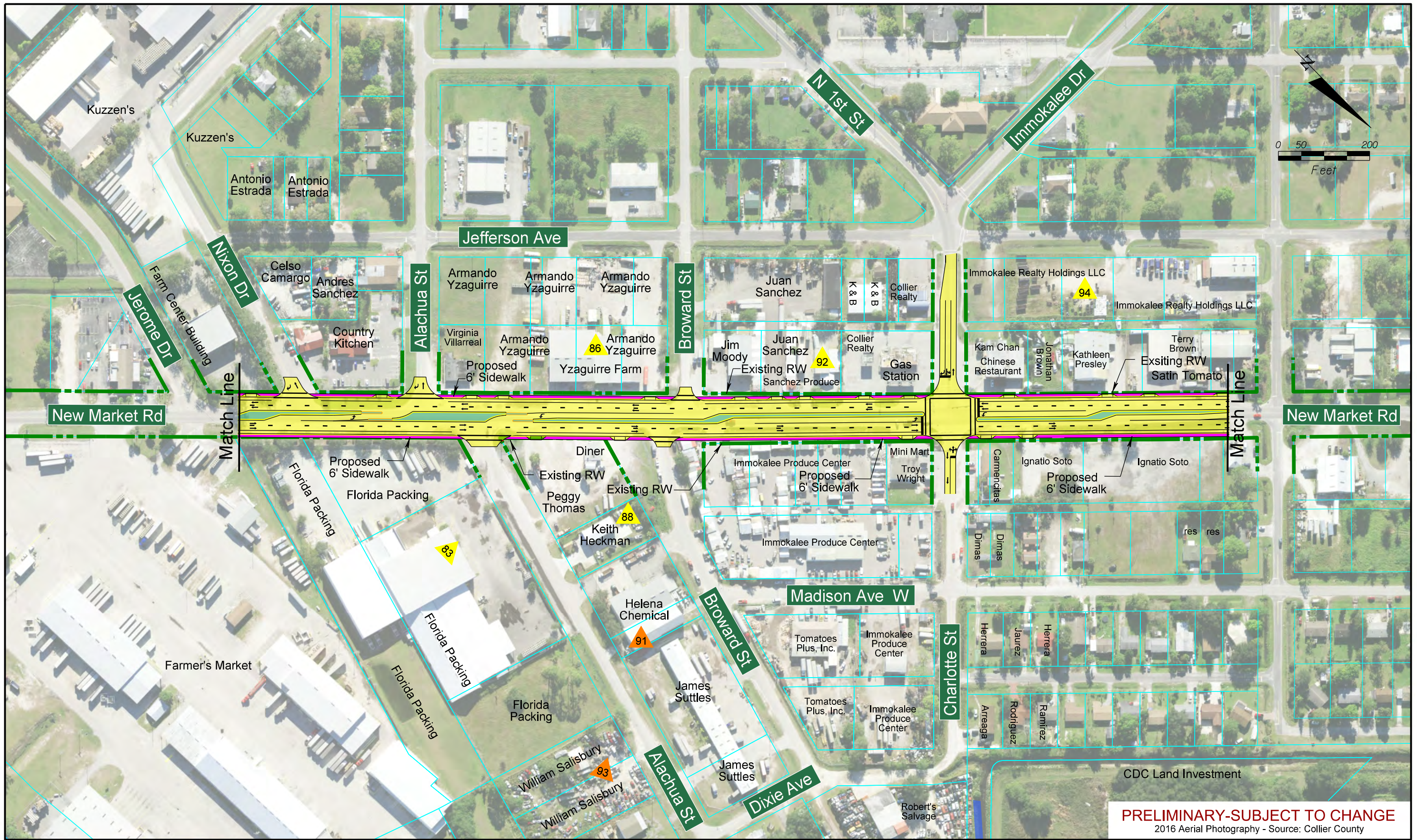
SR 29 PD&E Study
 From Oil Well Road to SR 82
 FPID NO: 417540 1 22 01 / FAP NO: 3911 023P

Legend	
Existing Right-of-Way	Forested Wetland
Parcels	Non-Forested Wetland
Proposed Right-of-Way	Traffic Signal
Water/Canal	Proposed Pavement
Seminole Land	Proposed Median/Border
	Proposed Sidewalks
	Proposed Structure
	Proposed Guardrail
	Potential Business Relocation
	Potential Residential Relocation
	Potential Contamination (Low)
	Potential Contamination (Medium or High)

H. W. Lochner, Inc.
 4350 W. Cypress St., Suite 800
 Tampa, Florida 33607
 FBPR Certificate of Auth. #894

PRELIMINARY-SUBJECT TO CHANGE
 2016 Aerial Photography - Source: Collier County

Central Alternative
#1 Revised
Sheet No.
23



SR 29 PD&E Study
 From Oil Well Road to SR 82
 FPID NO: 417540 1 22 01 / FAP NO: 3911 023P

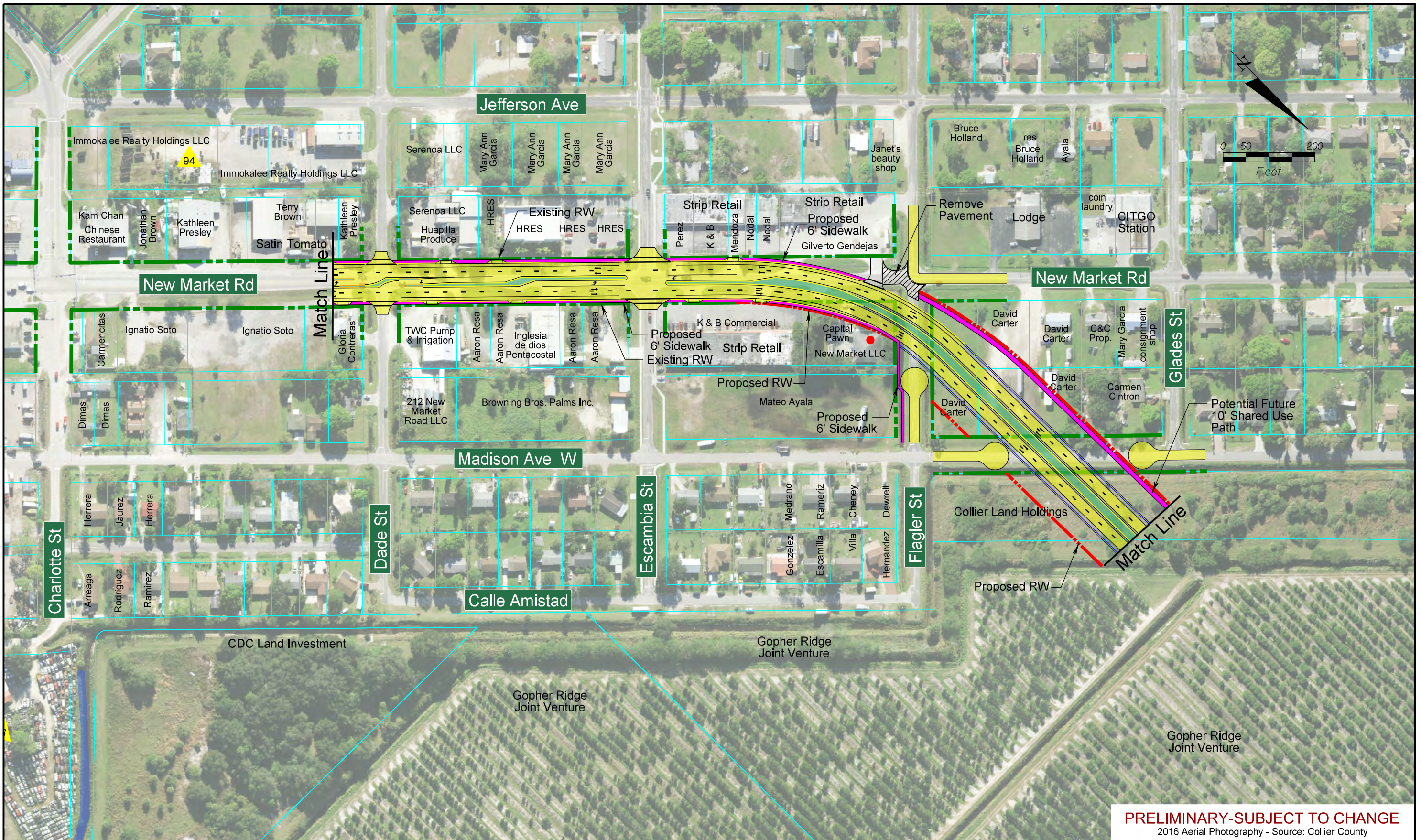
Legend	
	Existing Right-of-Way
	Parcels
	Proposed Right-of-Way
	Water/Canal
	Seminole Land
	Forested Wetland
	Non-Forested Wetland
	Traffic Signal
	Proposed Pavement
	Proposed Median/Border
	Proposed Sidewalks
	Proposed Structure
	Proposed Guardrail
	Potential Business Relocation
	Potential Residential Relocation
	Potential Contamination (Low)
	Potential Contamination (Medium or High)

H. W. Lochner, Inc.
 4350 W. Cypress St., Suite 800
 Tampa, Florida 33607
 FBPR Certificate of Auth. #894

PRELIMINARY-SUBJECT TO CHANGE
 2016 Aerial Photography - Source: Collier County

Central Alternative
#1 Revised

Sheet No.
24



PRELIMINARY-SUBJECT TO CHANGE
 2016 Aerial Photography - Source: Collier County

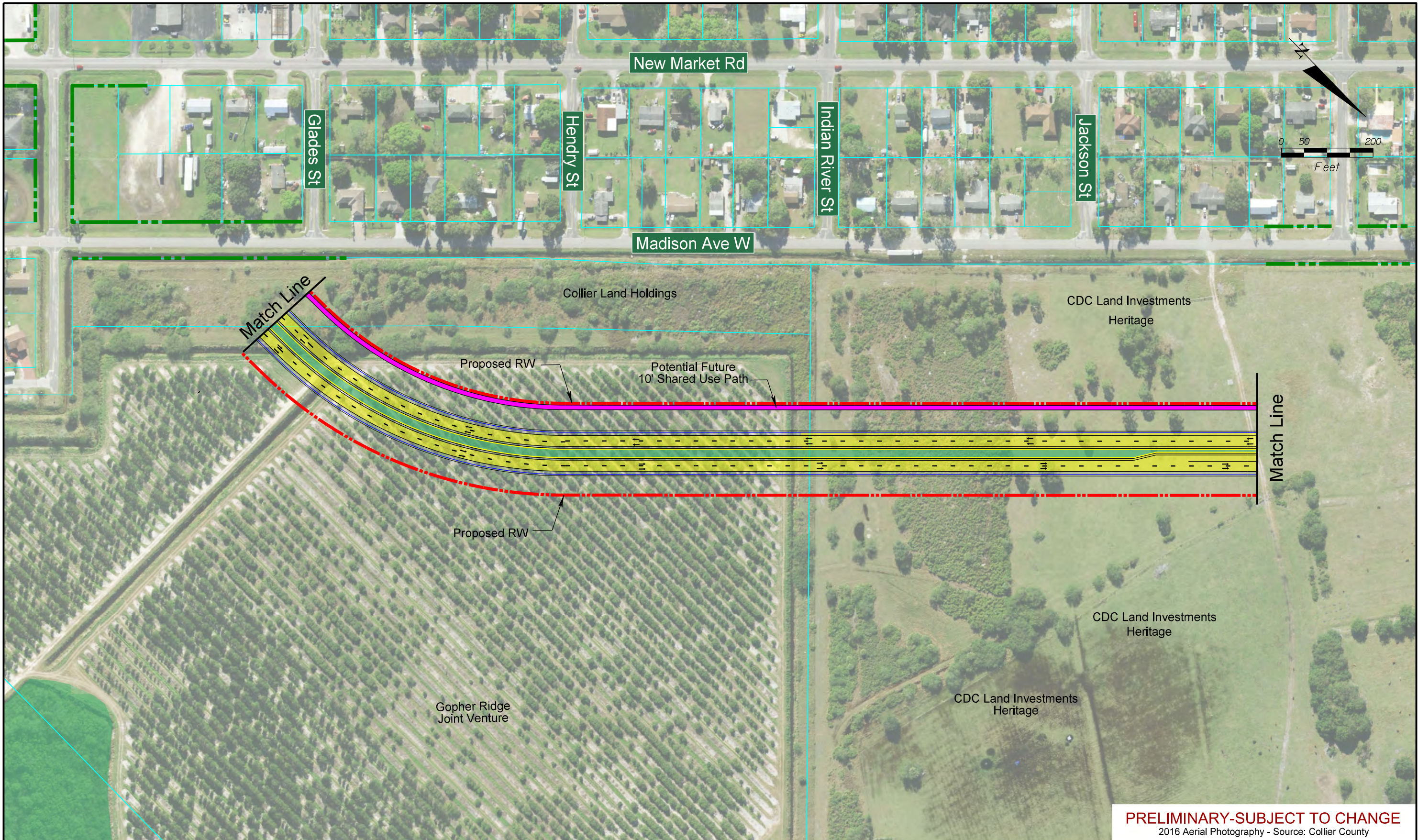
SR 29 PD&E Study
 From Oil Well Road to SR 82
 FPID NO: 417540 1 22 01 / FAP NO: 3911 023P

Legend			
	Existing Right-of-Way		Proposed Pavement
	Parcels		Proposed Median/Border
	Proposed Right-of-Way		Proposed Sidewalks
	Water/Canal		Proposed Structure
	Seminole Land		Proposed Guardrail
	Forested Wetland		Potential Business Relocation
	Non-Forested Wetland		Potential Residential Relocation
	Traffic Signal		Potential Contamination (Low)
			Potential Contamination (Medium or High)

H. W. Lochner, Inc.
 4350 W. Cypress St., Suite 800
 Tampa, Florida 33607
 FBPR Certificate of Auth. #894

Central Alternative
#1 Revised

Sheet No.
25



PRELIMINARY-SUBJECT TO CHANGE
 2016 Aerial Photography - Source: Collier County

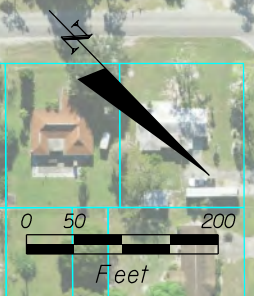
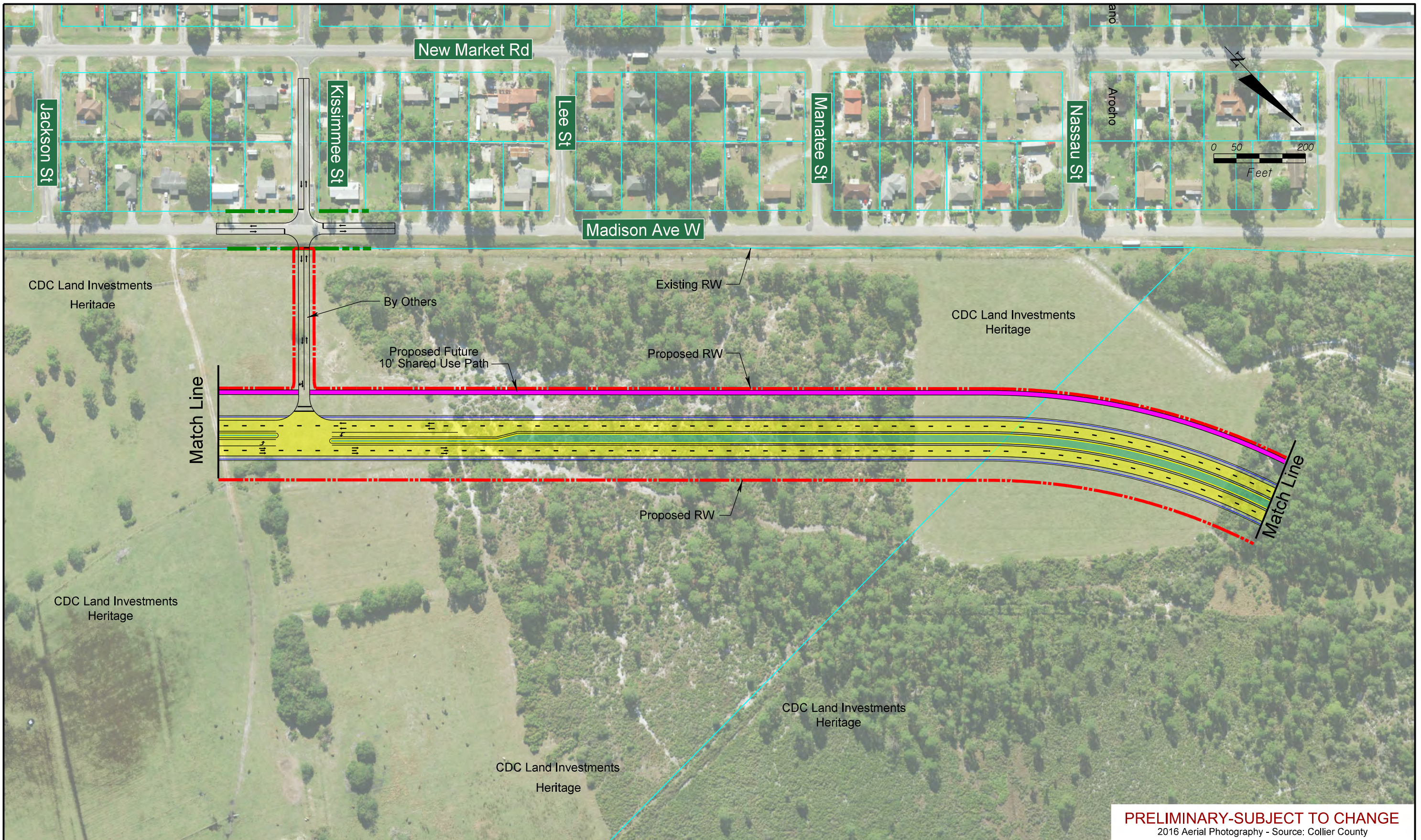
SR 29 PD&E Study
 From Oil Well Road to SR 82
 FPID NO: 417540 1 22 01 / FAP NO: 3911 023P

Legend	
Existing Right-of-Way	Forested Wetland
Parcels	Non-Forested Wetland
Proposed Right-of-Way	Traffic Signal
Water/Canal	Proposed Pavement
Seminole Land	Proposed Median/Border
	Proposed Sidewalks
	Proposed Structure
	Proposed Guardrail
	Potential Business Relocation
	Potential Residential Relocation
	Potential Contamination (Low)
	Potential Contamination (Medium or High)

H. W. Lochner, Inc.
 4350 W. Cypress St., Suite 800
 Tampa, Florida 33607
 FBPR Certificate of Auth. #894

Central Alternative
#1 Revised

Sheet No.
26



PRELIMINARY-SUBJECT TO CHANGE
 2016 Aerial Photography - Source: Collier County

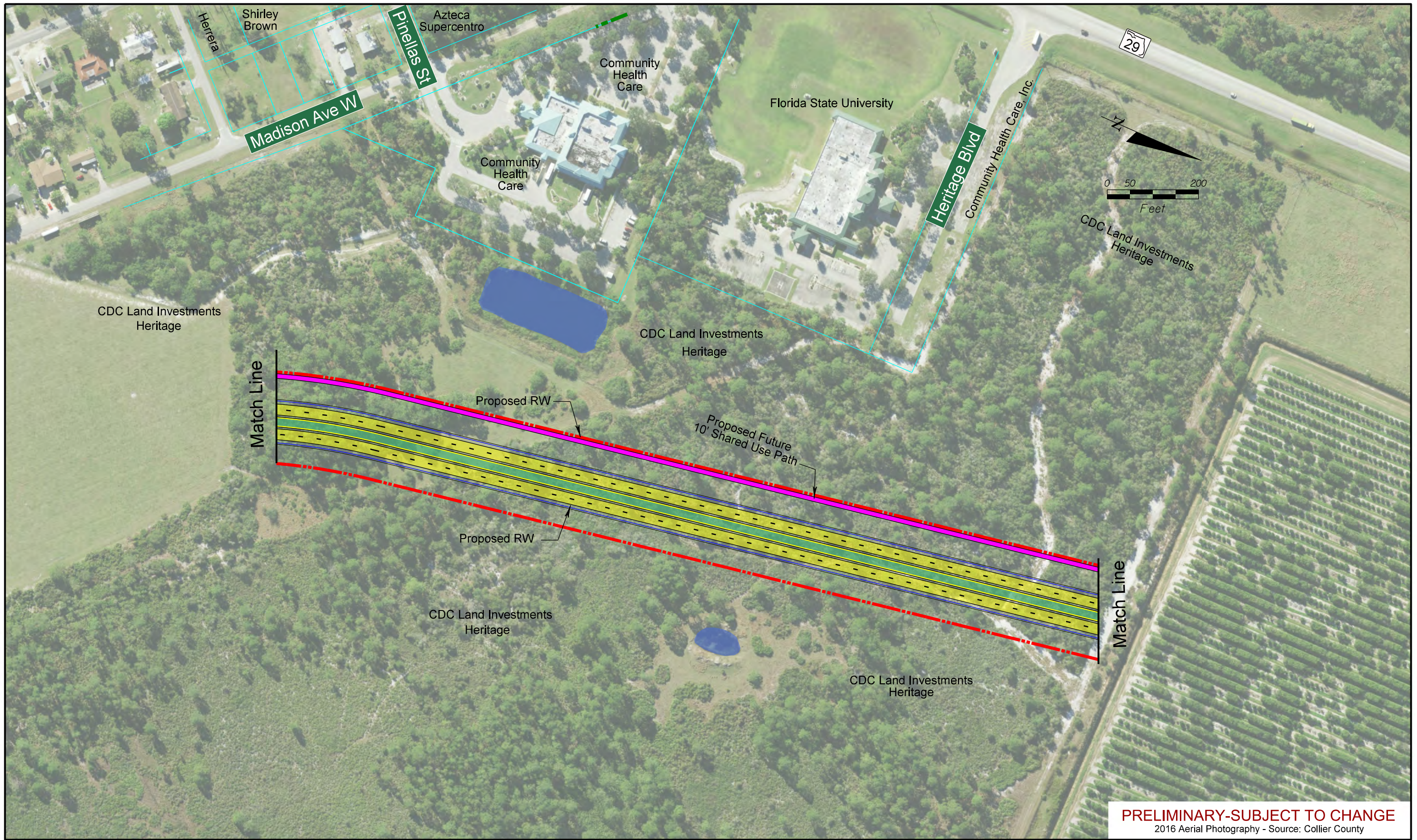
SR 29 PD&E Study
 From Oil Well Road to SR 82
 FPID NO: 417540 1 22 01 / FAP NO: 3911 023P

Legend			
	Existing Right-of-Way		Proposed Pavement
	Parcels		Proposed Median/Border
	Proposed Right-of-Way		Proposed Sidewalks
	Water/Canal		Proposed Structure
	Seminole Land		Proposed Guardrail
	Forested Wetland		Potential Business Relocation
	Non-Forested Wetland		Potential Residential Relocation
	Traffic Signal		Potential Contamination (Low)
			Potential Contamination (Medium or High)

H. W. Lochner, Inc.
 4350 W. Cypress St., Suite 800
 Tampa, Florida 33607
 FBPR Certificate of Auth. #894

Central Alternative
#1 Revised

Sheet No.
27



PRELIMINARY-SUBJECT TO CHANGE
 2016 Aerial Photography - Source: Collier County

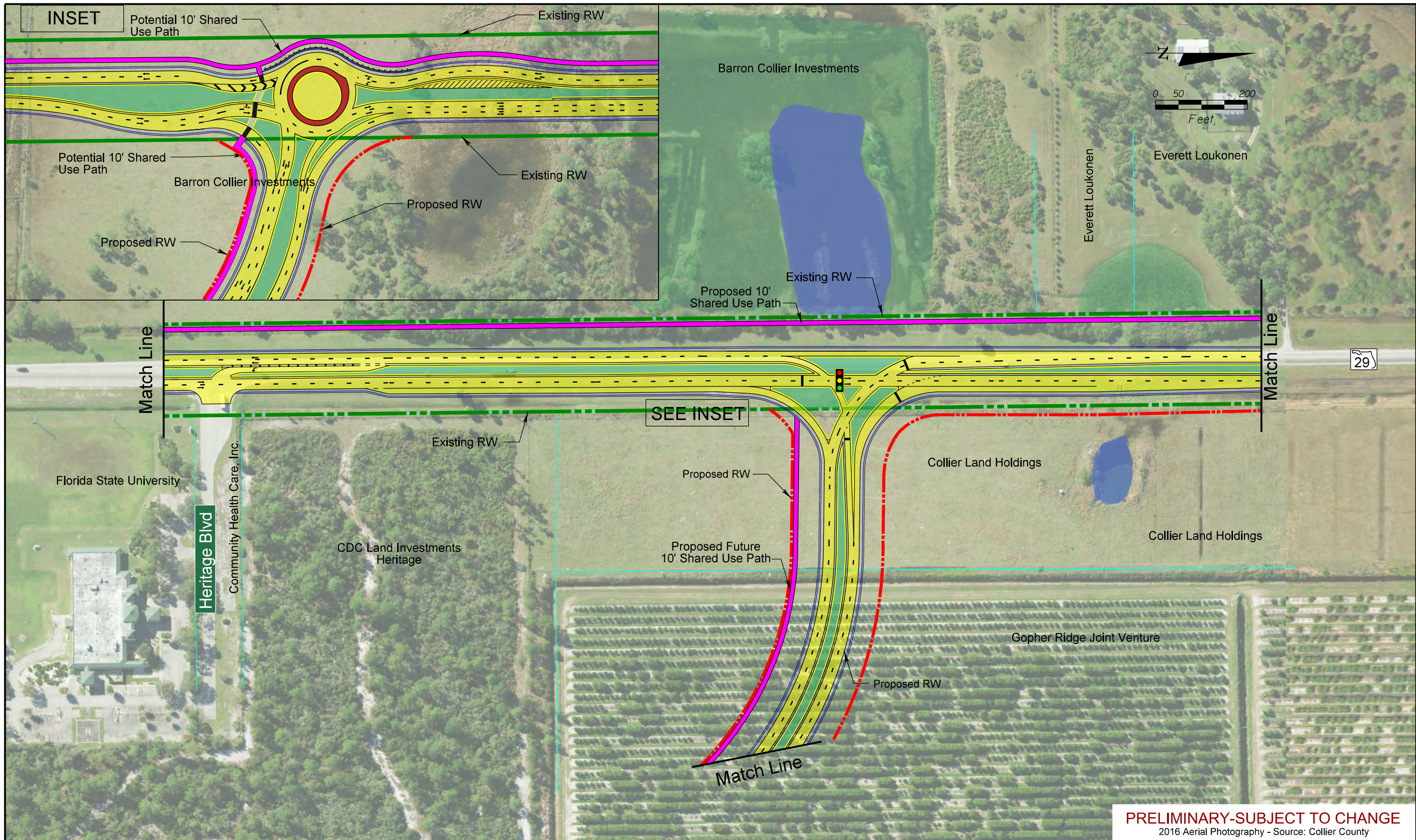
SR 29 PD&E Study
 From Oil Well Road to SR 82
 FPID NO: 417540 1 22 01 / FAP NO: 3911 022P

Legend			
Existing Right-of-Way	Forested Wetland	Proposed Pavement	Potential Business Relocation
Parcels	Non-Forested Wetland	Proposed Median/Border	Potential Contamination (Low)
Proposed Right-of-Way	Traffic Signal	Proposed Sidewalks	Potential Contamination (Medium or High)
Water/Canal		Proposed Structure	
Seminole Land		Proposed Guardrail	

H. W. Lochner, Inc.
 4350 W. Cypress St., Suite 800
 Tampa, Florida 33607
 FBPR Certificate of Auth. #894

Central Alternative
#1 Revised

Sheet No.
28



SR 29 PD&E Study
 From Oil Well Road to SR 82
 FPID NO: 417540 1 22 01 / FAP NO: 3911 023P

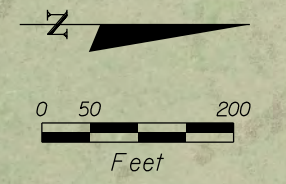
Legend	
Existing Right-of-Way	Forested Wetland
Parcels	Non-Forested Wetland
Proposed Right-of-Way	Traffic Signal
Water/Canal	Proposed Pavement
Seminole Land	Proposed Median/Border
	Proposed Sidewalks
	Proposed Structure
	Proposed Guardrail
	Potential Business Relocation
	Potential Residential Relocation
	Potential Contamination (Low)
	Potential Contamination (Medium or High)

H. W. Lochner, Inc.
 4350 W. Cypress St., Suite 800
 Tampa, Florida 33607
 FBPR Certificate of Auth. #894

PRELIMINARY-SUBJECT TO CHANGE
 2016 Aerial Photography - Source: Collier County

**Central Alternative
 #1 Revised**

**Sheet
 No.**
 29



PRELIMINARY-SUBJECT TO CHANGE
 2016 Aerial Photography - Source: Collier County

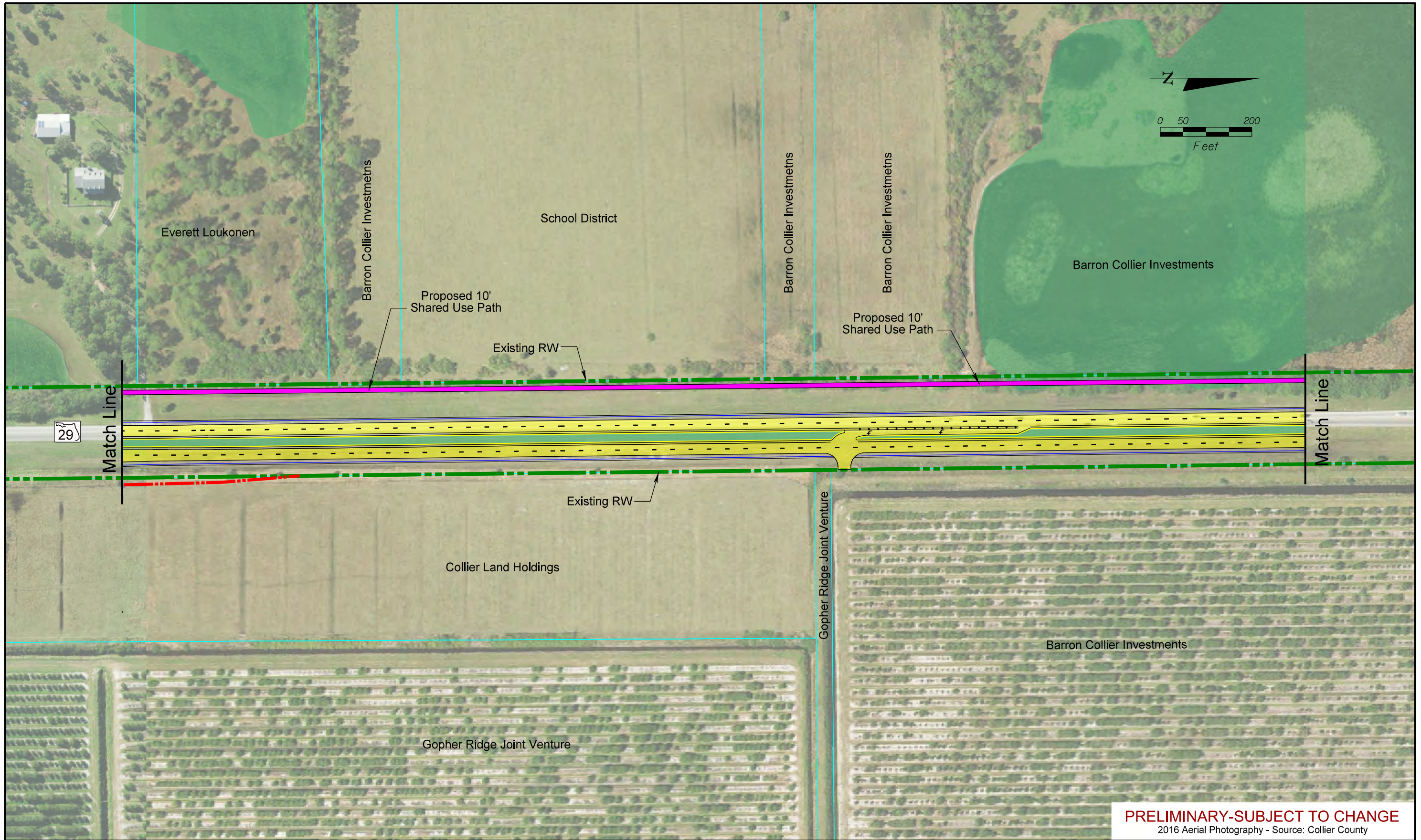
SR 29 PD&E Study
 From Oil Well Road to SR 82
 FPID NO: 417540 1 22 01 / FAP NO: 3911 023P

Legend	
	Existing Right-of-Way
	Parcels
	Proposed Right-of-Way
	Water/Canal
	Seminole Land
	Forested Wetland
	Non-Forested Wetland
	Traffic Signal
	Proposed Pavement
	Proposed Median/Border
	Proposed Sidewalks
	Proposed Structure
	Proposed Guardrail
	Potential Business Relocation
	Potential Residential Relocation
	Potential Contamination (Low)
	Potential Contamination (Medium or High)

H. W. Lochner, Inc.
 4350 W. Cypress St., Suite 800
 Tampa, Florida 33607
 FBPR Certificate of Auth. #894

Central Alternative
#1 Revised

Sheet No.
30



PRELIMINARY-SUBJECT TO CHANGE
 2016 Aerial Photography - Source: Collier County

SR 29 PD&E Study
 From Oil Well Road to SR 82
 FPID NO: 417540 1 22 01 / FAP NO: 3911 023P

Legend	
	Existing Right-of-Way
	Parcels
	Proposed Right-of-Way
	Water/Canal
	Seminole Land
	Forested Wetland
	Non-Forested Wetland
	Traffic Signal
	Proposed Pavement
	Proposed Median/Border
	Proposed Sidewalks
	Proposed Structure
	Proposed Guardrail
	Potential Business Relocation
	Potential Residential Relocation
	Potential Contamination (Low)
	Potential Contamination (Medium or High)

H. W. Lochner, Inc.
 4350 W. Cypress St., Suite 800
 Tampa, Florida 33607
 FBPR Certificate of Auth. #894

Central Alternative
#1 Revised

Sheet No.
31



PRELIMINARY-SUBJECT TO CHANGE
 2016 Aerial Photography - Source: Collier County

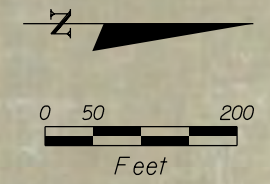
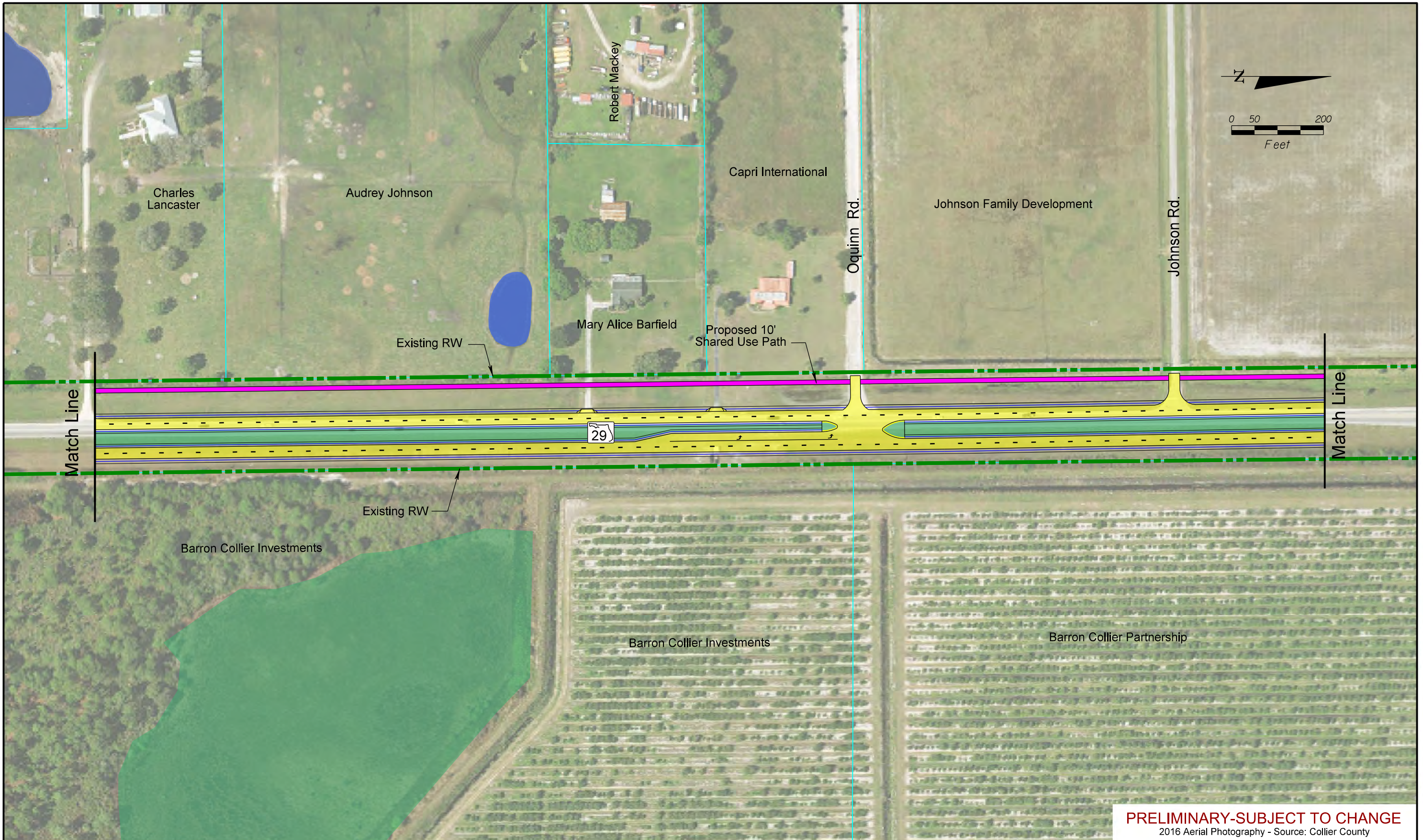
SR 29 PD&E Study
 From Oil Well Road to SR 82
 FPID NO: 417540 1 22 01 / FAP NO: 3911 023P

Legend			
	Existing Right-of-Way		Proposed Pavement
	Parcels		Proposed Median/Border
	Proposed Right-of-Way		Proposed Sidewalks
	Water/Canal		Proposed Structure
	Seminole Land		Proposed Guardrail
	Forested Wetland		Potential Business Relocation
	Non-Forested Wetland		Potential Residential Relocation
	Traffic Signal		Potential Contamination (Low)
			Potential Contamination (Medium or High)

H. W. Lochner, Inc.
 4350 W. Cypress St., Suite 800
 Tampa, Florida 33607
 FBPR Certificate of Auth. #894

Central Alternative
#1 Revised

Sheet No.
32



SR 29 PD&E Study
 From Oil Well Road to SR 82
 FPID NO: 417540 1 22 01 / FAP NO: 3911 022P

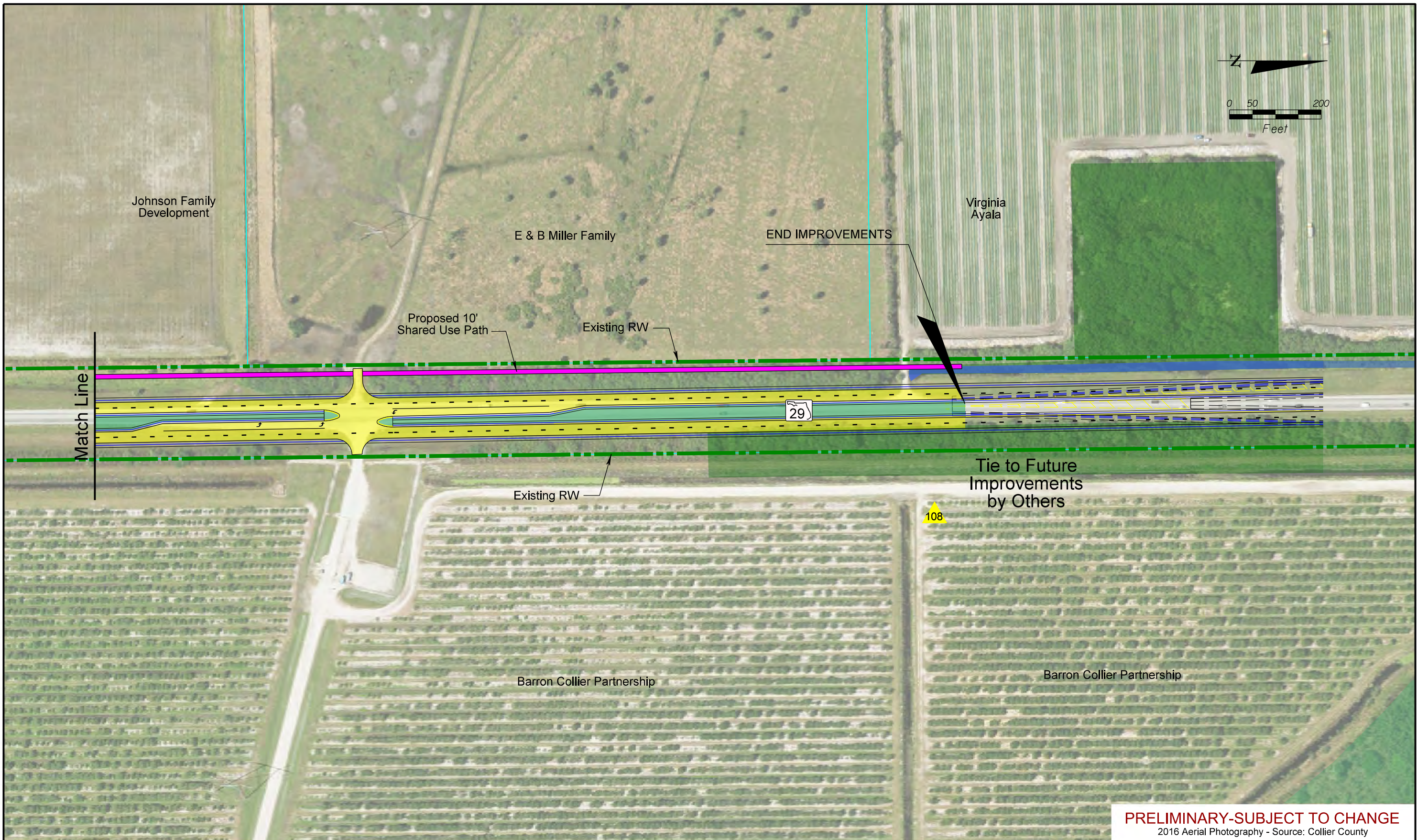
Legend			
	Existing Right-of-Way		Forested Wetland
	Parcels		Non-Forested Wetland
	Proposed Right-of-Way		Proposed Pavement
	Water/Canal		Proposed Median/Border
	Seminole Land		Proposed Sidewalks
	Existing RW		Proposed Structure
	Existing RW		Proposed Guardrail
	Existing RW		Potential Business Relocation
	Existing RW		Potential Residential Relocation
	Existing RW		Potential Contamination (Low)
	Existing RW		Potential Contamination (Medium or High)
	Existing RW		Traffic Signal

H. W. Lochner, Inc.
 4350 W. Cypress St., Suite 800
 Tampa, Florida 33607
 FBPR Certificate of Auth. #894

PRELIMINARY-SUBJECT TO CHANGE
 2016 Aerial Photography - Source: Collier County

**Central Alternative
 #1 Revised**

**Sheet
 No.
 33**



SR 29 PD&E Study
 From Oil Well Road to SR 82
 FPID NO: 417540 1 22 01 / FAP NO: 3911 023P

Legend			
	Existing Right-of-Way		Proposed Pavement
	Parcels		Proposed Median/Border
	Proposed Right-of-Way		Proposed Sidewalks
	Water/Canal		Proposed Structure
	Seminole Land		Proposed Guardrail
	Forested Wetland		Potential Business Relocation
	Non-Forested Wetland		Potential Residential Relocation
	Traffic Signal		Potential Contamination (Low)
			Potential Contamination (Medium or High)

H. W. Lochner, Inc.
 4350 W. Cypress St., Suite 800
 Tampa, Florida 33607
 FBPR Certificate of Auth. #894

PRELIMINARY-SUBJECT TO CHANGE
 2016 Aerial Photography - Source: Collier County

**Central Alternative
 #1 Revised**

Sheet No.
34