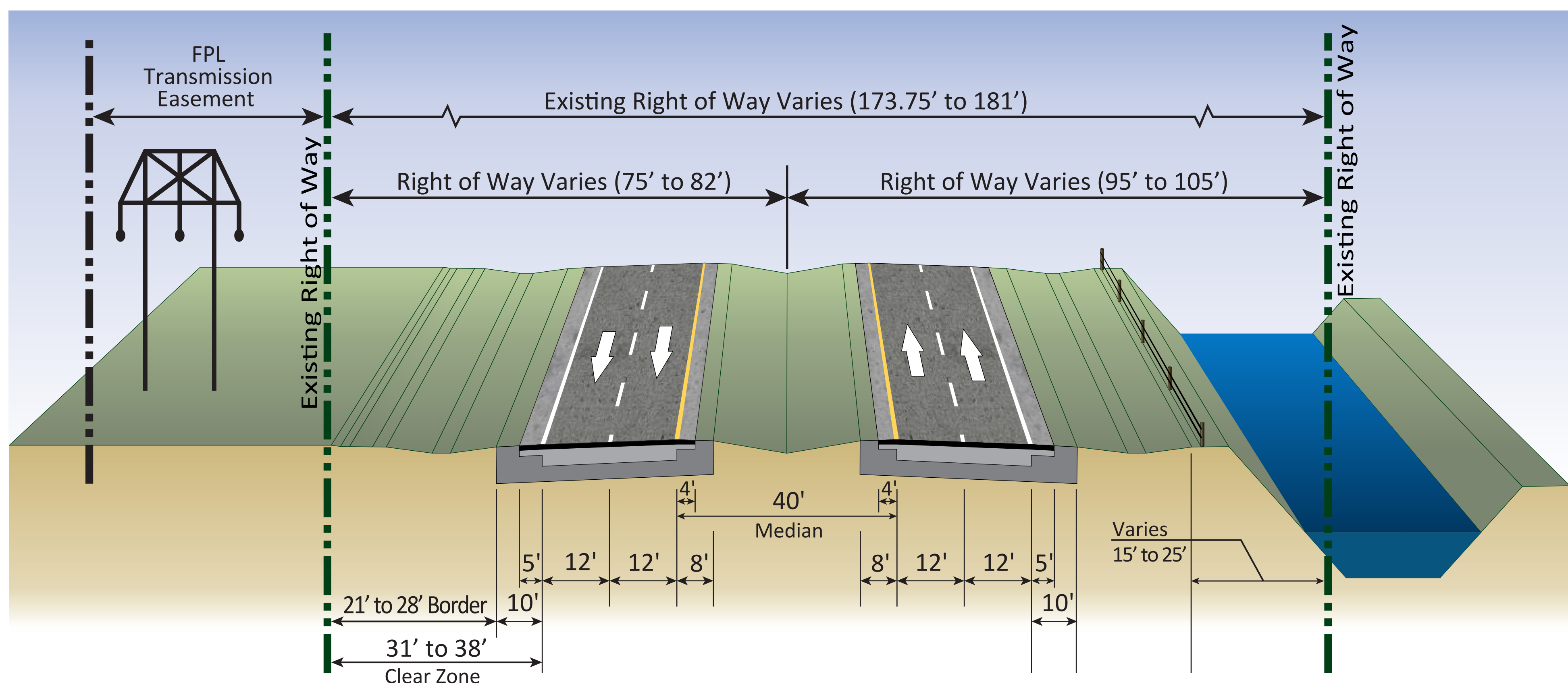
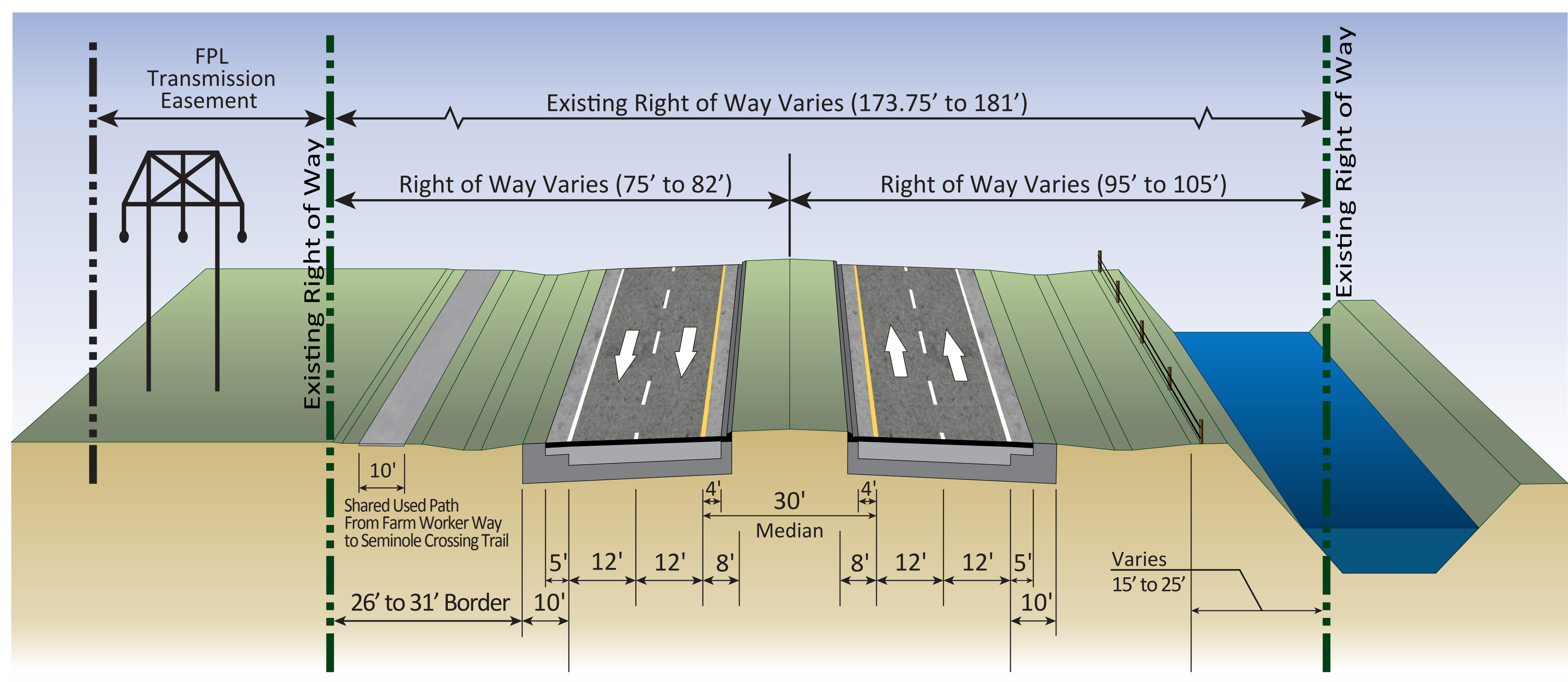


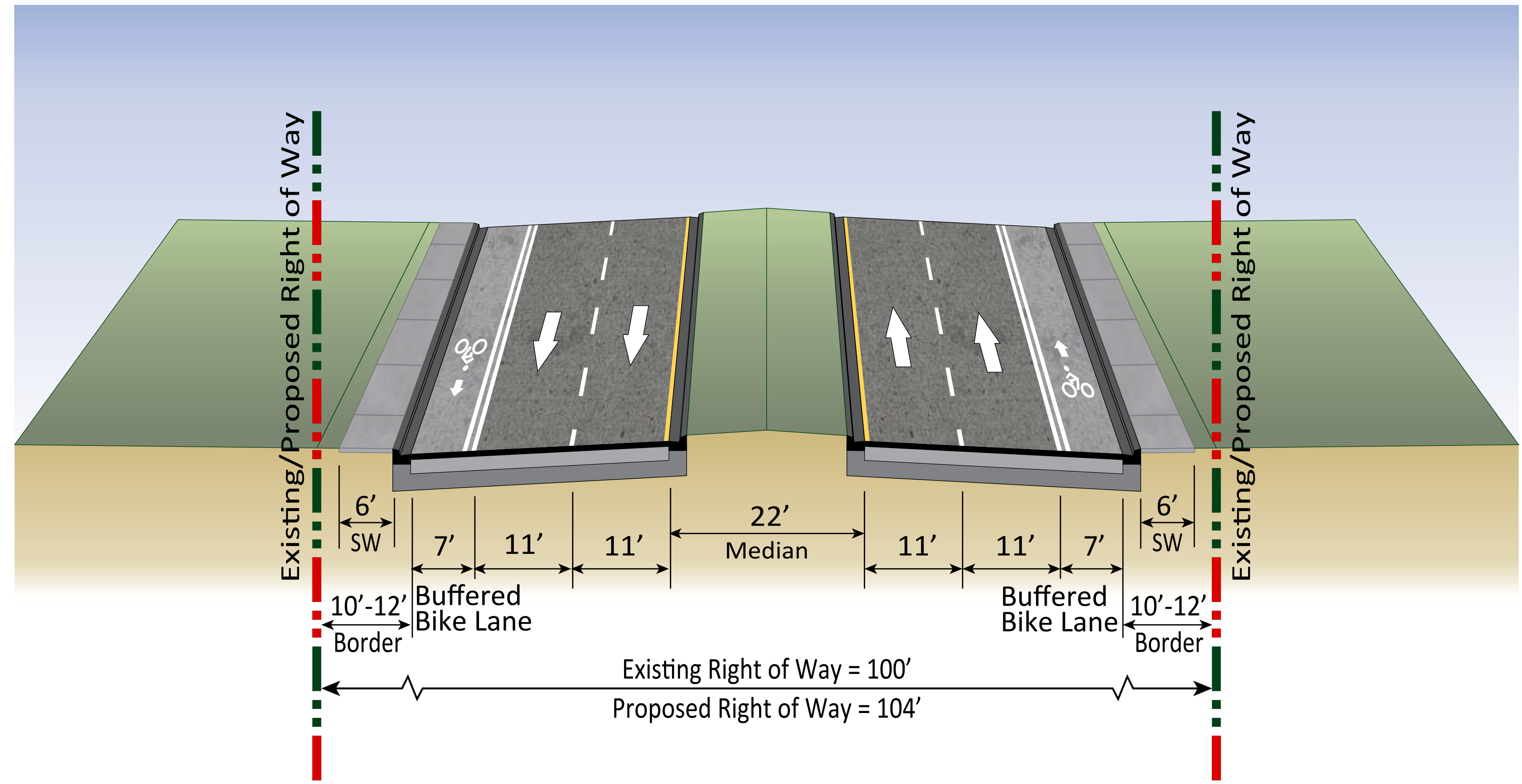
SR 29 Typical Section
from Oil Well Road to South of Kaicasa Entrance



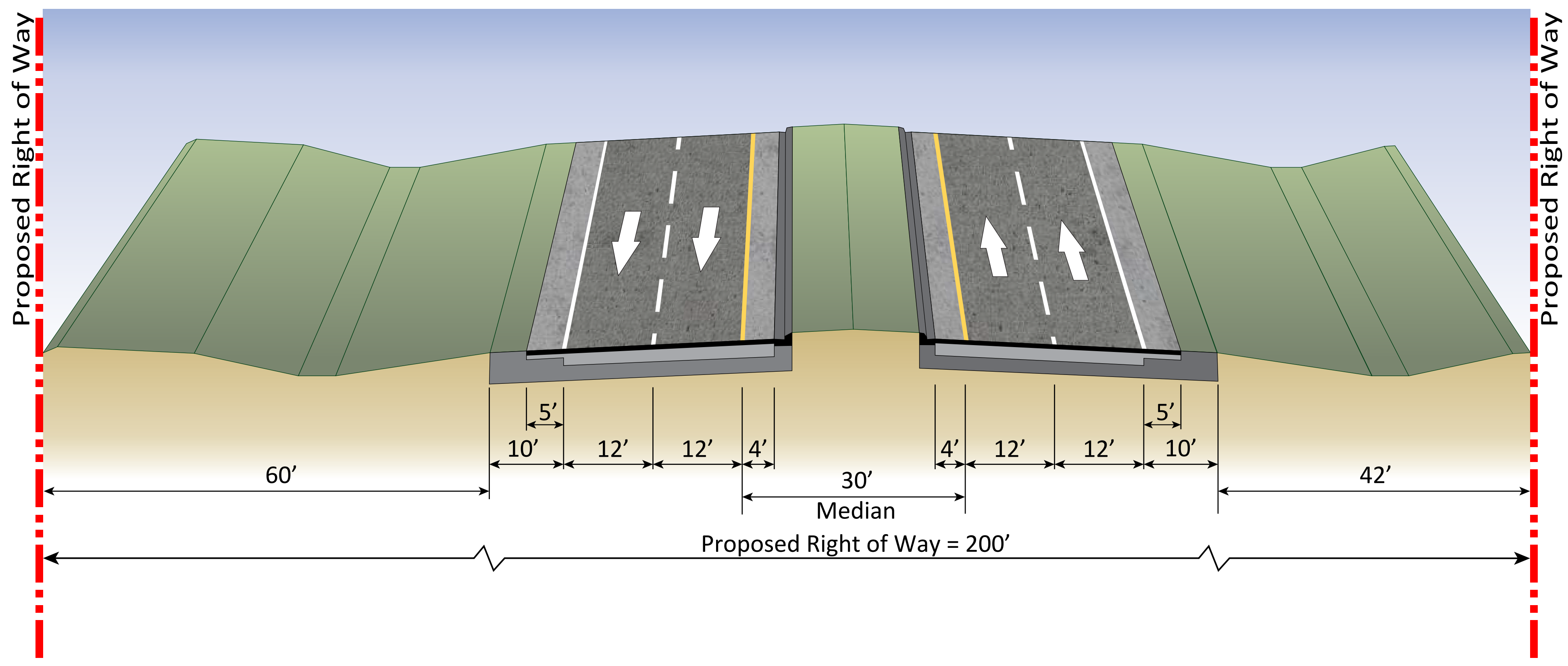
SR 29 Typical Section
from South of Kaicasa Entrance to North of Seminole Crossing Trail



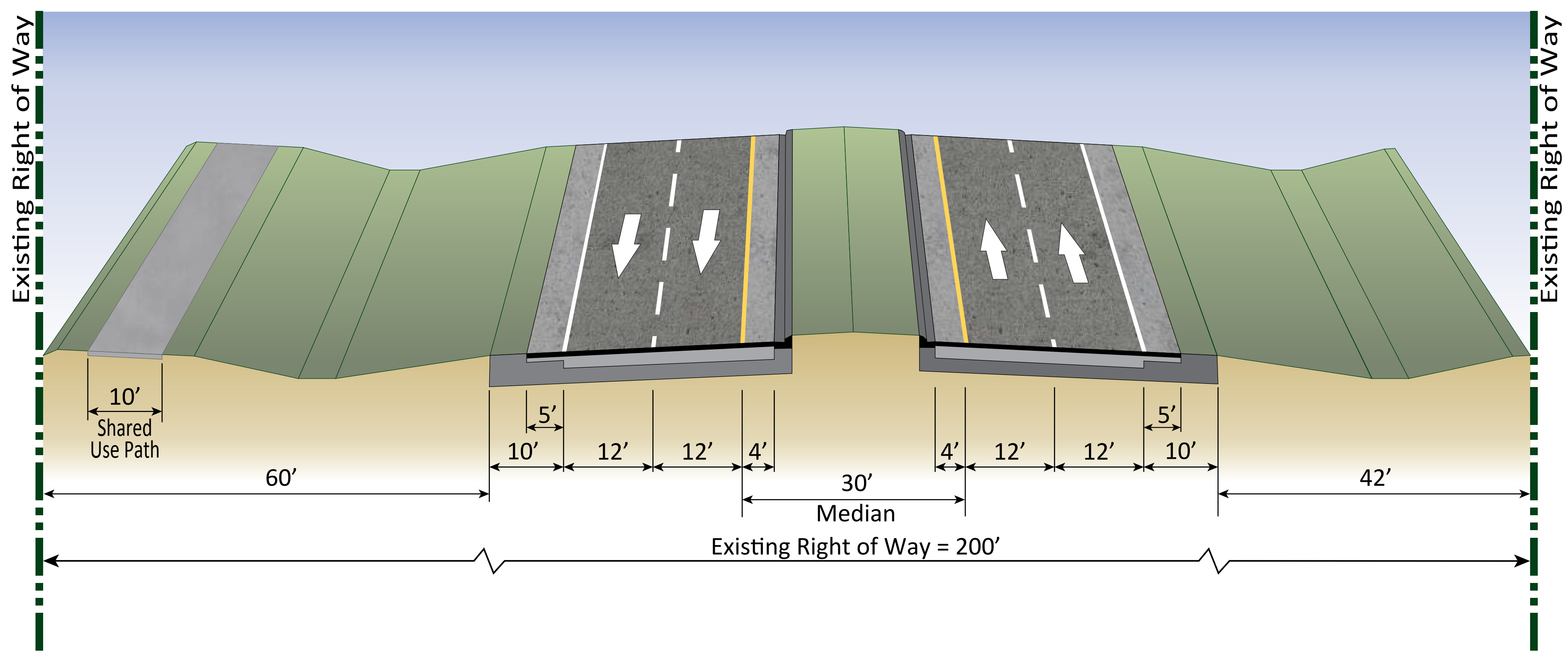
SR 29 Typical Section
from North of Seminole Crossing Trail to Gopher Ridge Road



SR 29 Bypass Typical Section
from Gopher Ridge Road to SR 29



SR 29 Typical Section
from North of Westclox Street to Experimental Road



SR 29 Typical Section
from Experimental Road to South of SR 82

