DESOTO BRIDGE REPLACEMENT SR 64 (MANAT
PROJECT DEVELOPMENT AND ENVIRONMENT

MANATEE COUNTY, FL
FINANCIAL PROJECT NUMBER: 442630-1-22-01

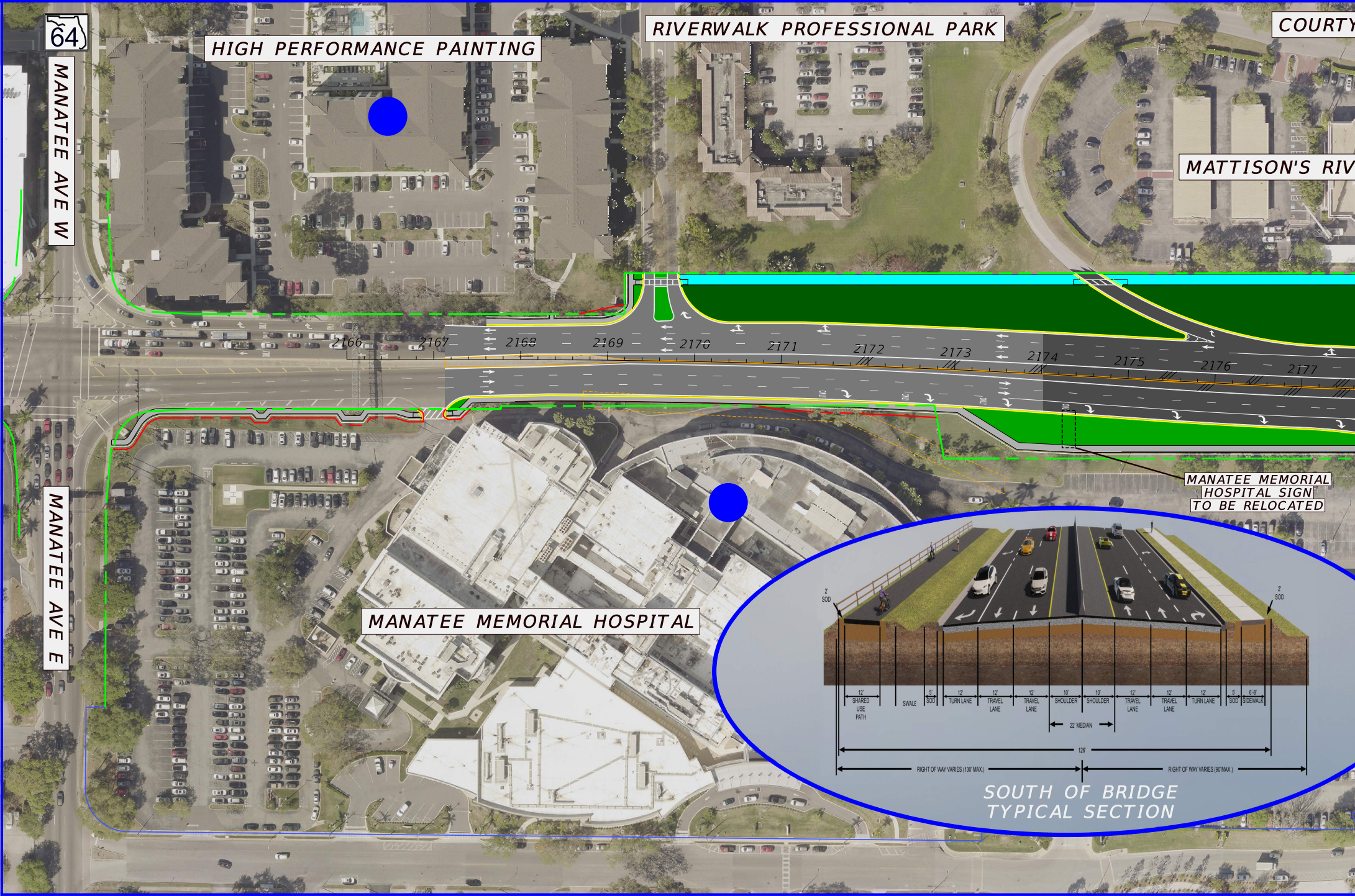
64
MANATEE AVE W
HIGH PERFORMANCE PAINTING
RIVERWALK PROFESSIONAL PARK
COURTY
MATTISON'S RIV
2166
2167
2168
2169
2170
2171
2172
2173
2174
2175
2176
2177
MANATEE MEMORIAL HOSPITAL SIGN TO BE RELOCATED
MANATEE AVE E
MANATEE MEMORIAL HOSPITAL
2' SOD
2' SOD
12' SHARED USE PATH
SWALE
5' SOD
12' TURN LANE
12' TRAVEL LANE
12' TRAVEL LANE
10' SHOULDER
10' SHOULDER
12' TRAVEL LANE
12' TRAVEL LANE
12' TURN LANE
5' SOD
6'-8' SIDEWALK
22' MEDIAN
126'
RIGHT OF WAY VARIES (130' MAX.)
RIGHT OF WAY VARIES (90' MAX.)

SOUTH OF BRIDGE
TYPICAL SECTION

TEE AVENUE EAST) TO HABEN BOULEVARD (PD&E) STUDY

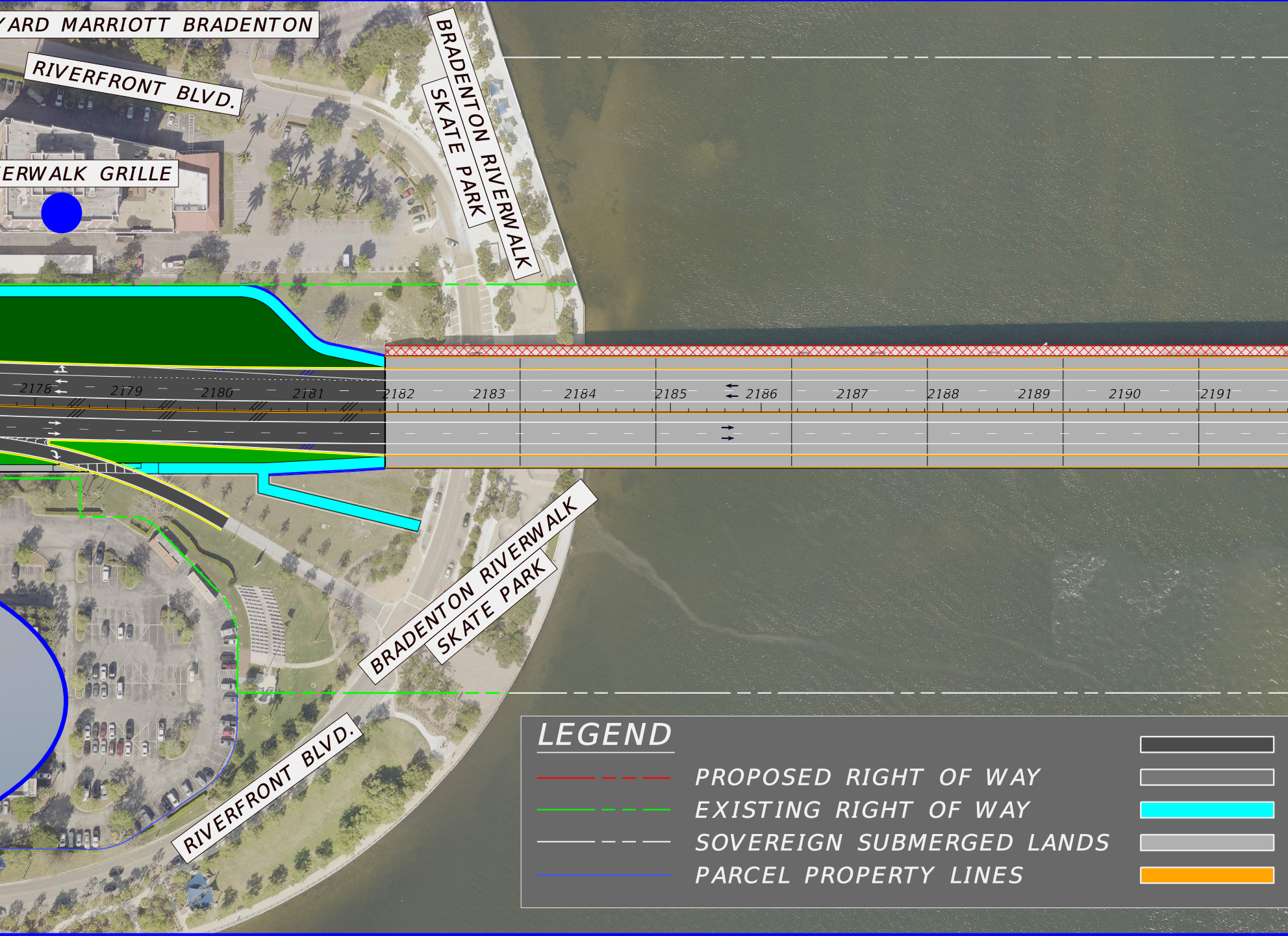
ARD MARRIOTT BRADENTON
RIVERFRONT BLVD.
ERWALK GRILLE
BRADENTON RIVERWALK
SKATE PARK
2178
2179
2180
2181
2182
2183
2184
2185
2186
2187
2188
2189
2190
2191
BRADENTON RIVERWALK
SKATE PARK
RIVERFRONT BLVD.
LEGEND
PROPOSED RIGHT OF WAY
EXISTING RIGHT OF WAY
SOVEREIGN SUBMERGED LANDS
PARCEL PROPERTY LINES


MANATEE RIVER
12' SHARED USE PATH
12' SHOULDER
12' TRAVEL LANE
12' TRAVEL LANE
10' SHOULDER
2'
10' SHOULDER
12' TRAVEL LANE
12' TRAVEL LANE
12' SHOULDER
12' SHARED USE PATH
123'
PROPOSED AT BRIDGE
TYPICAL SECTION
2192
2193
2194
2195
2196
2197
2198
2199
2200
2201
2202
2203
2204
2205
301
41
55

PROPOSED PAVEMENT	━	BARRIER WALL	🟩	GRASS
MILLING & RESURFACING	━	RETAINING WALL	🟨	TYPE E/F
SHARED USE PATH	▨	SEAGRASS	●	HIGH RISK
SIDEWALK	- - -	WETLANDS	●	MEDIUM RI
CONCRETE MEDIAN	▨	EXISTING BRIDGE REMOVAL	●	LOW RISK

PREFERRED ALTERNAT

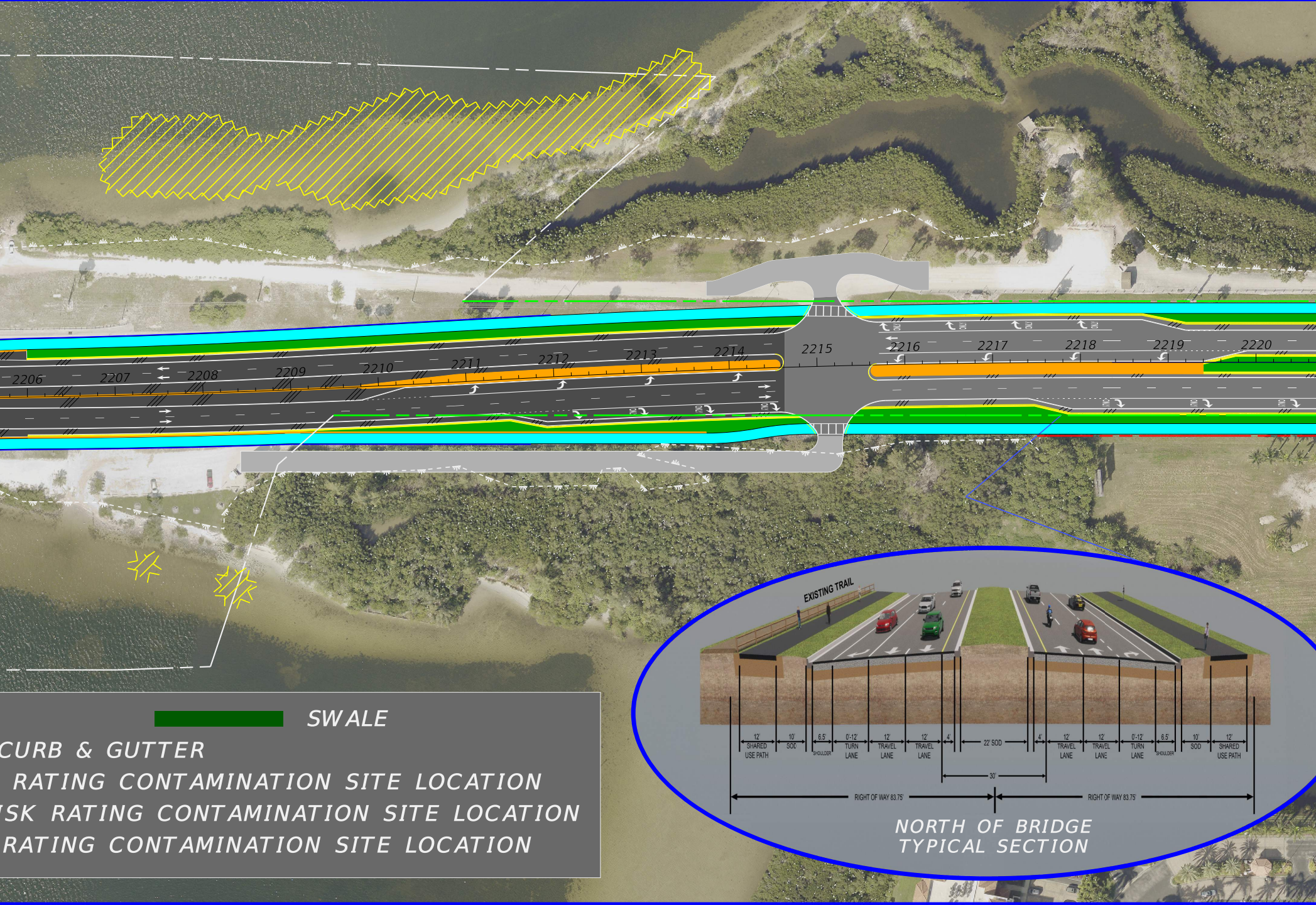
2206
2207
2208
2209
2210
2211
2212
2213
2214
2215
2216
2217
2218
2219
2220
ONLY
EXISTING TRAIL
12' SHARED USE PATH
10' SOD
6.5' SHOULDER
0'-12' TURN LANE
12' TRAVEL LANE
12' TRAVEL LANE
4'
22' SOD
4'
12' TRAVEL LANE
12' TRAVEL LANE
0'-12' TURN LANE
6.5' SHOULDER
10' SOD
12' SHARED USE PATH
30'
RIGHT OF WAY 83.75'
RIGHT OF WAY 83.75'

NORTH OF BRIDGE
TYPICAL SECTION

🟩 SWALE

CURB & GUTTER

RATING CONTAMINATION SITE LOCATION

ISK RATING CONTAMINATION SITE LOCATION

RATING CONTAMINATION SITE LOCATION

TIVE

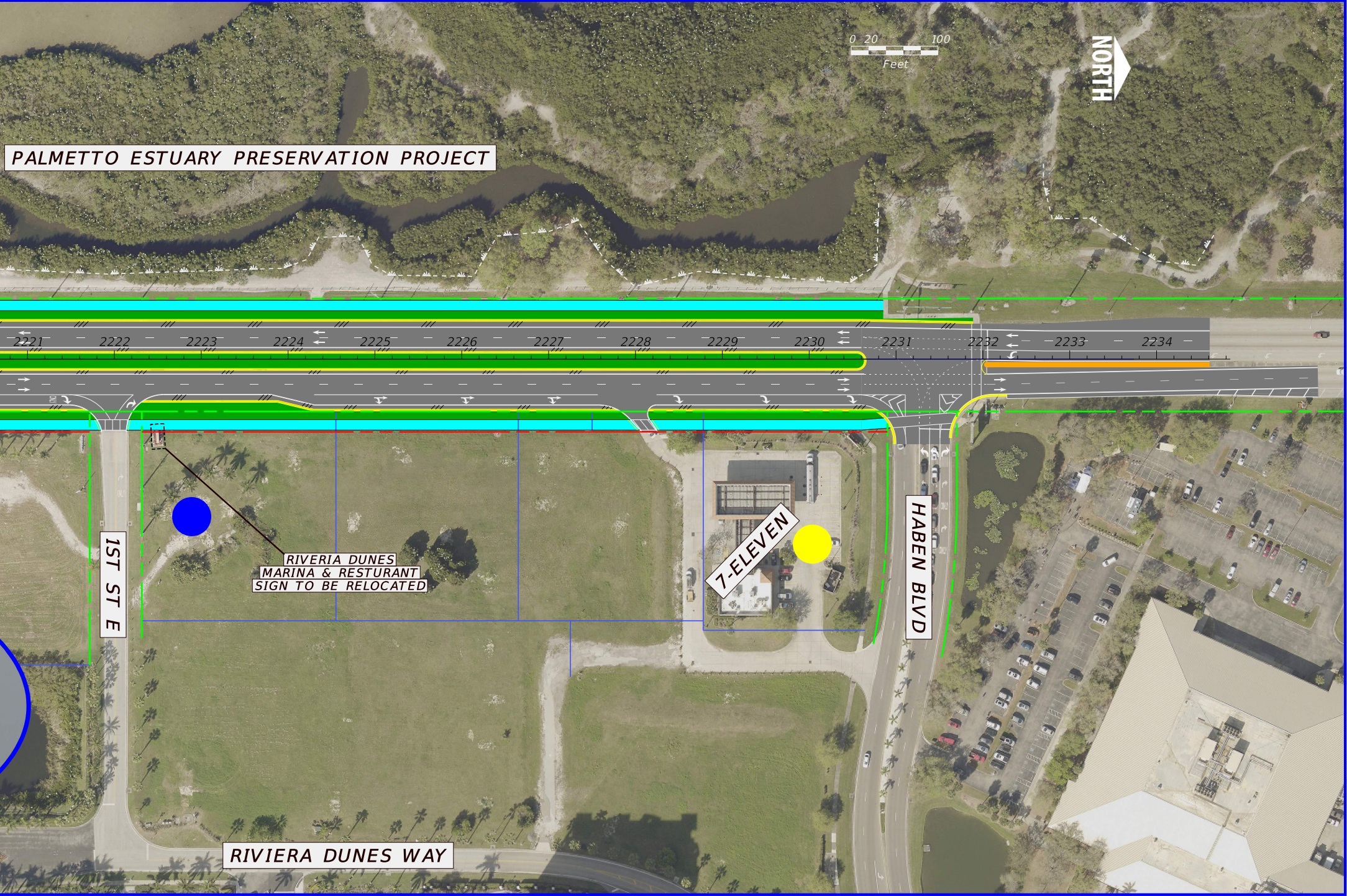
0 20 100
Feet
NORTH
PALMETTO ESTUARY PRESERVATION PROJECT
2221
2222
2223
2224
2225
2226
2227
2228
2229
2230
2231
2232
2233
2234
RIVERIA DUNES
MARINA & RESTURANT
SIGN TO BE RELOCATED
1ST ST E
7-ELEVEN
HABEN BLVD
RIVIERA DUNES WAY